

List of Evidence for Hutterite colonies as USDA farm subsidy recipients

Subject:

[Original Subject: Kilby Butte Hutterian Brethren In, Roundup, MT 59072]

[Subject for Section NE 1: Kilby Butte Colony, Roundup, MT 59072]

(note: both names confirmed as same identity)

Location by State: Montana

Form and Version of Evidence:

[Short Form for Original Evidence (Long Form) and New Evidence 1]

Timeframe of Evidence as Webpages: 2009-2011

Status: Investigation as EO (Exempt Organization)

Topic: Short Form includes Findings from Original Evidence (Long Form) and
New Evidence 1, and Conclusion from New Evidence 1

(page 1)

Section SF. List of Short Form of Evidence for OE and NE 1

- 1) EWG 'Search Result' and 'Farm Location(s)' webpages (10/22/2009) for data 1995-2006
Both from Environmental Working Group's Farm Subsidy Database - [<http://farm.ewg.org/>]
Evidence included: yes
- 2) EWG 'Ownership Interest(s)' webpage(s) (10/22/2009) for data 1995-2006
From Environmental Working Group's Farm Subsidy Database - [<http://farm.ewg.org/>]
Evidence included: yes
- 3) EWG dataset (7/20/2011) for data 1995-2010
From Environmental Working Group's Farm Subsidy Database - [<http://farm.ewg.org/>]
Evidence included: yes
- 4) IRS Exempt Organization (EO) data webpage(s) from [www.irs.gov]
EO File URL: (not included)
EO File Date (for OE): (not included)
EO File Date (for NE 1): (not included)
Evidence included: no
- 5) IRS EO/BMF Data Decoded page
Evidence included: no
- 6) Melissa Data webpage(s) from [www.melissadata.com]
Evidence included: no
- 7) Manta data webpage(s) (10/22/2009) from [www.manta.com]
Evidence included: yes
- 8) Hutterite Surnames page
Evidence included: yes
- 9) Hutterite Directory webpage(s) (10/22/2009)
From [www.cedrontech.com], or link from [www.hutterites.org]
Evidence included: yes
- 10) Contact Information page(s)
Evidence included: yes
- 11) MapQuest webpage(s) (5/25/2011) from [www.mapquest.com]
Evidence included: yes

List of Evidence for Hutterite colonies as USDA farm subsidy recipients

Subject:

[Original Subject: Kilby Butte Hutterian Brethren In, Roundup, MT 59072]

[Subject for Section NE 1: Kilby Butte Colony, Roundup, MT 59072]

(note: both names confirmed as same identity)

Form and Version of Evidence:

[Short Form for Original Evidence (Long Form) and New Evidence 1]

(page 2)

Note:

All evidence has been introduced for the original evidence (long form) and/or the new evidence 1, except the 'Contact Information' page and the 'MapQuest' webpage which are introduced as evidence for the 'Short Form of Evidence for OE and NE 1'.

List of Evidence for Hutterite colonies as USDA farm subsidy recipients

Subject: Kilby Butte Hutterian Brethren In, Roundup, MT 59072

Location by State: Montana

Status: Investigation as EO (Exempt Organization)

Topic: Findings, for Section LF and Section SF, Version 1

Findings (for Section LF and Section SF, Version 1):

1:

Kilby Butte Hutterian Brethren In is confirmed as a Hutterite colony and member of the Hutterian Brethren Church based on name and data for ID as a Hutterite colony. The addition of 'In' at the end of the name is probably a reference to Inc.

Data for Kilby Butte Hutterian Brethren In for ID as a Hutterite colony:

1) Name: Kilby Butte Hutterian Brethren In, Roundup, MT 59072

2) EWG/USDA ownership shares data, Hutterite Surnames: Stahl

3) Rocky Cape Christian Community/Hutterite colony data:

[Kilby Butte, MT, 1992 - present (note: Dariusleut)]

4) Hutterite Directory (for Kilby Butte Colony):

[Kilby Butte, 17920 Hwy 12 East, Roundup, MT 59072]

2:

IRS EO/BMF data not found so do not know IRC section.

3:

Dataset for timeframe 1995-2006:

Identity of USDA farm subsidy recipient:

[Kilby Butte Hutterian Brethren In, Roundup, MT 59072]

USDA farm subsidy total:

1) Subsidy Total 1995-2006: \$388,714.43 (note: exact calculation)

2) Subsidy Payments 1995-2006 Total: \$388,714 (note: rounded off calculation)

IRC Section: (unknown)

Ruling Date: (unknown)

Operating As: Hutterite colony

> Findings for Section NE 1, for:

a) Original Subject: Kilby Butte Hutterian Brethren In, Roundup, MT 59072

b) Subject for Section NE 1: Kilby Butte Colony, Roundup, MT 59072

(page 1)

1:

Refer to the original findings for Section LF for data. This findings includes updated data.

2:

'Farm Location(s)' (addresses on file) subsidy payments data shows a data conflict. The data conflict will not invalidate the figure [Subsidy Total 1995-2010: \$466,134.49] because

'Programs' (Payment Breakdown) data will validate the figure. The data is:

Total USDA - Subsidies = \$466,134

Subtotal, Farming Subsidies = \$256,702

Subtotal, Conservation Programs = \$68,548

Subtotal, Disaster Payments = \$140,885

(note: EWG will express a exact figure as a rounded off figure for their calculations)

3:

'Farm Location(s)' (addresses on file) data shows these 2 names are the same identity:

a) Kilby Butte Colony, Roundup, MT 59072

b) Kilby Butte Hutterian Brethren In, Roundup, MT 59072

4:

Melissa Data can be established as a valid data source for IRS data from [Findings for documentation as evidence for Hutterite colonies as USDA farm subsidy recipients] that will establish that there are 100 organizations with IRS EO/BMF data and Melissa Data data with the same IRS Employer Identification Number (EIN) and Melissa Data data that can be converted to decoded IRS EO/BMF data, so the data is for the same organization.

> Conclusion for Section NE 1, for:

a) Original Subject: Kilby Butte Hutterian Brethren In, Roundup, MT 59072

b) Subject for Section NE 1: Kilby Butte Colony, Roundup, MT 59072

(page 1)

1:

This conclusion is a updated version of the original conclusion for Section LF so refer to this updated conclusion as the new conclusion for Section LF. This conclusion includes a updated dataset with data for timeframe 1995-2010.

2:

IRS EO/BMF data not found for original evidence.

Melissa Data not found for new evidence so do not know IRC section.

3:

Dataset for timeframe 1995-2010:

Identity of USDA farm subsidy recipient:

[Kilby Butte Colony, Roundup, MT 59072]

USDA farm subsidy total:

1) Subsidy Total 1995-2010: \$466,134.49 (note: exact calculation)

2) Subsidy Payments 1995-2010 Total: \$466,134 (note: rounded off calculation)

(note: 'Subsidy Payments' data shows a data conflict but 'Programs' (Payment Breakdown) data will validate the 'Subsidy Total' figure)

3) 'Summary' data shows that the farm subsidy payment data for the calculation of the USDA farm subsidy total for 1995-2010 applies to 1995-2010.

IRC Section: (unknown)

Ruling Date: (unknown)

Operating As: Hutterite colony

4:

Recommendation:

> Step 1

A investigation to find IRC section data from the IRS Business Master File (BMF) for:

Name: Kilby Butte Colony, Roundup, MT 59072

USDA Business Name (10/22/2009): Kilby Butte Hutterian Brethren In, Roundup, MT 59072

Timeframe for IRC section data: 1995-2010

Data from Section LF:

Manta data: Kilby Butte Colony Inc, 17920 Us Highway 12 E, Roundup, MT 59072

Hutterite Directory (for Kilby Butte Colony):

[Kilby Butte, 17920 Hwy 12 East, Roundup, MT 59072]

environmental working group's Farm Subsidy Database



178,217,913

NEW 2007 Direct Payment Subsidy Overview

NEW Press Release

[2008 Farm Subsidy Database Update](#)

[2008 Summary](#)

[2008 News Release](#)

[EWG's Policy Analysis Database](#)

READ MULCH
Updates, commentary,
& your feedback



NEW!

- [Full Disclosure: Who really benefits from federal farm subsidies](#)
- [What's in the new Farm Bill 2007 Database?](#)
- [New Farm Bill Web Site Generates Media Storm](#)

[Congressional District Ranking](#)

EWG Farm Subsidy Database

Corporate Subsidy Recipients 1 to 1 of 1 in Montana

Business Name: KILBY BUTTE

Rank	Name	Location	Subsidy Total 1995-2006
1	Kilby Butte Hutterian Brethren In	Roundup, MT 59072	\$ 388,714.43

Related Content

Farms Receiving Government

Payments

Speech: Farm Policy For The Rest of
Us

environmental working group's Farm Subsidy Database



178,218,072

NEW 2007 Direct Payment Subsidy Overview

NEW Press Release

[2008 Farm Subsidy Database Update](#)

[2008 Summary](#)

[2008 News Release](#)

[EWG's Policy Analysis Database](#)

READ MULCH

Updates, commentary,
& your feedback

NEW!

- [Full Disclosure: Who really benefits from federal farm subsidies](#)
- [What's in the new Farm Bill 2007 Database?](#)
- [New Farm Bill Web Site Generates Media Storm](#)

[Congressional District Ranking](#)

Related Content

Farms Receiving Government

Payments

Speech: Farm Policy For The Rest of

Us

USDA subsidy information for Kilby Butte Hutterian Brethren In

Kilby Butte Hutterian Brethren In: [Summary](#) | [Programs](#) | [Programs by year](#)
| [Farm Location\(s\)](#) | [Ownership Interest\(s\)](#)

Addresses on file with USDA for Kilby Butte Hutterian Brethren In

USDA county office from which subsidies were paid:	Subsidy Payments 1995-2006	Most recent address on file in USDA county office
Musselshell County, Montana	\$388,714	Kilby Butte Hutterian Brethren In Roundup, MT 59072
Total	\$388,714	

environmental working group's Farm Subsidy Database



178,218,124

NEW 2007 Direct Payment Subsidy Overview NEW Press Release

[2008 Farm Subsidy Database Update](#)

[2008 Summary](#)

[2008 News Release](#)

[EWG's Policy Analysis Database](#)

READ MULCH
Updates, commentary,
& your feedback



NEW!

- [Full Disclosure: Who really benefits from federal farm subsidies](#)
- [What's in the new Farm Bill 2007 Database?](#)
- [New Farm Bill Web Site Generates Media Storm](#)

[Congressional District Ranking](#)

Related Content

[Farms Receiving Government](#)

[Payments](#)

[Speech: Farm Policy For The Rest of Us](#)

USDA subsidy information for Kilby Butte Hutterian Brethren In

[Kilby Butte Hutterian Brethren In: Summary](#) | [Programs](#) | [Programs by year](#)
| [Farm Location\(s\)](#) | [Ownership Interest\(s\)](#)

Ownership shares for Kilby Butte Hutterian Brethren In

Pick year for ownership information

USDA county office/Ownership:	Percentage Share*
Kilby Butte Hutterian Brethren In ownership information from 2006 Musselshell County, Montana	
Carol J Stahl Roundup, MT 59072	4.35 %
Leah E Stahl Roundup, MT 59072	4.35 %
Kady J Stahl Roundup, MT 59072	4.35 %
James Steven Stahl Roundup, MT 59072	4.35 %
David Alan Stahl Roundup, MT 59072	4.35 %
Martin Stahl Roundup, MT 59072	4.35 %
Kathryn Stahl Roundup, MT 59072	4.35 %
Mary Ann Stahl Roundup, MT 59072	4.35 %
Ivan J Stahl Roundup, MT 59072	4.35 %
Sara Sue Stahl Roundup, MT 59072	4.35 %
Nicole Rose Stahl Roundup, MT 59072	4.34 %
Rose Marie Stahl Roundup, MT 59072	4.35 %

Related News Coverage

FSA Fact Sheets

Sign up to receive email updates
from EWG

Sign Me Up

<u>Steve Stahl</u> Roundup, MT 59072	4.35 %
<u>Joseph H Stahl</u> Roundup, MT 59072	4.35 %
<u>George M Stahl</u> Roundup, MT 59072	4.35 %
<u>Carla Stahl</u> Roundup, MT 59072	4.35 %
<u>Natalie Joy Stahl</u> Roundup, MT 59072	4.34 %
<u>Conrad George Stahl</u> Roundup, MT 59072	4.34 %
<u>Jacob Stahl</u> Roundup, MT 59072	4.35 %
<u>Janet K Stahl</u> Roundup, MT 59072	4.35 %
<u>Gary M Stahl</u> Roundup, MT 59072	4.35 %
<u>Kelly Stahl</u> Roundup, MT 59072	4.34 %
<u>Kimmie E Stahl</u> Roundup, MT 59072	4.34 %

* According to USDA percentage shares for ownership may not reflect share of subsidy payments. EWG review shows that share information on file with USDA may not always equal 100 percent.

www.ewg.org is the website for both Environmental Working Group and EWG Action Fund

Copyright 2009, Environmental Working Group. All Rights Reserved.

Headquarters 1436 U St. N.W., Suite 100 | Washington, DC 20009 || [Contact Us](#)
California Office 1904 Franklin St. Suite 703 | Oakland, CA 94612 || [Contact Us](#)

SUPPORT OUR WORK
CONTRIBUTE NOW



EWG Farm Subsidy Database

Corporate Subsidy Recipients 1 to 1 of 1 in Montana

Business Name: **KILBY BUTTE**

Rank	Name	Location	Subsidy Total 1995-2010
1	Kilby Butte Colony	Roundup, MT 59072	\$ 466,134.49

Note: The information on conservation spending for 2010 is incomplete due to missing data from USDA's Natural Resource Conservation Service. Payment data currently are not included for the Environmental Quality Incentives Program, but will be added once NRCS makes it available.

The information provided for the Wetland Reserve Program (WRP) provides an inaccurate picture of how WRP payments are distributed. USDA's Natural Resource Conservation Service uses title companies as intermediaries to finalize wetlands easements under the Wetlands Reserve Program. As a result, the data provided to us shows large sums of money going to these title companies. In reality, the payments are ultimately distributed to landowners participating in the WRP.

Unfortunately, NRCS has not provided the data to show where these farms and wetlands are located or which farmers or landowners are enrolling in the program, so EWG is unable to allocate these large sums of money to individuals beyond the title companies. Therefore, these companies skew the conservation rankings and payment concentration, which EWG cannot avoid unless and until NRCS makes available the additional farm attribution data. Therefore, we have not included WRP payments in the 2010 data update.

Finally, we have separated data on farm commodity, disaster and conservation payments in order to provide a more accurate picture of top recipients and concentration of payments among the three main categories of USDA programs.



USDA subsidy information for **Kilby Butte Hutterian Brethren In**

Addresses on file with USDA for Kilby Butte Hutterian Brethren In

USDA county office from which subsidies were paid:	Subsidy Payments 1995-2010	Most recent address on file in USDA county office
Unknown county in Montana	\$0	Kilby Butte Colony Roundup, MT 59072
Musselshell County, Montana	\$445,087	Kilby Butte Hutterian Brethren In Roundup, MT 59072
Total	\$466,134	

Note: The information on conservation spending for 2010 is incomplete due to missing data from USDA's Natural Resource Conservation Service. Payment data currently are not included for the Environmental Quality Incentives Program, but will be added once NRCS makes it available.

The information provided for the Wetland Reserve Program (WRP) provides an inaccurate picture of how WRP payments are distributed. USDA's Natural Resource Conservation Service uses title companies as intermediaries to finalize wetlands easements under the Wetlands Reserve Program. As a result, the data provided to us shows large sums of money going to these title companies. In reality, the payments are ultimately distributed to landowners participating in the WRP.

Unfortunately, NRCS has not provided the data to show where these farms and wetlands are located or which farmers or landowners are enrolling in the program, so EWG is unable to allocate these large sums of money to individuals beyond the title companies. Therefore, these companies skew the conservation rankings and payment concentration, which EWG cannot avoid unless and until NRCS makes available the additional farm attribution data. Therefore, we have not included WRP payments in the 2010 data update.

Finally, we have separated data on farm commodity, disaster and conservation payments in order to provide a more accurate picture of top recipients and concentration of payments among the three main categories of USDA programs.



Kilby Butte Hutterian Brethren In received payments totaling **\$466,134** from 1995 through 2010

Year	Conservation Subsidies	Disaster Subsidies	Commodity Subsidies	Total USDA Subsidies 1995-2010
1995	\$2,030	\$0	\$9,845	\$11,875
1996	\$4,009	\$0	\$10,926	\$14,935
1997	\$17,500	\$0	\$12,771	\$30,271
1998	\$0	\$0	\$43,264	\$43,264
1999	\$0	\$4,975	\$21,528	\$26,503
2000	\$1,982	\$1,597	\$26,331	\$29,910
2001	\$20,000	\$68,374	\$20,596	\$108,970
2002	\$779	\$7,181	\$15,998	\$23,958
2003	\$0	\$37,216	\$8,110	\$45,326
2004	\$0	\$1,749	\$13,337	\$15,086
2005	\$4,298	\$12,303	\$12,939	\$29,540
2006	\$0	\$0	\$13,374	\$13,374
2007	\$9,785	\$0	\$10,851	\$20,636
2008	\$6,965	\$7,490	\$15,112	\$29,567
2009	\$1,200	\$0	\$10,870	\$12,070
2010	\$0	\$0	\$10,849	\$10,849
Total	\$68,548	\$140,885	\$256,702	\$466,134

Crop Summary for Kilby Butte Hutterian Brethren In

Crop	Payments 1995-2010
Wheat Subsidies**	\$171,648
Barley Subsidies**	\$55,862
Livestock Subsidies	\$16,258
Wool Subsidies	\$5,067
Oat Subsidies**	\$2,462
Corn Subsidies**	\$69

Counties where payments were made from

County	Subsidy Payments 1995-2010
Unknown county in Montana	\$0
Musselshell County, Montana	\$445,087

Total**\$466,134**

Note: The information on conservation spending for 2010 is incomplete due to missing data from USDA's Natural Resource Conservation Service. Payment data currently are not included for the Environmental Quality Incentives Program, but will be added once NRCS makes it available.

The information provided for the Wetland Reserve Program (WRP) provides an inaccurate picture of how WRP payments are distributed. USDA's Natural Resource Conservation Service uses title companies as intermediaries to finalize wetlands easements under the Wetlands Reserve Program. As a result, the data provided to us shows large sums of money going to these title companies. In reality, the payments are ultimately distributed to landowners participating in the WRP.

Unfortunately, NRCS has not provided the data to show where these farms and wetlands are located or which farmers or landowners are enrolling in the program, so EWG is unable to allocate these large sums of money to individuals beyond the title companies. Therefore, these companies skew the conservation rankings and payment concentration, which EWG cannot avoid unless and until NRCS makes available the additional farm attribution data. Therefore, we have not included WRP payments in the 2010 data update.

Finally, we have separated data on farm commodity, disaster and conservation payments in order to provide a more accurate picture of top recipients and concentration of payments among the three main categories of USDA programs.

USDA subsidy information for **Kilby Butte Hutterian Brethren In****Payment Breakdown**

Subsidy Program	Total Payments 1995-2010
Total USDA - Subsidies	\$466,134
<i>Subtotal, Farming Subsidies</i>	\$256,702
<i>Subtotal, Conservation Programs</i>	\$68,548
<i>Subtotal, Disaster Payments</i>	\$140,885

Commodity subsidy breakdown

Subsidy Program	Total Payments 1995-2010
Subtotal, Farming Subsidies	\$256,702
<i>Total Direct Payments</i>	\$93,014
Direct Program Payments - 2008 Farm Bill	\$20,874
Direct Payment - Barley	\$13,263
Direct Payment - Corn	\$69
Direct Payment - Oats	\$565
Direct Payment - Wheat	\$58,243
<i>Total Counter Cyclical Payments</i>	\$2,279
Counter Cyclical Payment - Barley	\$2,279
<i>Production Flexibility Contracts</i>	\$87,025
Production Flexibility - Barley	\$14,642
Production Flexibility - Oats	\$655
Production Flexibility - Wheat	\$71,728
<i>Mkt. Loss Asst. - Commodity Crops</i>	\$43,379
Market Loss Assistance - Barley	\$7,431
Market Loss Assistance - Oats	\$335
Market Loss Assistance - Wheat	\$35,613
<i>Deficiency Payments</i>	\$443
Advance Deficiency - Barley	\$1,493
Deficiency - Barley	\$-1,416
Advance Deficiency - Oats	\$132
Deficiency - Oats	\$234
Advance Deficiency - Wheat	\$5,710
Deficiency - Wheat	\$-5,710

<i>Loan Deficiency Payments</i>	\$26,568
Loan Deficiency - Barley	\$18,191
Loan Def. Refund - Barley	\$-21
Loan Deficiency - Oats	\$541
Loan Deficiency - Wheat	\$6,064
Loan Deficiency - Wool	\$1,793
<i>Wool And Mohair Programs</i>	\$3,274
Wool Promotion	\$326
Wool Program	\$2,948
<i>Misc. Farm - Subsidies</i>	\$720
Small Hog Operation	\$720

Conservation subsidy breakdown

Subsidy Program	Total Payments 1995-2010
Subtotal, Conservation Programs	\$68,548
<i>Conservation Reserve Program</i>	\$3,958
CRP - Annual Land Rental	\$3,958
<i>Env. Quality Incentive Program</i>	\$60,527
EQIP - Regular	\$42,248
EQIP - Acp	\$18,279
<i>Agricultural Conservation Program</i>	\$2,081
ACP - Regular	\$2,081
<i>Emergency Conservation</i>	\$1,982
Emergency Conservation - Drought	\$1,982

Disaster subsidy breakdown

Subsidy Program	Total Payments 1995-2010
Subtotal, Disaster Payments	\$140,885
<i>Misc. Disaster Payments</i>	\$125,347
Crop Disaster - Program	\$119,675
Non-insured Assistance	\$5,672
<i>Livestock Disaster / Emergency</i>	\$11,763
Emergency Livestock Feed Assistance	\$11,763
Livestock Compensation Program	\$3,775

Note: The information on conservation spending for 2010 is incomplete due to missing data from USDA's Natural Resource Conservation Service. Payment data currently are not included for the Environmental Quality Incentives Program, but will be added once NRCS makes it available.


The information provided for the Wetland Reserve Program (WRP) provides an inaccurate picture of how WRP payments are distributed. USDA's Natural Resource Conservation Service uses title companies as intermediaries to finalize wetlands easements under the Wetlands Reserve Program. As a result, the data provided to us shows large sums of money going to these title companies. In reality, the payments are ultimately distributed to landowners participating in the WRP.

Unfortunately, NRCS has not provided the data to show where these farms and wetlands are located or which farmers or landowners are enrolling in the program, so EWG is unable to allocate these large sums of money to individuals beyond the title companies. Therefore, these companies skew the conservation rankings and payment concentration.



USDA subsidy information for Kilby Butte Hutterian Brethren In

Ownership shares for Kilby Butte Hutterian Brethren In

Pick year for ownership information 

USDA county office/Ownership:

Percentage
Share*

Kilby Butte Colony
ownership information from 2008
Musselshell County, Montana

Members Of Kilby Butte Hutterian

100.00%

* According to USDA percentage shares for ownership may not reflect share of subsidy payments. EWG review shows that share information on file with USDA may not always equal 100 percent. Most recent percentage share information is from 2008. Future release of this information was barred by law in the 2008 Farm Bill.

Note: The information on conservation spending for 2010 is incomplete due to missing data from USDA's Natural Resource Conservation Service. Payment data currently are not included for the Environmental Quality Incentives Program, but will be added once NRCS makes it available.

The information provided for the Wetland Reserve Program (WRP) provides an inaccurate picture of how WRP payments are distributed. USDA's Natural Resource Conservation Service uses title companies as intermediaries to finalize wetlands easements under the Wetlands Reserve Program. As a result, the data provided to us shows large sums of money going to these title companies. In reality, the payments are ultimately distributed to landowners participating in the WRP.

Unfortunately, NRCS has not provided the data to show where these farms and wetlands are located or which farmers or landowners are enrolling in the program, so EWG is unable to allocate these large sums of money to individuals beyond the title companies. Therefore, these companies skew the conservation rankings and payment concentration, which EWG cannot avoid unless and until NRCS makes available the additional farm attribution data. Therefore, we have not included WRP payments in the 2010 data update.

Finally, we have separated data on farm commodity, disaster and conservation payments in order to provide a more accurate picture of top recipients and concentration of payments among the three main categories of USDA programs.

USDA subsidy information for **Members Of Kilby Butte Hutterian**

Recipient's ownership share(s)

Recipient:	County	Percentage Share*
	Musselshell County, Montana	100.0 %
<u>Kilby Butte Colony</u>	Musselshell County, Montana	100.0 %
	Musselshell County, Montana	100.0 %

* Most recent percentage share information is from 2008. According to USDA percentage shares for ownership may not reflect share of subsidy payments. EWG review shows that share information on file with USDA may not equal 100 percent.

Note: The information on conservation spending for 2010 is incomplete due to missing data from USDA's Natural Resource Conservation Service. Payment data currently are not included for the Environmental Quality Incentives Program, but will be added once NRCS makes it available.

The information provided for the Wetland Reserve Program (WRP) provides an inaccurate picture of how WRP payments are distributed. USDA's Natural Resource Conservation Service uses title companies as intermediaries to finalize wetlands easements under the Wetlands Reserve Program. As a result, the data provided to us shows large sums of money going to these title companies. In reality, the payments are ultimately distributed to landowners participating in the WRP.

Unfortunately, NRCS has not provided the data to show where these farms and wetlands are located or which farmers or landowners are enrolling in the program, so EWG is unable to allocate these large sums of money to individuals beyond the title companies. Therefore, these companies skew the conservation rankings and payment concentration, which EWG cannot avoid unless and until NRCS makes available the additional farm attribution data. Therefore, we have not included WRP payments in the 2010 data update.

Finally, we have separated data on farm commodity, disaster and conservation payments in order to provide a more accurate picture of top recipients and concentration of payments among the three main categories of USDA programs.

[Home](#) | [About Us](#) | [myManta](#) | [FAQ](#) | [View Cart](#) | [My Profile](#)

Thursday, Oct. 22, 2009
63,778,867 companies

Login: 

Not a member? [Learn more.](#)



New! Premium Report
Search Now on Manta

COMPANIES: U.S., Australia, Canada, U.K., Worldwide

RESOURCES: Video, Jobs, Reports, White Papers | **JOIN US:** Twitter, Facebook

Search

BUSINESS CENTERS: Small Biz, Sales Expertise, HR, Travel, Career, Tech

U.S. » Roundup, MT » Agriculture » Field Crops, Except Cash Grains, NEC » Alfalfa Farm » Kilby Butte Colony Inc

Kilby Butte Colony Inc

17920 Us Highway 12 E
Roundup, MT 59072

Phone: (406) 323-3547

Website: Information not found (?)

Is this your company?

[Claim This Profile](#)

These Members Work Here



Do you?
SAY SO

Ads by Google

[New & Used Farm Machinery](#) Hundreds of Farm Machinery Listed Find Farm Machinery Here.

[Used Farm Machinery](#) Used Farm Machinery & More! 100,000 Stores. Deals. Reviews.

[Used Tractors For Sale](#) Locate Farm Tractors For Sale. Get Reliable Advice In Your Area.

The ads are not affiliated with Kilby Butte Colony Inc

Business Categories

Alfalfa farm in Roundup, MT
Farmer Of Alfalfa Wheat And Barley Engaged In Cattle And Sheep Ranching, All Other
Miscellaneous Crop Farming

Kilby Butte Colony Inc Business Information [Claim This Profile](#)

Kilby Butte Colony Inc is a private company categorized under Alfalfa Farm and located in Roundup, MT. Current estimates show this company has an annual revenue of \$430,000 and employs a staff of approximately 5.

Also Does Business As

Information not found (?)

HQ, Branch or Single Location

Single Location

Annual Sales (Estimated)



[View Details](#)

Employees (Estimated)

5

MetLife Life Insurance

MetLife as Low as \$18 per Month for \$500,000 of Coverage - Get a Quote!
MetLife.com

Progressive Insurance

Named #1 Insurance Website! Get a Free Insurance Quote Online.
www.Progressive.com

GEICO Auto Insurance


You could save 15% in minutes. Get your free quote now.
www.GEICO.com

Auto Insurance Online

Compare Rates & Save 30% Or More Buy Auto Insurance Online Today!
Discount-Auto-Insurance-Rates.com

Ads by Google

SIC Code and Description

 [View Details](#)

NAICS Code and Description

111998, All Other Miscellaneous Crop Farming

Products, Services and Brands

Information not found (?)

State of Incorporation

Information not found

Years in Business

17

Company Contacts

Contact Name	Gender	
Martin S Stahl, President	—	Claim This Profile

Click on the [reports tab](#) at the top of the page to research company background, detailed company profile, credit and financial reports for Kilby Butte Colony Inc.

Data above provided by D&B. © Dun and Bradstreet, Inc. All rights Reserved.

gobiz

**more small
businesses
go forward
with Visa.**

see all the ways Visa can
help your business >

VISA

Related Links

Other companies named Kilby Butte Colony Inc

Companies in this industry

Jobs in Roundup, MT

Recent Visitors

 **YOU**
JOIN NOW

Companies by Location: Roundup, Montana

[Privacy Policy](#) | [Refund Policy](#) | [Contact Manta](#) | [Advertise](#) | [Featured Listings](#) | [Terms & Conditions](#) | [Site Map](#) | [Partners](#)

Hutterite Surnames

Subject: Kilby Butte Hutterian Brethren In, Roundup, MT 59072

Different Business Names: (no data)

A comparison of Hutterite surnames from the webpages 'Founding families' and 'Surnames of Founding Families' at The Federation of East European Family History Societies (FEEFHS) website [www.feefhs.org] and surnames from USDA ownership shares data for: 'Kilby Butte Hutterian Brethren In'. The USDA data is from the Environmental Working Group's Farm Subsidy Database at the website [www.ewg.org/agmag].

Notes:

- 1) The webpage URL for 'Founding families' is:
[<http://www.feefhs.org/links/hutterites/families.html>].
- 2) The webpage URL for 'Surnames of Founding Families' is:
[<http://www.feefhs.org/links/hutterites/surnames.html>].
- 3) The list of Hutterite surnames includes Hutterite surnames found with Hutterite colonies as USDA farm subsidy recipients but does not include all Hutterite surnames.

<u>Hutterite Surnames</u>	<u>Surnames from USDA ownership shares data</u>	<u>Surnames that match both lists</u>
Decker	Stahl	Stahl
Entz		
Glanzer		
Gross		
Hofer		
Kleinsasser		
Maendel (Mandel)		
Miller		
Stahl		
Tschetter		
Waldner		
Walter		
Wipf		
Wollman		
Wurtz		
Wurz		

Comparison data

Name: Kilby Butte Hutterian Brethren In

Location: Roundup, MT 59072

Different Business Names: (no data)

Hutterite Surnames: Stahl

Data Timeframe: 1995-2006

[Home](#)[Notifications](#)[Reach Us](#)

Keep our server humming, [Donate](#).

HUTTERITE CONTACTS

GO TO MAIN INDEX

- S Kamsley, Somerset, MB ROG 2LO
- D Keho Lake, Barons, AB TOL OGO
- S Keystone, Warren, MB ROC 3EO
- D Kilby Butte, Roundup, MT 59072
- L Kings Lake, Foremost, AB TO
- L Kingsbury, Valier, MT 59486-9704
- L Kingsland, New Dayton, AB TOK 1PO
- L Kyle, Kyle, SK SOL 1TO

Kilby Butte Dariusleut

17920 Hwy 12 East
Roundup, MT 59072

Established From Fords Creek, Grass Range, MT 59032

[Google Map](#)

Manager John Hofer

406-538-9835

fax 9835

Minister George Hofer

406-538-6533

Second Minister John Hofer

9835

School 9702

Missing info? Suggestion? Let us know:

Optionally introduce yourself.

Name

Organization

Email

☐ I expect a reply.

Contact Information for Hutterite colonies as USDA farm subsidy recipients

Subject:

[Original Subject: Kilby Butte Hutterian Brethren In, Roundup, MT 59072]

[Subject for Section NE 1: Kilby Butte Colony, Roundup, MT 59072]

(note: both names confirmed as same identity)

> Contact Information

1) Manta data

Phone: [406-323-3547]

Address:

Kilby Butte Colony Inc

17920 Us Highway 12 E

Roundup, MT 59072

2) Hutterite Directory

Phone:

1) George Hofer, Minister: [406-538-6533]

2) John Hofer, Manager: [406-538-9835]

Address:

Kilby Butte Colony

17920 Hwy 12 East

Roundup, MT 59072

Address verification results from [www.melissadata.com]:

1) For (1) Manta data:

Address not verified. The suite or apartment number is missing.

2) For (2) Hutterite Directory:

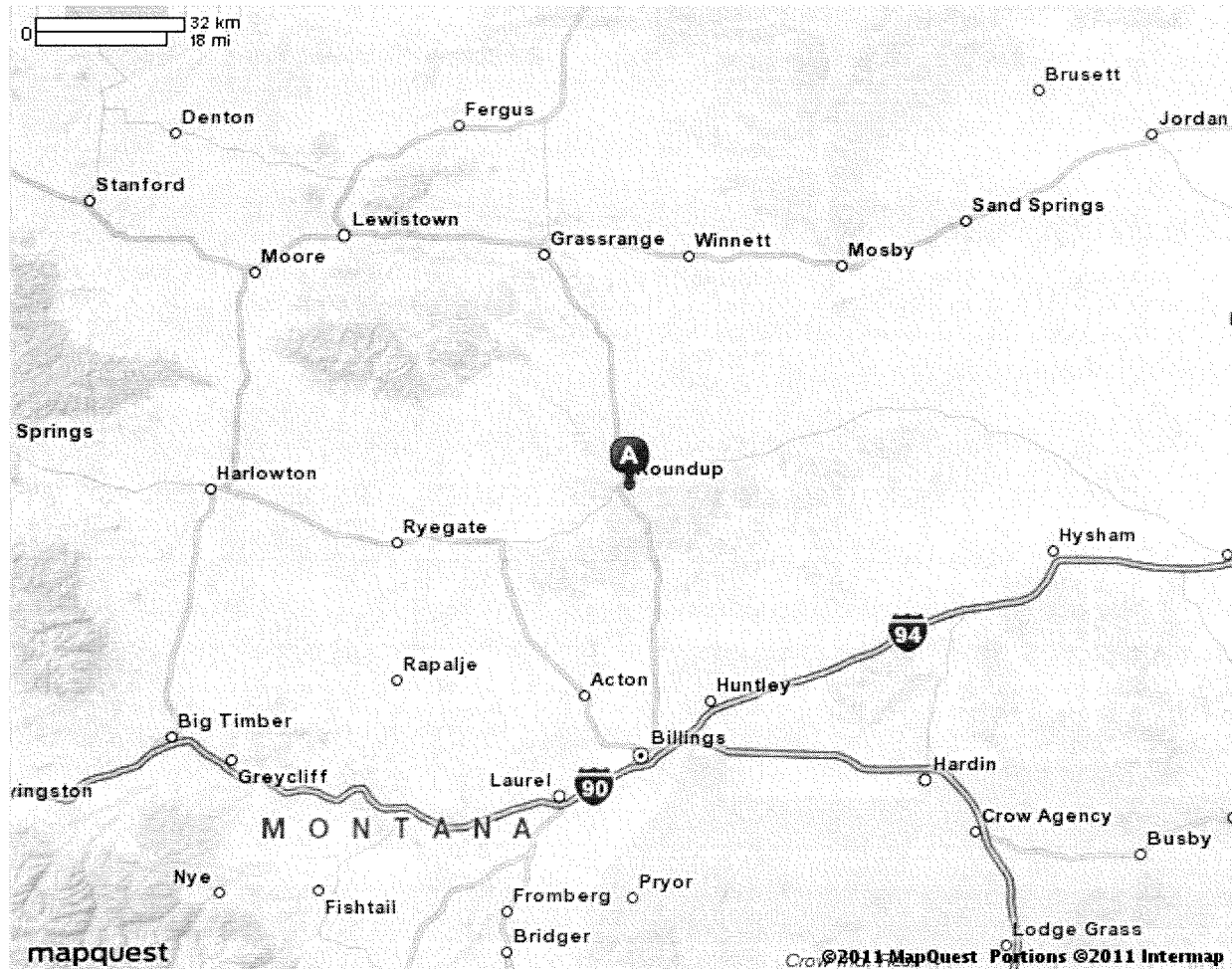
Address not verified. The suite or apartment number is missing.



MAPQUEST

Map of Roundup, MT

Notes



All rights reserved. Use subject to [License/Copyright](#) | [Map Legend](#)

Directions and maps are informational only. We make no warranties on the accuracy of their content, road conditions or route usability or expeditiousness. You assume all risk of use. MapQuest and its suppliers shall not be liable to you for any loss or delay resulting from your use of MapQuest. Your use of MapQuest means you agree to our [Terms of Use](#)

List of Evidence for Hutterite colonies as USDA farm subsidy recipients

Subject: King Ranch Colony, Lewistown, MT 59457

Location by State: Montana

Form and Version of Evidence:

[Short Form for Original Evidence (Long Form) and New Evidence 1]

Timeframe of Evidence as Webpages: 2009-2011

Status: Investigation as EO (Exempt Organization)

Topic: Short Form includes Findings from Original Evidence (Long Form) and
New Evidence 1, and Conclusion from New Evidence 1

Section SF. List of Short Form of Evidence for OE and NE 1

- 1) EWG 'Search Result' and 'Farm Location(s)' webpages (10/22/2009) for data 1995-2006
Both from Environmental Working Group's Farm Subsidy Database - [<http://farm.ewg.org/>]
Evidence included: yes
- 2) EWG 'Ownership Interest(s)' webpage(s) (10/22/2009) for data 1995-2006
From Environmental Working Group's Farm Subsidy Database - [<http://farm.ewg.org/>]
Evidence included: yes
- 3) EWG dataset (7/20/2011) for data 1995-2010
From Environmental Working Group's Farm Subsidy Database - [<http://farm.ewg.org/>]
Evidence included: yes
- 4) IRS Exempt Organization (EO) data webpage(s) from [www.irs.gov]
EO File URL: [<http://www.irs.gov/taxstats/charitablestats/article/0,,id=97186,00.html>]
EO File Date (for OE): (12/7/2009 is date EO file was downloaded from IRS website to CD)
EO File Date (for NE 1): (not included)
Evidence included: yes
- 5) IRS EO/BMF Data Decoded page
Evidence included: yes
- 6) Melissa Data webpage(s) (10/22/2009) and (7/20/2011) from [www.melissadata.com]
Evidence included: yes
- 7) Manta data webpage(s) (10/22/2009) from [www.manta.com]
Evidence included: yes
- 8) Hutterite Surnames page
Evidence included: yes
- 9) Hutterite Directory webpage(s) (8/22/2010)
From [www.cedrontech.com], or link from [www.hutterites.org]
Evidence included: yes
- 10) Contact Information page(s)
Evidence included: yes
- 11) MapQuest webpage(s) (5/25/2011) from [www.mapquest.com]
Evidence included: yes

Note:

All evidence has been introduced for the original evidence (long form) and/or the new evidence 1, except the 'Contact Information' page and the 'MapQuest' webpage which are introduced as evidence for the 'Short Form of Evidence for OE and NE 1'.

List of Evidence for Hutterite colonies as USDA farm subsidy recipients

Subject: King Ranch Colony, Lewistown, MT 59457

Location by State: Montana

Status: Investigation as EO (Exempt Organization)

Topic: Findings, for Section LF and Section SF, Version 1

Findings (for Section LF and Section SF, Version 1):

1:

King Ranch Colony is confirmed as a Hutterite colony and member of the Hutterian Brethren Church based on data for ID as a Hutterite colony. King Ranch Colony is a recognized Hutterite colony, Hutterite surnames are found at King Ranch Colony, and King Ranch Colony is included in the Hutterite Directory.

Data for King Ranch Colony for ID as a Hutterite colony:

1) Name: King Ranch Colony, Lewistown, MT 59457

2) EWG/USDA ownership shares data, Hutterite Surnames: Hofer, Wollman

3) FEEFHS/Hutterite colony data:

[Year Founded | Colony Name | Location: City (County) State/Province | Parent Colony
1935 | King Ranch, Montana | Lewistown (Fergus) MT | Beadle, South Dakota

(note: a province or state has been added to the 'Colony Name' and 'Parent Colony' by FEEFHS for a flat file database for the Internet)]

4) GAMEO/Hutterite colony data:

[(Dariusleut Bruderhofs in Montana)

Name of Colony | Address | Founded | Population (1950) | Head Preacher

King Ranch | Lewistown | 1935 | 61 | Joseph Stahl]

5) Hutterite Directory (for King Ranch Colony): King Ranch, Box 858, Lewiston, MT 59457

2:

IRS EO/BMF data found but the organization name is not the same as the USDA business name but the 2 names are in the same location. The 2 names are not similar but the secondary name 'King Colony Ranch' is similar to the USDA business name 'King Ranch Colony'.

USDA Business Name and Location:

[King Ranch Colony, Lewistown, MT 59457]

IRS Organization Name and Location:

[Peter Hofer Etal Ptr, Lewistown, MT 59457-0858]

According to the IRS a secondary name is a name a organization is doing business under and may be different from the primary name of a organization. So, a primary name and a secondary name of a organization are the same identity. The IRS address of the organization is the same as the Hutterite Directory address for King Ranch Colony based on the same Zip Code for Lewistown, MT, and Lewiston, MT, as 59457.

IRS Organization Name and Address:

[Peter Hofer Etal Ptr, PO Box 858, Lewistown, MT 59457-0858]

Hutterite Directory (for King Ranch Colony):

[King Ranch, Box 858, Lewiston, MT 59457]

If the secondary name 'King Colony Ranch' is the same identity as 'King Ranch Colony' as a recognized Hutterite colony then the IRC section '501(d) Apostolic and religious organization' and the ruling date 10/1948 indicate the organization received USDA farm subsidies during the timeframe 1995-2006 as a tax-exempt nonprofit religious organization.

3:

Comparison of IRS EO/BMF data with NCCS, Melissa Data, and TaxExemptWorld.com data:

[Data Date: (IRS 12/7/2009), (NCCS, Melissa Data, and TaxExemptWorld.com, 10/22/2009)]

[Data: EIN, Organization Name, Location by State, IRC Section, Ruling Date]

[816010778, Peter Hofer Etal Ptr, MT, 501(d), 10/1948 = IRS]

[816010778, Peter Hofer Etal Ptr King Colony Ranch, MT, 501(d), 1948 = NCCS]

[816010778, Peter Hofer Etal Ptr King Colony Ranch, MT, 501(d), 10-1948 = Melissa Data]

[no data....., Peter Hofer Etal Ptr, MT, 501(d), 10/1948 = TaxExemptWorld.com]

Comparison of data demonstrates all data is the same basic data disregarding the inclusion of a secondary name.

4:

IRS EO/BMF data indicates the organization is not required to file Form 990. Data from NCCS, Melissa Data, and TaxExemptWorld.com for the same organization indicates the organization is not required to file Form 990. The organization is classified as IRC section 501(d) and files Form 1065 so the data for Form 990 is correct.

NCCS data for organization name is the same as the IRS organization name, disregarding the inclusion of a secondary name, and indicates the organization is active as of 10/22/09.

5:

Different Business Names:

1) IRS EO/BMF data: Secondary Name for Peter Hofer Etal Ptr is King Colony Ranch

2) NCCS data:

[Secondary Name for Peter Hofer Etal Ptr King Colony Ranch is King Colony Ranch]

3) TaxExemptWorld.com data:

[Secondary Name for Peter Hofer Etal Ptr is King Colony Ranch]

4) Manta data: King Colony Ranch also does business as King Colony, King Colony Ranch Inc

6:

Dataset for timeframe 1995-2006:

Identity of USDA farm subsidy recipient:

[King Ranch Colony, Lewistown, MT 59457]

USDA farm subsidy total:

1) Subsidy Total 1995-2006: \$668,415.25 (note: exact calculation)

2) Subsidy Payments 1995-2006 Total: \$668,415 (note: rounded off calculation)

IRC Section: (unknown)

Ruling Date: (unknown)

Operating As: Hutterite colony

> Findings for Section NE 1, for:

[King Ranch Colony, Lewistown, MT 59457]

(page 1)

1:

Refer to the original findings for Section LF for data. This findings includes updated data.

2(a):

The Melissa Data webpage data for [Peter Hofer Etal Ptr King Colony Ranch] is the same for the new data from 7/20/2011 and the original data from 10/22/2009 found in Section LF.

2(b):

Comparison of Melissa Data data with [IRS EO/BMF data and Melissa Data data as original data from Section LF]:

[Data Date: (Melissa Data 7/20/2011), (IRS 12/7/2009, Melissa Data 10/22/2009)]

[Data: EIN, Organization Name, Location by State, IRC Section, Ruling Date]

[816010778, Peter Hofer Etal Ptr, MT, 501(d), 10/1948 = IRS]

[816010778, Peter Hofer Etal Ptr King Colony Ranch, MT, 501(d), 10-1948 = Melissa Data]

[816010778, Peter Hofer Etal Ptr King Colony Ranch, MT, 501(d), 10-1948 = Melissa Data (7/20/2011)]

Comparison of data demonstrates all data is the same basic data disregarding the inclusion of a secondary name.

2(c):

Melissa Data address comparison:

[Peter Hofer Etal Ptr King Colony Ranch, PO Box 858, Lewistown, MT 59457-0858 = Melissa Data (10/22/2009)]

[Peter Hofer Etal Ptr King Colony Ranch, PO Box 858, Lewistown, MT 59457-0858 = Melissa Data (7/20/2011)]

Comparison of data demonstrates the addresses are the same.

2(d):

The Employer Identification Number (EIN) from 2(b) is the same for all 3 datasets so the data is for the same organization. The comparison data for Melissa Data in 2(b) and 2(c) is the same from 7/20/2011 and 10/22/2009.

3:

IRS EO/BMF data (12/7/2009):

1) Name:

[Peter Hofer Etal Ptr, PO Box 858, Lewistown MT 59457-0858]

2) Secondary Name: King Colony Ranch

3) Employer Identification Number (EIN): 816010778

4) IRC Section: 501(d) Apostolic and religious organization

5) Ruling Date: 10/1948

Melissa Data (7/20/2011):

1) Name:

[Peter Hofer Etal Ptr King Colony Ranch, PO Box 858, Lewistown, MT 59457-0858]

2) Tax I.D. Number: 816010778

3) IRS Subsection: 501(d) - A religious and apostolic association.

4) Exempt Since: 10-1948

> Findings for Section NE 1, for:
[King Ranch Colony, Lewistown, MT 59457]
(page 2)

4:

Update for findings for IRS data (Section LF and Section NE 1):

a:

The IRS organization name is not the same as the USDA business name. The 2 names are in the same location and there is a possibility that the 2 names are the same identity. If the 2 names are the same identity then the IRC section '501(d) Apostolic and religious organization' and the ruling date 10/1948 indicate the organization received USDA farm subsidies during the timeframe 1995-2010 as a tax-exempt nonprofit religious organization.

b:

According to the IRS a secondary name is a name a organization is doing business under and may be different from the primary name of a organization. So, a primary name and a secondary name of a organization are the same identity. IRS data for a secondary name for IRS organization name [Peter Hofer Etal Ptr] is:

a) IRS organization name:

[Peter Hofer Etal Ptr, Lewistown, MT 59457-0858]

Secondary Name: King Colony Ranch

(original IRS data from Section LF, 12/7/2009)

The IRS secondary name [King Colony Ranch] is similar to the USDA business name [King Ranch Colony].

c:

The address of the IRS organization name [Peter Hofer Etal Ptr] is the same as the Hutterite Directory address for [King Ranch Colony] based on the same Zip Code for [Lewistown, MT] and [Lewiston, MT] as 59457. The data is:

a) IRS organization name and address:

[Peter Hofer Etal Ptr, PO Box 858, Lewistown, MT 59457-0858]

b) Hutterite Directory (for King Ranch Colony):

[King Ranch, Box 858, Lewiston, MT 59457]

(data from Section LF and Section NE 1)

5:

Melissa Data can be established as a valid data source for IRS data from [Findings for documentation as evidence for Hutterite colonies as USDA farm subsidy recipients] that will establish that there are 100 organizations with IRS EO/BMF data and Melissa Data data with the same IRS Employer Identification Number (EIN) and Melissa Data data that can be converted to decoded IRS EO/BMF data, so the data is for the same organization.

> Conclusion for Section NE 1, for:
[King Ranch Colony, Lewistown, MT 59457]
(page 1)

1:

This conclusion is a updated version of the original conclusion for Section LF so refer to this updated conclusion as the new conclusion for Section LF. This conclusion includes a updated dataset with data for timeframe 1995-2010.

2:

The IRS organization name is not the same as the USDA business name. The 2 names are in the same location and there is a possibility that the 2 names are the same identity. If the 2 names are the same identity then the IRC section '501(d) Apostolic and religious organization' and the ruling date 10/1948 indicate the organization received USDA farm subsidies during the timeframe 1995-2010 as a tax-exempt nonprofit religious organization.

3:

Dataset for timeframe 1995-2010:

Identity of USDA farm subsidy recipient:

[King Ranch Colony, Lewistown, MT 59457]

USDA farm subsidy total:

- 1) Subsidy Total 1995-2010: \$786,899.00 (note: exact calculation)
- 2) Subsidy Payments 1995-2010 Total: \$786,899 (note: rounded off calculation)
- 3) 'Summary' data shows that the farm subsidy payment data for the calculation of the USDA farm subsidy total for 1995-2010 applies to 1995-2010.

IRC Section: (unknown)

Ruling Date: (unknown)

Operating As: Hutterite colony

4:

Recommendation:

> Step 1

Determine IRS organization name as same identity as USDA business name.

USDA Business Name and Location:

[King Ranch Colony, Lewistown, MT 59457]

IRS Organization Name and Address:

[Peter Hofer Etal Ptr, PO Box 858, Lewistown, MT 59457-0858]

IRS data for secondary name: King Colony Ranch

> Step 2

If a determination of IRS organization name as same identity as USDA business name cannot be made then a investigation is necessary to find IRC section data from the IRS Business Master File (BMF) for:

Name: King Ranch Colony, Lewistown, MT 59457

Timeframe for IRC section data: 1995-2010

Data from Section LF:

Hutterite Directory (for King Ranch Colony): King Ranch, Box 858, Lewiston, MT 59457

Different Business Names:

- 1) IRS EO/BMF data: Secondary Name for Peter Hofer Etal Ptr is King Colony Ranch
[Peter Hofer Etal Ptr, PO Box 858, Lewistown, MT 59457-0858]
- 2) Manta data: King Colony Ranch also does business as King Colony, King Colony Ranch Inc
[King Colony Ranch, 2360 King Colony Rd, Lewistown, MT 59457-8400]

environmental working group's Farm Subsidy Database



178,218,268

NEW 2007 Direct Payment Subsidy Overview **NEW Press Release**

[2008 Farm Subsidy Database Update](#)

[2008 Summary](#)

[2008 News Release](#)

[EWG's Policy Analysis Database](#)

READ MULCH
Updates, commentary,
& your feedback



NEW!

- [Full Disclosure: Who really benefits from federal farm subsidies](#)
- [What's in the new Farm Bill 2007 Database?](#)
- [New Farm Bill Web Site Generates Media Storm](#)

[Congressional District Ranking](#)

EWG Farm Subsidy Database

Corporate Subsidy Recipients 1 to 1 of 1 in Montana

Business Name: KING RANCH COLONY

Rank	Name	Location	Subsidy Total 1995-2006
1	King Ranch Colony	Lewistown, MT 59457	\$ 668,415.25

Related Content

Farms Receiving Government

Payments

Speech: Farm Policy For The Rest of
Us

environmental working group's Farm Subsidy Database



178,218,481

NEW 2007 Direct Payment Subsidy Overview

NEW Press Release

[2008 Farm Subsidy Database Update](#)

[2008 Summary](#)

[2008 News Release](#)

[EWG's Policy Analysis Database](#)

READ MULCH
Updates, commentary,
& your feedback

NEW!

- [Full Disclosure: Who really benefits from federal farm subsidies](#)
- [What's in the new Farm Bill 2007 Database?](#)
- [New Farm Bill Web Site Generates Media Storm](#)

[Congressional District Ranking](#)

Related Content

Farms Receiving Government

Payments

Speech: Farm Policy For The Rest of
Us

USDA subsidy information for King Ranch Colony

King Ranch Colony: [Summary](#) | [Programs](#) | [Programs by year](#) | [Farm Location\(s\)](#) | [Ownership Interest\(s\)](#)

Addresses on file with USDA for King Ranch Colony

USDA county office from which subsidies were paid:	Subsidy Payments 1995-2006	Most recent address on file in USDA county office
Fergus County, Montana	\$668,415	King Ranch Colony Lewistown, MT 59457
Total	\$668,415	

environmental working group's Farm Subsidy Database



178,218,533

NEW 2007 Direct Payment Subsidy Overview

NEW Press Release

[2008 Farm Subsidy Database Update](#)

[2008 Summary](#)

[2008 News Release](#)

[EWG's Policy Analysis Database](#)

READ MULCH
Updates, commentary,
& your feedback

NEW!

- [Full Disclosure: Who really benefits from federal farm subsidies](#)
- [What's in the new Farm Bill 2007 Database?](#)
- [New Farm Bill Web Site Generates Media Storm](#)

[Congressional District Ranking](#)

Related Content

Farms Receiving Government

Payments

Speech: Farm Policy For The Rest of
Us

USDA subsidy information for King Ranch Colony

[King Ranch Colony: Summary](#) | [Programs](#) | [Programs by year](#) | [Farm Location\(s\)](#) | [Ownership Interest\(s\)](#)

Ownership shares for King Ranch Colony

Pick year for ownership information

USDA county office/Ownership:	Percentage Share*
King Ranch Colony ownership information from 2006 Fergus County, Montana	
Toby P Hofer Lewistown, MT 59457	1.85 %
Clinton D Hofer Lewistown, MT 59457	1.85 %
Claudia D Hofer Lewistown, MT 59457	1.85 %
Melvin Wollman Lewistown, MT 59457	1.85 %
Logan J Hofer Lewistown, MT 59457	1.85 %
Lori Ann Hofer Lewistown, MT 59457	1.85 %
John Wollman Lewistown, MT 59457	1.85 %
Mary Hofer Lewistown, MT 59457	1.85 %
Annie Wollman Lewistown, MT 59457	1.85 %
Rachel Hofer Lewistown, MT 59457	1.85 %
Elizabeth Wollman Lewistown, MT 59457	1.85 %
John M Hofer Lewistown, MT 59457	1.86 %

Related News Coverage

FSA Fact Sheets

**Sign up to receive email updates
from EWG**

Sign Me Up

<u>George B Wollman</u> Lewistown, MT 59457	1.86 %
<u>John J Wollman</u> Lewistown, MT 59457	1.86 %
<u>Benny Hofer</u> Lewistown, MT 59457	1.86 %
<u>George G Hofer</u> Lewistown, MT 59457	1.86 %
<u>Anna A Wollman</u> Lewistown, MT 59457	1.85 %
<u>Rosa A Wollman</u> Lewistown, MT 59457	1.85 %
<u>Joshua J Wollman</u> Lewistown, MT 59457	1.85 %
<u>Mike Wollman</u> Lewistown, MT 59457	1.86 %
<u>Sarah A Wollman</u> Lewistown, MT 59457	1.85 %
<u>Dora Hofer</u> Lewistown, MT 59457	1.85 %
<u>Joseph M Hofer</u> Lewistown, MT 59457	1.85 %
<u>Anna Marie Hofer</u> Lewistown, MT 59457	1.85 %
<u>Marvin Hofer</u> Lewistown, MT 59457	1.85 %
<u>Rita Hofer</u> Lewistown, MT 59457	1.85 %
<u>Eli Hofer</u> Lewistown, MT 59457	1.85 %
<u>David M Hofer</u> Lewistown, MT 59457	1.85 %
<u>Wesley W Hofer</u> Lewistown, MT 59457	1.85 %
<u>Judy Hofer</u> Lewistown, MT 59457	1.85 %
<u>Kristi Hofer</u> Lewistown, MT 59457	1.85 %
<u>Mary Wollman</u> Lewistown, MT 59457	1.85 %
<u>Bertha Hofer</u> Lewistown, MT 59457	1.85 %
<u>George Wollman Jr</u> Lewistown, MT 59457	1.85 %
<u>George Hofer</u> Lewistown, MT 59457	1.86 %

<u>Paul Hofer</u> Lewistown, MT 59457	1.85 %
<u>Katie G Wollman</u> Lewistown, MT 59457	1.85 %
<u>Sam Hofer</u> Lewistown, MT 59457	1.85 %
<u>Samuel Hofer</u> Lewistown, MT 59457	1.86 %
<u>Peter Hofer</u> Lewistown, MT 59457	1.86 %
<u>Walter Hofer</u> Lewistown, MT 59457	1.86 %
<u>Sarah P Hofer</u> Lewistown, MT 59457	1.85 %
<u>Lisa Marie Hofer</u> Lewistown, MT 59457	1.85 %
<u>Marie Hofer</u> Lewistown, MT 59457	1.85 %
<u>Tammy Rose Hofer</u> Lewistown, MT 59457	1.85 %
<u>Carver Hofer</u> Lewistown, MT 59457	1.85 %
<u>Anthony John Hofer</u> Lewistown, MT 59457	1.85 %
<u>Melissa Kate Wollman</u> Lewistown, MT 59457	1.85 %
<u>Bradley Benjamin Hofer</u> Lewistown, MT 59457	1.85 %
<u>Mark J Wollman</u> Lewistown, MT 59457	1.85 %
<u>Megan E Hofer</u> Lewistown, MT 59457	1.85 %
<u>Matthew P Wollmom</u> Lewistown, MT 59457	1.85 %
<u>Katherina Wollman</u> Lewistown, MT 59457	1.85 %
<u>Amanda K Hofer</u> Lewistown, MT 59457	1.85 %

* According to USDA percentage shares for ownership may not reflect share of subsidy payments. EWG review shows that share information on file with USDA may not always equal 100 percent.

EWG Farm Subsidy Database

Corporate Subsidy Recipients 1 to 1 of 1 in Montana

Business Name: KING RANCH COLONY

Rank	Name	Location	Subsidy Total 1995-2010
1	King Ranch Colony	Lewistown, MT 59457	\$ 786,899.00

Note: The information on conservation spending for 2010 is incomplete due to missing data from USDA's Natural Resource Conservation Service. Payment data currently are not included for the Environmental Quality Incentives Program, but will be added once NRCS makes it available.

The information provided for the Wetland Reserve Program (WRP) provides an inaccurate picture of how WRP payments are distributed. USDA's Natural Resource Conservation Service uses title companies as intermediaries to finalize wetlands easements under the Wetlands Reserve Program. As a result, the data provided to us shows large sums of money going to these title companies. In reality, the payments are ultimately distributed to landowners participating in the WRP.

Unfortunately, NRCS has not provided the data to show where these farms and wetlands are located or which farmers or landowners are enrolling in the program, so EWG is unable to allocate these large sums of money to individuals beyond the title companies. Therefore, these companies skew the conservation rankings and payment concentration, which EWG cannot avoid unless and until NRCS makes available the additional farm attribution data. Therefore, we have not included WRP payments in the 2010 data update.

Finally, we have separated data on farm commodity, disaster and conservation payments in order to provide a more accurate picture of top recipients and concentration of payments among the three main categories of USDA programs.



USDA subsidy information for **King Ranch Colony**

Addresses on file with USDA for King Ranch Colony

USDA county office from which subsidies were paid:	Subsidy Payments 1995-2010	Most recent address on file in USDA county office
Fergus County, Montana	\$786,899	King Ranch Colony Lewistown, MT 59457
Total	\$786,899	

Note: The information on conservation spending for 2010 is incomplete due to missing data from USDA's Natural Resource Conservation Service. Payment data currently are not included for the Environmental Quality Incentives Program, but will be added once NRCS makes it available.

The information provided for the Wetland Reserve Program (WRP) provides an inaccurate picture of how WRP payments are distributed. USDA's Natural Resource Conservation Service uses title companies as intermediaries to finalize wetlands easements under the Wetlands Reserve Program. As a result, the data provided to us shows large sums of money going to these title companies. In reality, the payments are ultimately distributed to landowners participating in the WRP.

Unfortunately, NRCS has not provided the data to show where these farms and wetlands are located or which farmers or landowners are enrolling in the program, so EWG is unable to allocate these large sums of money to individuals beyond the title companies. Therefore, these companies skew the conservation rankings and payment concentration, which EWG cannot avoid unless and until NRCS makes available the additional farm attribution data. Therefore, we have not included WRP payments in the 2010 data update.

Finally, we have separated data on farm commodity, disaster and conservation payments in order to provide a more accurate picture of top recipients and concentration of payments among the three main categories of USDA programs.

King Ranch Colony received payments totaling **\$786,899** from 1995 through 2010

Year	Conservation Subsidies	Disaster Subsidies	Commodity Subsidies	Total USDA Subsidies 1995-2010
1995	\$0	\$1,894	\$19,134	\$21,028
1996	\$0	\$0	\$20,399	\$20,399
1997	\$0	\$150	\$28,010	\$28,160
1998	\$0	\$0	\$81,951	\$81,951
1999	\$0	\$15,727	\$84,545	\$100,272
2000	\$0	\$14,243	\$97,109	\$111,352
2001	\$0	\$11,358	\$55,217	\$66,575
2002	\$0	\$6,732	\$32,981	\$39,713
2003	\$0	\$12,228	\$46,384	\$58,612
2004	\$0	\$0	\$37,145	\$37,145
2005	\$0	\$16,625	\$53,990	\$70,615
2006	\$0	\$0	\$32,595	\$32,595
2007	\$0	\$1,964	\$21,615	\$23,579
2008	\$0	\$339	\$27,166	\$27,505
2009	\$0	\$0	\$39,621	\$39,621
2010	\$0	\$0	\$27,779	\$27,779
Total	\$0	\$81,260	\$705,639	\$786,899

Crop Summary for King Ranch Colony

Crop	Payments 1995-2010
Wheat Subsidies**	\$371,055
Barley Subsidies**	\$216,295
Dairy Program Subsidies	\$57,683
Livestock Subsidies	\$18,732
Wool Subsidies	\$2,396
Oat Subsidies**	\$402

Note: The information on conservation spending for 2010 is incomplete due to missing data from USDA's Natural Resource Conservation Service. Payment data currently are not included for the Environmental Quality Incentives Program, but will be added once NRCS makes it available.

The information provided for the Wetland Reserve Program (WRP) provides an inaccurate picture of how WRP payments are distributed. USDA's Natural Resource Conservation Service uses title companies as intermediaries to finalize wetlands easements under the Wetlands Reserve Program. As a result, the data provided to us shows large

USDA subsidy information for **King Ranch Colony****Payment Breakdown**

Subsidy Program	Total Payments 1995-2010
Total USDA - Subsidies	\$786,899
<i>Subtotal, Farming Subsidies</i>	\$705,639
<i>Subtotal, Disaster Payments</i>	\$81,260

Commodity subsidy breakdown

Subsidy Program	Total Payments 1995-2010
Subtotal, Farming Subsidies	\$705,639
<i>Total Direct Payments</i>	\$222,970
Direct Program Payments - 2008 Farm Bill	\$53,274
Direct Payment - Barley	\$51,191
Direct Payment - Oats	\$232
Direct Payment - Wheat	\$118,273
<i>Total Counter Cyclical Payments</i>	\$9,897
Counter Cyclical Payment - Barley	\$9,897
<i>Production Flexibility Contracts</i>	\$189,124
Production Flexibility - Barley	\$73,964
Production Flexibility - Oats	\$113
Production Flexibility - Wheat	\$115,047
<i>Mkt. Loss Asst. - Commodity Crops</i>	\$94,100
Market Loss Assistance - Barley	\$37,057
Market Loss Assistance - Oats	\$57
Market Loss Assistance - Wheat	\$56,986
<i>Market Loss Assistance - Non-commodity</i>	\$9,979
Market Loss Assistance - Dairy	\$9,979
<i>Deficiency Payments</i>	\$408
Advance Deficiency - Barley	\$8,102
Deficiency - Barley	\$-7,694
Advance Deficiency - Wheat	\$9,304
Deficiency - Wheat	\$-9,304
<i>Loan Deficiency Payments</i>	\$124,528
Loan Deficiency - Barley	\$43,778

Loan Deficiency - Wheat	\$80,749
<i>Total Dairy Program</i>	\$47,705
Milk Income Loss Contract Payment	\$38,069
Milk Income Loss Transitional Payment	\$6,624
Dairy Economic Loss Assistance Program	\$3,011
<i>Wool And Mohair Programs</i>	\$2,396
Wool Promotion	\$222
Wool Program	\$2,174
<i>Misc. Farm - Subsidies</i>	\$4,534
Interest Penalty Payments	\$214
Small Hog Operation	\$4,320

Disaster subsidy breakdown

Subsidy Program	Total Payments 1995-2010
Subtotal, Disaster Payments	\$81,260
<i>Misc. Disaster Payments</i>	\$66,848
Crop Disaster - Program	\$64,804
Natural Disaster - 1995	\$1,894
Non-insured Assistance	\$150
<i>Livestock Disaster / Emergency</i>	\$5,716
Emergency Livestock Feed Assistance	\$5,716
Livestock Compensation Program	\$8,696

Note: The information on conservation spending for 2010 is incomplete due to missing data from USDA's Natural Resource Conservation Service. Payment data currently are not included for the Environmental Quality Incentives Program, but will be added once NRCS makes it available.

The information provided for the Wetland Reserve Program (WRP) provides an inaccurate picture of how WRP payments are distributed. USDA's Natural Resource Conservation Service uses title companies as intermediaries to finalize wetlands easements under the Wetlands Reserve Program. As a result, the data provided to us shows large sums of money going to these title companies. In reality, the payments are ultimately distributed to landowners participating in the WRP.

Unfortunately, NRCS has not provided the data to show where these farms and wetlands are located or which farmers or landowners are enrolling in the program, so EWG is unable to allocate these large sums of money to individuals beyond the title companies. Therefore, these companies skew the conservation rankings and payment concentration, which EWG cannot avoid unless and until NRCS makes available the additional farm attribution data. Therefore, we have not included WRP payments in the 2010 data update.

Finally, we have separated data on farm commodity, disaster and conservation payments in order to provide a more accurate picture of top recipients and concentration of payments among the three main categories of USDA programs.

USDA subsidy information for **King Ranch Colony**

Ownership shares for King Ranch Colony

Pick year for ownership information 

USDA county office/Ownership:

Percentage
Share*

King Ranch Colony
ownership information from 2008
Fergus County, Montana

Members Of King Ranch Colony

100.00%

* According to USDA percentage shares for ownership may not reflect share of subsidy payments. EWG review shows that share information on file with USDA may not always equal 100 percent. Most recent percentage share information is from 2008. Future release of this information was barred by law in the 2008 Farm Bill.

Note: The information on conservation spending for 2010 is incomplete due to missing data from USDA's Natural Resource Conservation Service. Payment data currently are not included for the Environmental Quality Incentives Program, but will be added once NRCS makes it available.

The information provided for the Wetland Reserve Program (WRP) provides an inaccurate picture of how WRP payments are distributed. USDA's Natural Resource Conservation Service uses title companies as intermediaries to finalize wetlands easements under the Wetlands Reserve Program. As a result, the data provided to us shows large sums of money going to these title companies. In reality, the payments are ultimately distributed to landowners participating in the WRP.

Unfortunately, NRCS has not provided the data to show where these farms and wetlands are located or which farmers or landowners are enrolling in the program, so EWG is unable to allocate these large sums of money to individuals beyond the title companies. Therefore, these companies skew the conservation rankings and payment concentration, which EWG cannot avoid unless and until NRCS makes available the additional farm attribution data. Therefore, we have not included WRP payments in the 2010 data update.

Finally, we have separated data on farm commodity, disaster and conservation payments in order to provide a more accurate picture of top recipients and concentration of payments among the three main categories of USDA programs.

USDA subsidy information for **Members Of King Ranch Colony****Recipient's ownership share(s)**

Recipient:	County	Percentage Share*
	Fergus County, Montana	100.0 %
<u>King Ranch Colony</u>	Fergus County, Montana	100.0 %
	Fergus County, Montana	100.0 %

* Most recent percentage share information is from 2008. According to USDA percentage shares for ownership may not reflect share of subsidy payments. EWG review shows that share information on file with USDA may not equal 100 percent.

Note: The information on conservation spending for 2010 is incomplete due to missing data from USDA's Natural Resource Conservation Service. Payment data currently are not included for the Environmental Quality Incentives Program, but will be added once NRCS makes it available.

The information provided for the Wetland Reserve Program (WRP) provides an inaccurate picture of how WRP payments are distributed. USDA's Natural Resource Conservation Service uses title companies as intermediaries to finalize wetlands easements under the Wetlands Reserve Program. As a result, the data provided to us shows large sums of money going to these title companies. In reality, the payments are ultimately distributed to landowners participating in the WRP.

Unfortunately, NRCS has not provided the data to show where these farms and wetlands are located or which farmers or landowners are enrolling in the program, so EWG is unable to allocate these large sums of money to individuals beyond the title companies. Therefore, these companies skew the conservation rankings and payment concentration, which EWG cannot avoid unless and until NRCS makes available the additional farm attribution data. Therefore, we have not included WRP payments in the 2010 data update.

Finally, we have separated data on farm commodity, disaster and conservation payments in order to provide a more accurate picture of top recipients and concentration of payments among the three main categories of USDA programs

810545377PERKINS FAMILY FOUNDATION
112 PARK KNOLL LN WHITEFISH MT59937-826300000331
20020510400000000020100000020081231001 120000000004265000000000000931
B82
810487267PET ASSISTANCE LEAGUE
PO BOX 453 LEWISTOWN MT59457-045300000331
199608115913000000010100000020010600020 060000000000000000000000000000
0000000000000 D20Z
363766009PET ENHANCED THERAPY SERVICES OF MONTANA INC %
HAROLD F HANSER 404 N 31ST ST STE 127 BILLINGS
MT59101-121100000331 1991081151600000000132000000 97020 12
E90C
261973398PET PAW-SEE INC
1505 4TH SAVE S GREAT FALLS MT59405-380400000334
200808115000000000010120121220081213010 120000000000710800000000042918
00000000041428 D20
816010778PETER HOFER ETAL PTR
PO BOX 858 LEWISTOWN MT59457-0858000004031
1948102000010000000401000000 00000 12
KING COLONY RANCH
810503427PETRA ACADEMY INC
100 DISCOVERY DR BOZEMAN MT59718-608400000332
200011111000000000010100000020080635010 060000000003654400000000595152
00000000595152 B20
810363444PETROLEUM COUNTY SENIOR CITIZENS %
SHIRLE WIGGINS PO BOX 127 ROUNDUP
MT59072-012700000331 200105115000000000010100000020080612020
060000000000794800000000024028 00000000024028 K30
810349456PETROLEUM COUNTY STOCKGROWERS ASSOCIATION %
LISA SOLF PO BOX 147 WINNETT
MT59087-014700000531 197508200232237000050100000020011200020
1200000000000000000000000000000000 00000000000000
810496526PETS ARE WORTH SAVING INC
PO BOX 132 CHINOOK MT59523-013200000331
199510115994913000010100000020081200020 120000000000000000000000000000
0000000000000 D99 P A W S
810518211PHASE II LANDOWNERS ASSOCIATION INC %
JOHN MANDLER PO BOX 1201 SEELEY LAKE
MT59868-120100000431 19980920035100000050100000020081100020
1100000000000000000000000000000000 00000000000000
810454297PHEASANTS UNLIMITED NORTHEAST MONTANA INC %
KEN COLLINS PO BOX 276 PLENTYWOOD
MT59254-027600000431 1989032003010000000132000000 01020 12
640929088PHI THETA KAPPA %
MONTANA ST UNIV COLL OF TECH 2100 16TH AVE S GREAT FALLS
MT59405-490713500392 1956091150590000000101000000 00020 12
BETA ETA OMICRON CHAP
640726150PHI THETA KAPPA FRATERNITY
777 GRANDVIEW DR KALISPELL MT59901-262213500391
1956091150590000000201000000 00020 12
ALPHA IOTA PI CHAPTER
581978066PHI THETA KAPPA SOCIETY
PO BOX 421 GLENDIVE MT59330-042113500392
1956091150590000000201000000 00020 12
ALPHA XI EPSILON
237000919PHI UPSILON OMICRON INC %
DEPT OF HEALTH & HUMAN DEV MONTANA STATE UNIVERSITY BOZEMAN

IRS EO/BMF Data Decoded

Subject: King Ranch Colony, Lewistown, MT 59457

EO/BMF Name: Peter Hofer Etal Ptr

EO File URL: [http://www.irs.gov/taxstats/charitablestats/article/0,,id=97186,00.html]

EO File by State: Montana

EO File MS-DOS Name: EO_MT.EXE

EO File Updated: 11-12-09

EO File Date: 12/7/09

EO File EO/BMF Data Sequence:

816010778PETER HOFER ETAL PTR

PO BOX 858

LEWISTOWN

MT59457-085800004031

194810200001000000401000000

00000 12

KING COLONY RANCH

Note:

The font of this data sequence, as Times New Roman, is not the same as the font of the original EO/BMF data so the spacing steps of this data sequence may be different from the original EO/BMF data. The data fields are the same as the original EO/BMF data.

EO/BMF data sequence decoded for EIN, IRC Section, and Ruling Date:

<u>EO/BMF Data</u>	<u>EO/BMF Data Field</u>
816010778	Employer Identification Number (EIN)
PETER HOFER ETAL PTR	Primary Name of Organization
(no data)	In Care of Name (CO) (if present)
PO BOX 858	Street Address
LEWISTOWN	City
MT	State
59457-0858	Zip Code (note: Zip+4)
0000	Group Exemption Number (GEN)
40	Subsection Code (SS)
3	Affiliation Code (AF)
1	Classification Code(s) (CL)
194810	Ruling Date (RD)

<u>Subsection Code</u>	<u>Classification Code</u>	<u>IRC Section (IRM Table)</u>	<u>IRC Section (SOI Table)</u>
40	1	501(d) Apostolic and religious organization	501(d) Apostolic and Religious Org.

<u>Ruling Date Data</u>	<u>Ruling Date Data Form</u>	<u>Ruling Date</u>
194810	YYYYMM (year and month)	10/1948

Note: KING COLONY RANCH = Sort Name (SN) (Secondary Name)

[Sign In](#) | [Cart](#) | [Newsletters](#)

1-800-MELISSA

[Products](#)[Solutions](#)[Downloads & Trials](#)[Support](#)[Resources](#)

CLEAN

 up and repair bad **EMAIL** addresses in minutes

DIRTY
bobe@yahoo.com

CLEAN
bobe@yahoo.com

Start getting more emails delivered 

Nonprofit Organization Lookup

Enter a 5-digit ZIP Code, organization name or 9-digit Tax ID

PETER HOFER ETAL PTR KING COLONY RANCH	
Address	PO BOX 858 LEWISTOWN, MT 59457-0858 MapG MapY MapV
IRS Subsection	501(d) - A religious and apostolic association.
Type of Organization	Partnership
Deductibility	Contributions are NOT deductible
Tax I.D. Number	816010778
Exempt Since	10-1948
Form 990 Requirement	Not required to file 990
Activity #1	Church, synagogue, etc
Share with others information about this Nonprofit - like the web site, e-mail address, how to donate or any corrections to the data shown. <input type="button" value="Post a Message"/>	

Messages

[How Can We Improve this Lookup?](#) | [Email to a Friend](#) | [Lookups Forum](#) | [Terms of Use](#)



1-800-MELISSA

Sign In | Cart | Newsletters | Search

Products Solutions Downloads & Trials Support Resources Lookups Contact Us

CLEAN
up and repair bad **EMAIL** addresses in minutes

DIRTY
bobe@yahoo.com

CLEAN
bobe@yahoo.com

Start getting more emails delivered

[Help](#) [Index](#)

Nonprofit Organization Lookup

Enter a 5-digit ZIP Code, organization name or 9-digit Tax ID

PETER HOFER ETAL PTR KING COLONY RANCH	
Address	PO BOX 858 LEWISTOWN, MT 59457-0858 MapG MapY MapV
IRS Subsection	501(d) - A religious and apostolic association.
Type of Organization	Partnership
Deductibility	Contributions are NOT deductible
Tax I.D. Number	816010778
Exempt Since	10-1948
Form 990 Requirement	Not required to file 990
Activity #1	Church, synagogue, etc
Share with others information about this Nonprofit - like the web site, e-mail address, how to donate or any corrections to the data shown.	
<input type="button" value="Post a Message"/>	

Messages

[How Can We Improve this Lookup?](#) | [Email to a Friend](#) | [Lookups Forum](#) | [Terms of Use](#)

MELISSA DATA[Sign In](#) | [Cart](#) | [Newsletters](#) | [Search](#) 

1-800-MELISSA

[Products](#)[Solutions](#)[Downloads & Trials](#)[Support](#)[Resources](#)[Lookups](#)[Contact Us](#)**Free Lookups**[Home](#) > [Lookups](#) > Nonprofit Organization Lookup[Help](#)

Have you tried our full-service email marketing campaigns yet?

Enter a 5-digit ZIP Code,
organization name or 9-digit Tax ID

Use this LookUp to:

- Find information on over 1.4 million registered nonprofit organizations in the United States
- Get organization name, assets, income, and IRS subsection
- Select organization for contact name and address, type of foundation and organization
- Get deductibility status, classification, Form 990, and more

**PETER HOFER ETAL PTR
KING COLONY RANCH****PO BOX 858****Address** LEWISTOWN, MT 59457-0858[MapG](#) [MapY](#) [MapV](#)**IRS Subsection** 501(d) - A religious and apostolic association.**Type of Organization** Partnership**Deductibility** Contributions are NOT deductible**Tax I.D. Number** 816010778**Exempt Since** 10-1948**Form 990 Requirement** Not required to file 990**Activity #1** Church, synagogue, etc

Share with others information about this Nonprofit - like the web site, e-mail address, how to donate or any corrections to the data shown.

[Messages](#)[How Can We Improve this Lookup?](#) | [Send to a Friend](#) | [Lookups Forum](#) | [Terms of Use](#)



Find out why **Priority Mail®**
Flat Rate Boxes are *A simpler way to ship.*

©2009 United States Postal Service. Eagle symbol and logotype are registered trademarks of the United States Postal Service.

LEARN MORE ▶

UNITED STATES POSTAL SERVICE®

[Home](#) | [About Us](#) | [myManta](#) | [FAQ](#) | [View Cart](#) | [My Profile](#)

Login: 

Not a member? [Learn more.](#)

Thursday, Oct. 22, 2009
63,778,867 companies



New! Premium Report
Search Now on Manta

COMPANIES: U.S., Australia, Canada, U.K., Worldwide

RESOURCES: Video, Jobs, Reports, White Papers | **JOIN US:** Twitter, Facebook

Search

BUSINESS CENTERS: Small Biz, Sales Expertise, HR, Travel, Career, Tech

U.S. » Lewistown, MT » Agriculture » Livestock » Cattle Companies » King Colony Ranch

King Colony Ranch (King Colony Ranch Inc*, King Colony*)

Is this your company?

2360 King Colony Rd
Lewistown, MT 59457-8400

Phone: (406) 538-9835

Website: Information not found (?)

[Claim This Profile](#)

These Members Work Here



Do you?
SAY SO

Ads by Google

[Lakefront Home](#) Safari Waters Ranch on Trophy Lake 4BR/3Bth 2900sq - Beautiful Views!

[Casper Ranches for Sale](#) Beautiful Wyoming land starting at \$995/acre. Schedule a tour today.

[Oregon Land Auctions](#) We Offer Properties To Our Customers At A Huge Savings!

The ads are not affiliated with King Colony Ranch

Business Categories

Ranches in Lewistown, MT
Whol Livestock*, All Other Animal Production

King Colony Ranch Business Information [Claim This Profile](#)

King Colony Ranch is a private company categorized under Cattle Companies and located in Lewistown, MT. Our records show it was established in 1947* and incorporated in Montana*. Current estimates show this company has an annual revenue of \$5 to 10 million and employs a staff of approximately 50 to 99.

Also Does Business As

King Colony*, King Colony Ranch Inc*

HQ, Branch or Single Location

Single Location


Annual Sales (Estimated)

 [View Details](#)

Employees (Estimated)

50 to 99

D&B: 15*



SIC Code and Description

 [View Details](#)

NAICS Code and Description

112990, All Other Animal Production

Products, Services and Brands

Information not found (?)

State of Incorporation

Montana*

Years in Business

62*

Company Contacts

Contact Name	Gender	
John Hofer, Vice President	M	Claim This Profile

Click on the [reports tab](#) at the top of the page to research company background, detailed company profile, credit and financial reports for King Colony Ranch.

*Data provided by D&B. © Dun and Bradstreet, Inc. All rights Reserved.



Related Links

[Other companies named King Colony Ranch](#)

[Companies in this industry](#)

[Jobs in Lewistown, MT](#)

Recent Visitors



Companies by Location: Lewistown, Montana

Hutterite Surnames

Subject: King Ranch Colony, Lewistown, MT 59457

Different Business Names: (no data)

A comparison of Hutterite surnames from the webpages 'Founding families' and 'Surnames of Founding Families' at The Federation of East European Family History Societies (FEEFHS) website [www.feefhs.org] and surnames from USDA ownership shares data for: 'King Ranch Colony'. The USDA data is from the Environmental Working Group's Farm Subsidy Database at the website [www.ewg.org/agmag].

Notes:

- 1) The webpage URL for 'Founding families' is:
[<http://www.feefhs.org/links/hutterites/families.html>].
- 2) The webpage URL for 'Surnames of Founding Families' is:
[<http://www.feefhs.org/links/hutterites/surnames.html>].
- 3) The list of Hutterite surnames includes Hutterite surnames found with Hutterite colonies as USDA farm subsidy recipients but does not include all Hutterite surnames.

<u>Hutterite Surnames</u>	<u>Surnames from USDA ownership shares data</u>	<u>Surnames that match both lists</u>
Decker	Hofer	Hofer
Entz	Wollman	Wollman
Glanzer	Wollmom	
Gross		
Hofer		
Kleinsasser		
Maendel (Mandel)		
Miller		
Stahl		
Tschetter		
Waldner		
Walter		
Wipf		
Wollman		
Wurtz		
Wurz		

Comparison data

Name: King Ranch Colony

Location: Lewistown, MT 59457

Different Business Names: (no data)

Hutterite Surnames: Hofer, Wollman

Data Timeframe: 1995-2006

HUTTERITE CONTACTS

GO TO MAIN INDEX

- L Big Sky, Cut Bank, MT 59427
- L Big Stone, Sand Coulee, MT 59472
- L Birch Creek, Valier, MT 59486-5445
- L Camrose, Ledger, MT 59456
- L Cascade, Sun River, MT 59483
- L Duncan Ranch, Harlowtown, MT 59036
- L Eagle Creek, Galata, MT 59444
- L East End, Havre, MT 59501
- L Elk Creek, Augusta, MT 59410
- L Fair Haven, Ulm, MT 59485
- L Glacier, Cut Bank, MT 59427
- L Glendale, Cut Bank, MT 59427-9101
- L Golden Valley, Ryegate, MT 59074
- L Hartland, Havre, MT 59501
- L Hidden Lake, Cut Bank, MT 59427
- L Hilldale, Havre, MT 59501
- L Hillside, Sweetgrass, MT 59484
- L Horizon, Cut Bank, MT 59427
- L Kingsbury, Valier, MT 59486-9704
- L Martinsdale, Martinsdale, MT 59053
- L Milford, Wolf Creek, MT 59648-8637
- L Miller, Choteau, MT 59422
- L Mountain View, Broadview, MT 59015
- L New Miami, Conrad, MT 59425
- L New Rockport, Choteau, MT 59422
- L Pleasant Valley, Belt, MT 59412
- L Pondera, Valier, MT 59486
- L Rimrock, Sunburst, MT 59482
- L Riverview, Chester, MT 59522
- L Rockport, Pendroy, MT 59467
- L Sage Creek, Chester, MT 59522
- L Seville, Cut Bank, MT 59427
- L Springdale, White Sulphur, MT 59645
- L Springwater, Harlowton, MT, 59036-0782
- L Sunny Brook, Chester, MT 59522
- L Twin Hills, Carter, MT 59420
- D Ayers Ranch, Grass Range, MT 59032
- D Deerfield, Lewistown, MT 59457
- D East Malta, Malta, MT 59538
- D Flat Willow Ranch, Roundup, MT 59072
- D Fords Creek, Grass Range, MT 59032
- D Forty Mile, Lodge Grass, MT 59050
- D Gildford, Gildford, MT 59525
- D Kilby Butte, Roundup, MT 59072
- D King Ranch, Lewiston, MT 59457
- D Loring, Loring, MT 59537
- D North Harlem, Harlem, MT 59526
- D Prairie Elk, Wolf Point, MT 59201

King Ranch Dariusleut

Box 858

Lewiston, MT 59457

[Google Map](#)
[Google Maps](#)
Manager John Hofer

406-538-9835

fax 9835

Minister George Hofer

406-538-6533

Second Minister John Hofer

9835

School 9702

Contact Information for Hutterite colonies as USDA farm subsidy recipients
Subject: King Ranch Colony, Lewistown, MT 59457

Contact Information for [King Ranch Colony, Lewistown, MT 59457]

1) IRS EO/BMF data

Address:

Peter Hofer Etal Ptr/King Colony Ranch
PO Box 858
Lewistown, MT 59457-0858

2) Manta data

Phone: [406-538-9835]

Address:

King Colony Ranch
2360 King Colony Rd
Lewistown, MT 59457-8400

3) Hutterite Directory

Phone:

1) George Hofer, Minister: [406-538-6533]

2) John Hofer, Manager: [406-538-9835]

Address:

King Ranch Colony
Box 858
Lewiston, MT 59457

Address verification results from [www.melissadata.com]:

1) For (1) IRS EO/BMF data: address verified

2) For (2) Manta data: address verified

Note: address does not receive mail but delivery is made to an alternate address like a PO Box

3) For (3) Hutterite Directory:

Address verified for:

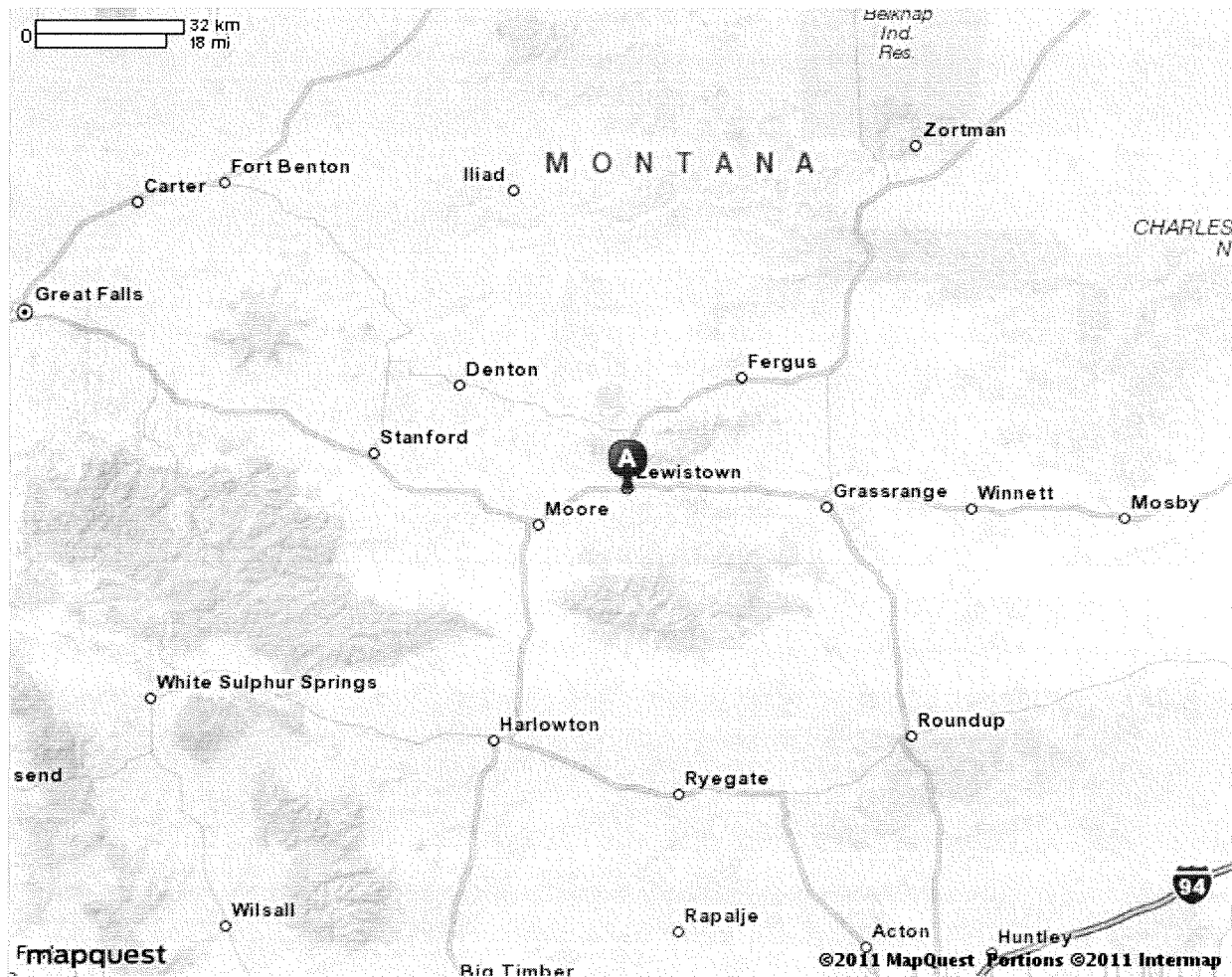
PO Box 858
Lewistown, MT 59457-0858



MAPQUEST

Map of Lewistown, MT

Notes



All rights reserved. Use subject to License/Copyright | [Map Legend](#)

Directions and maps are informational only. We make no warranties on the accuracy of their content, road conditions or route usability or expeditiousness. You assume all risk of use. MapQuest and its suppliers shall not be liable to you for any loss or delay resulting from your use of MapQuest. Your use of MapQuest means you agree to our [Terms of Use](#)

List of Evidence for Hutterite colonies as USDA farm subsidy recipients

Subject: Kingsbury Colony, Valier, MT 59486

Location by State: Montana

Form and Version of Evidence:

[Short Form for Original Evidence (Long Form) and New Evidence 1]

Timeframe of Evidence as Webpages: 2009-2011

Status: Investigation as EO (Exempt Organization)

Topic: Short Form includes Findings from Original Evidence (Long Form) and

New Evidence 1, and Conclusion from New Evidence 1

Section SF. List of Short Form of Evidence for OE and NE 1

- 1) EWG 'Search Result' and 'Farm Location(s)' webpages (10/22/2009) for data 1995-2006
Both from Environmental Working Group's Farm Subsidy Database - [<http://farm.ewg.org/>]
Evidence included: yes
- 2) EWG 'Ownership Interest(s)' webpage(s) (10/22/2009) for data 1995-2006
From Environmental Working Group's Farm Subsidy Database - [<http://farm.ewg.org/>]
Evidence included: yes
- 3) EWG dataset (7/20/2011) for data 1995-2010
From Environmental Working Group's Farm Subsidy Database - [<http://farm.ewg.org/>]
Evidence included: yes
- 4) IRS Exempt Organization (EO) data webpage(s) from [www.irs.gov]
EO File URL: [<http://www.irs.gov/taxstats/charitablestats/article/0,,id=97186,00.html>]
EO File Date (for OE): (not included)
EO File Date (for NE 1): (9/11/2011 is date EO file page was printed from the IRS website)
Evidence included: yes
- 5) IRS EO/BMF Data Decoded page
Evidence included: no
- 6) Melissa Data webpage(s) (7/20/2011) from [www.melissadata.com]
Evidence included: yes
- 7) Manta data webpage(s) (10/22/2009) from [www.manta.com]
Evidence included: yes
- 8) Hutterite Surnames page
Evidence included: yes
- 9) Hutterite Directory webpage(s) (10/22/2009)
From [www.cedrontech.com], or link from [www.hutterites.org]
Evidence included: yes
- 10) Contact Information page(s)
Evidence included: yes
- 11) MapQuest webpage(s) (5/25/2011) from [www.mapquest.com]
Evidence included: yes

Note:

All evidence has been introduced for the original evidence (long form) and/or the new evidence 1, except the 'Contact Information' page and the 'MapQuest' webpage which are introduced as evidence for the 'Short Form of Evidence for OE and NE 1'.

List of Evidence for Hutterite colonies as USDA farm subsidy recipients

Subject: Kingsbury Colony, Valier, MT 59486

Location by State: Montana

Status: Investigation as EO (Exempt Organization)

Topic: Findings, for Section LF and Section SF, Version 1

Findings (for Section LF and Section SF, Version 1):

1:

Kingsbury Colony is confirmed as a Hutterite colony and member of the Hutterian Brethren Church based on data for ID as a Hutterite colony. Kingsbury Colony is a recognized Hutterite colony, Hutterite surnames are found at Kingsbury Colony, and Kingsbury Colony is included in the Hutterite Directory.

Data for Kingsbury Colony for ID as a Hutterite colony:

1) Name: Kingsbury Colony, Valier, MT 59486

2) EWG/USDA ownership shares data, Hutterite Surnames: Kleinsasser, Waldner, Wurtz

3) Rocky Cape Christian Community/Hutterite colony data:

[Kingsbury, MT, 1981 - present (note: Lehrerleut)]

4) Hutterite Directory (for Kingsbury Colony):

[Kingsbury, 600 Kingsbury Rd., Valier, MT 59486-9704]

2:

IRS EO/BMF data not found so do not know IRC section.

3:

Different Business Names:

1) Manta data (1): Kingsbury Colony also does business as Mike Kleinsasser

4:

Dataset for timeframe 1995-2006:

Identity of USDA farm subsidy recipient:

[Kingsbury Colony, Valier, MT 59486]

USDA farm subsidy total:

1) Subsidy Total 1995-2006: \$1,412,321.74 (note: exact calculation)

2) Subsidy Payments 1995-2006 Total: \$1,412,322 (note: rounded off calculation)

IRC Section: (unknown)

Ruling Date: (unknown)

Operating As: Hutterite colony

> Findings for Section NE 1, for:
[Kingsbury Colony, Valier, MT 59486]
(page 1)

1:

Refer to the original findings for Section LF for data. This findings includes updated data.

2:

'Farm Location(s)' (addresses on file) subsidy payments data shows a data conflict. The data conflict will not invalidate the figure [Subsidy Total 1995-2010: \$1,894,679.19] because 'Programs' (Payment Breakdown) data will validate the figure. The data is:

Total USDA - Subsidies = \$1,894,679

Subtotal, Farming Subsidies = \$1,469,582

Subtotal, Conservation Programs = \$254,399

Subtotal, Disaster Payments = \$170,698

(note: EWG will express a exact figure as a rounded off figure for their calculations)

3:

IRS EO/BMF data not found for original evidence.

IRS EO/BMF data found for new evidence.

Melissa Data found for new evidence.

4:

Comparison of IRS EO/BMF data with Melissa Data:

[Data Date: (IRS 9/11/2011), (Melissa Data 7/20/2011)]

[Data: EIN, Organization Name, Location by State, IRC Section, Ruling Date]

[810400440, Kingsbury Colony Inc, MT, 501(d), 10/2010 = IRS]

[810400440, Kingsbury Colony Inc, MT, 501(d), 10-2010 = Melissa Data]

Comparison of data demonstrates all data is the same basic data.

The IRS data is included with the evidence to verify the Employer Identification Number (EIN) found with the Melissa Data data for 'Tax I.D. Number'. The process of verification of EIN data will help to establish the validity of the Melissa Data data.

5:

IRS EO/BMF data (9/11/2011):

1) Name:

[Kingsbury Colony Inc, 600 Kingsbury Rd, Valier, MT 59486-0000]

2) Employer Identification Number (EIN): 810400440

3) IRC Section: 501(d) Apostolic and religious organization

4) Ruling Date: 10/2010

Melissa Data (7/20/2011):

1) Name:

[Kingsbury Colony Inc, 600 Kingsbury Rd, Valier, MT 59486-0000]

2) Tax I.D. Number: 810400440

3) IRS Subsection: 501(d) - A religious and apostolic association.

4) Exempt Since: 10-2010

> Findings for Section NE 1, for:
[Kingsbury Colony, Valier, MT 59486]
(page 2)

6:
Findings for USDA farm subsidy data and IRS data:

a:
USDA Business Name and Location:
[Kingsbury Colony, Valier, MT 59486]
IRS Organization Name and Location:
[Kingsbury Colony Inc, Valier, MT 59486-0000]

b:
The IRS organization name is not the same as the USDA business name. The 2 names are similar and in the same location so there is a possibility that the 2 names are the same identity. If the 2 names are the same identity then the IRC section '501(d) Apostolic and religious organization' and the ruling date 10/2010 indicate the organization received USDA farm subsidies during the timeframe 1995-2010 as a tax-exempt nonprofit religious organization.

c:
'Summary' data shows that the farm subsidy payment data for the calculation of the USDA farm subsidy total for 1995-2010 applies to 1995-2010.

7:
Melissa Data can be established as a valid data source for IRS data from [Findings for documentation as evidence for Hutterite colonies as USDA farm subsidy recipients] that will establish that there are 100 organizations with IRS EO/BMF data and Melissa Data data with the same IRS Employer Identification Number (EIN) and Melissa Data data that can be converted to decoded IRS EO/BMF data, so the data is for the same organization.

> Conclusion for Section NE 1, for:
[Kingsbury Colony, Valier, MT 59486]
(page 1)

1:

This conclusion is a updated version of the original conclusion for Section LF so refer to this updated conclusion as the new conclusion for Section LF. This conclusion includes a updated dataset with data for timeframe 1995-2010.

2(a):

The IRS organization name is not the same as the USDA business name. The 2 names are similar and in the same location so there is a possibility that the 2 names are the same identity. If the 2 names are the same identity then the IRC section '501(d) Apostolic and religious organization' and the ruling date 10/2010 indicate the organization received USDA farm subsidies during the timeframe 1995-2010 as a tax-exempt nonprofit religious organization.

2(b):

'Summary' data shows that the farm subsidy payment data for the calculation of the USDA farm subsidy total for 1995-2010 applies to 1995-2010.

3:

Dataset for timeframe 1995-2010:

Identity of USDA farm subsidy recipient:

[Kingsbury Colony, Valier, MT 59486]

USDA farm subsidy total:

1) Subsidy Total 1995-2010: \$1,894,679.19 (note: exact calculation)

2) Subsidy Payments 1995-2010 Total: \$1,894,679 (note: rounded off calculation)

(note: 'Subsidy Payments' data shows a data conflict but 'Programs' (Payment Breakdown) data will validate the 'Subsidy Total' figure)

3) 'Summary' data shows that the farm subsidy payment data for the calculation of the USDA farm subsidy total for 1995-2010 applies to 1995-2010.

IRC Section: (unknown)

Ruling Date: (unknown)

Operating As: Hutterite colony

> Conclusion for Section NE 1, for:
[Kingsbury Colony, Valier, MT 59486]
(page 2)

4:

Recommendation:

> Step 1

Determine IRS organization name as same identity as USDA business name.

USDA Business Name and Location:

[Kingsbury Colony, Valier, MT 59486]

IRS Organization Name and Address:

[Kingsbury Colony Inc, 600 Kingsbury Rd, Valier, MT 59486-0000]

> Step 2

If a determination of IRS organization name as same identity as USDA business name cannot be made then a investigation is necessary to find IRC section data from the IRS Business Master File (BMF) for:

Name: Kingsbury Colony, Valier, MT 59486

Timeframe for IRC section data: 1995-2010

Data from Section LF:

Hutterite Directory (for Kingsbury Colony):

[Kingsbury, 600 Kingsbury Rd., Valier, MT 59486-9704]

Different Business Names:

1) Manta data (1): Kingsbury Colony also does business as Mike Kleinsasser
[Kingsbury Colony, 600 Kingsbury Colony Rd, Valier, MT 59486-5461]

environmental working group's Farm Subsidy Database



178,218,864

NEW 2007 Direct Payment Subsidy Overview

NEW Press Release

[2008 Farm Subsidy Database Update](#)

[2008 Summary](#)

[2008 News Release](#)

[EWG's Policy Analysis Database](#)

READ MULCH

Updates, commentary,
& your feedback



NEW!

- [Full Disclosure: Who really benefits from federal farm subsidies](#)
- [What's in the new Farm Bill 2007 Database?](#)
- [New Farm Bill Web Site Generates Media Storm](#)

[Congressional District Ranking](#)

EWG Farm Subsidy Database

Corporate Subsidy Recipients 1 to 1 of 1 in Montana

Business Name: KINGSBURY COLONY

Rank	Name	Location	Subsidy Total 1995-2006
1	Kingsbury Colony	Valier, MT 59486	\$ 1,412,321.74

Related Content

Farms Receiving Government

Payments

Speech: Farm Policy For The Rest of

Us

environmental working group's Farm Subsidy Database



178,219,040

NEW 2007 Direct Payment Subsidy Overview NEW Press Release

[2008 Farm Subsidy Database Update](#)

[2008 Summary](#)

[2008 News Release](#)

[EWG's Policy Analysis Database](#)

READ MULCH

Updates, commentary,
& your feedback

NEW!

- [Full Disclosure: Who really benefits from federal farm subsidies](#)
- [What's in the new Farm Bill 2007 Database?](#)
- [New Farm Bill Web Site Generates Media Storm](#)

[Congressional District Ranking](#)

USDA subsidy information for Kingsbury Colony

Kingsbury Colony: [Summary](#) | [Programs](#) | [Programs by year](#) | [Farm Location\(s\)](#) | [Ownership Interest\(s\)](#)

Addresses on file with USDA for Kingsbury Colony

USDA county office from which subsidies were paid:	Subsidy Payments 1995-2006	Most recent address on file in USDA county office
Pondera County, Montana	\$1,412,322	Kingsbury Colony Valier, MT 59486
Total	\$1,412,322	

Related Content

Farms Receiving Government

Payments

Speech: Farm Policy For The Rest of
Us

environmental working group's Farm Subsidy Database



178,219,156

NEW 2007 Direct Payment Subsidy Overview

NEW Press Release

[2008 Farm Subsidy Database Update](#)

[2008 Summary](#)

[2008 News Release](#)

[EWG's Policy Analysis Database](#)



- [Full Disclosure: Who really benefits from federal farm subsidies](#)
- [What's in the new Farm Bill 2007 Database?](#)
- [New Farm Bill Web Site Generates Media Storm](#)

[Congressional District Ranking](#)

Related Content

[Farms Receiving Government](#)

[Payments](#)

[Speech: Farm Policy For The Rest of
Us](#)

USDA subsidy information for Kingsbury Colony

Kingsbury Colony: [Summary](#) | [Programs](#) | [Programs by year](#) | [Farm Location\(s\)](#) | [Ownership Interest\(s\)](#)

Ownership shares for Kingsbury Colony

Pick year for ownership information

USDA county office/Ownership:	Percentage Share*
Kingsbury Colony ownership information from 2006 Pondera County, Montana	
Andy M Kleinsasser Valier, MT 59486	1.49 %
Samuel E Kleinsasser Valier, MT 59486	1.49 %
Thomas T Wurtz Valier, MT 59486	1.49 %
Helen D Waldner Valier, MT 59486	1.49 %
Walter J Waldner Valier, MT 59486	1.49 %
Rachel M Kleinsasser Valier, MT 59486	1.49 %
Michael M Kleinsasser Valier, MT 59486	1.49 %
Joseph P Waldner Valier, MT 59486	1.49 %
Joseph J Wurtz Jr Valier, MT 59486	1.49 %
Anna J Kleinsasser Valier, MT 59486	1.49 %
Michael M Kleinsasser Valier, MT 59486	1.49 %
Judith M Wurtz Valier, MT 59486	1.49 %

Related News Coverage

FSA Fact Sheets

**Sign up to receive email updates
from EWG**

Sign Me Up

<u>Joseph J Waldner</u> Valier, MT 59486	1.49 %
<u>Rebecca M Wurtz</u> Valier, MT 59486	1.49 %
<u>Martha J Waldner</u> Valier, MT 59486	1.49 %
<u>Elizabeth J Kleinsasser</u> Valier, MT 59486	1.49 %
<u>Thomas J Wurtz</u> Valier, MT 59486	1.49 %
<u>Anna M Waldner</u> Valier, MT 59486	1.49 %
<u>Susanna J Kleinsasser</u> Valier, MT 59486	1.49 %
<u>David J Waldner</u> Valier, MT 59486	1.49 %
<u>John S Kleinsasser</u> Valier, MT 59486	1.49 %
<u>Edward S Kleinsasser</u> Valier, MT 59486	1.49 %
<u>Jacob J Kleinsasser</u> Valier, MT 59486	1.49 %
<u>Katherine J Waldner</u> Valier, MT 59486	1.49 %
<u>John J Waldner</u> Valier, MT 59486	1.49 %
<u>Mary J Kleinsasser</u> Valier, MT 59486	1.49 %
<u>Elizabeth J Waldner</u> Valier, MT 59486	1.49 %
<u>Anna J Kleinsasser</u> Valier, MT 59486	1.49 %
<u>Anna M Kleinsasser</u> Valier, MT 59486	1.49 %
<u>Michael J Kleinsasser</u> Valier, MT 59486	1.49 %
<u>Rebecca J Kleinsasser</u> Valier, MT 59486	1.49 %
<u>Michael S Kleinsasser</u> Valier, MT 59486	1.49 %
<u>Daniel S Kleinsasser</u> Valier, MT 59486	1.49 %
<u>Joseph S Kleinsasser</u> Valier, MT 59486	1.49 %
<u>John J R Kleinsasser</u> Valier, MT 59486	1.49 %

<u>Katie J R Kleinsasser</u> Valier, MT 59486	1.49 %
<u>Helen J Kleinsasser</u> Valier, MT 59486	1.49 %
<u>Debra J R Kleinsasser</u> Valier, MT 59486	1.49 %
<u>Katie J Waldner</u> Valier, MT 59486	1.49 %
<u>Arnie D Kleinsasser</u> Valier, MT 59486	1.49 %
<u>Tabby D Waldner</u> Valier, MT 59486	1.49 %
<u>Gary J Waldner</u> Valier, MT 59486	1.49 %
<u>Jason J Wurtz</u> Valier, MT 59486	1.49 %
<u>Miriam D Kleinsasser</u> Valier, MT 59486	1.49 %
<u>Dianna M Kleinsasser</u> Valier, MT 59486	1.49 %
<u>Joseph J B Kleinsasser</u> Valier, MT 59486	1.49 %
<u>Frieda J Wurtz</u> Valier, MT 59486	1.49 %
<u>Clara E Kleinsasser</u> Valier, MT 59486	1.49 %
<u>Ida M Kleinsasser</u> Valier, MT 59486	1.50 %
<u>Alida J Kleinsasser</u> Valier, MT 59486	1.50 %
<u>Lydia M Kleinsasser</u> Valier, MT 59486	1.50 %
<u>Emil J Waldner</u> Valier, MT 59486	1.50 %
<u>Levi E Kleinsasser</u> Valier, MT 59486	1.50 %
<u>Eli E Kleinsasser</u> Valier, MT 59486	1.50 %
<u>Rebecca J Kleinsasser</u> Valier, MT 59486	1.50 %
<u>Leonard M Kleinsasser</u> Valier, MT 59486	1.50 %
<u>Julia D Kleinsasser</u> Valier, MT 59486	1.50 %
<u>Gideon D Waldner</u> Valier, MT 59486	1.50 %

<u>Brenda M Kleinsasser</u> Valier, MT 59486	1.50 %
<u>Rachel J Kleinsasser</u> Valier, MT 59486	1.50 %
<u>Marcus J Kleinsasser</u> Valier, MT 59486	1.50 %
<u>Delilah J Kleinsasser</u> Valier, MT 59486	1.50 %
<u>Daniel J Kleinsasser</u> Valier, MT 59486	1.50 %
<u>Theodore M Kleinsasser</u> Valier, MT 59486	1.49 %
<u>Sara E Kleinsasser</u> Valier, MT 59486	1.49 %
<u>Timothy J Kleinsasser</u> Valier, MT 59486	1.50 %
<u>Leah A Kleinsasser</u> Valier, MT 59486	1.50 %

* According to USDA percentage shares for ownership may not reflect share of subsidy payments. EWG review shows that share information on file with USDA may not always equal 100 percent.

www.ewg.org is the website for both Environmental Working Group and EWG Action Fund

Copyright 2009, Environmental Working Group. All Rights Reserved.

Headquarters 1436 U St. N.W., Suite 100 | Washington, DC 20009 || [Contact Us](#)
California Office 1904 Franklin St. Suite 703 | Oakland, CA 94612 || [Contact Us](#)

SUPPORT OUR WORK
CONTRIBUTE NOW



EWG Farm Subsidy Database

Corporate Subsidy Recipients 1 to 1 of 1 in Montana

Business Name: **KINGSBURY COLONY**

Rank	Name	Location	Subsidy Total 1995-2010
1	<u>Kingsbury Colony</u>	Valier, MT 59486	\$ 1,894,679.19

Note: The information on conservation spending for 2010 is incomplete due to missing data from USDA's Natural Resource Conservation Service. Payment data currently are not included for the Environmental Quality Incentives Program, but will be added once NRCS makes it available.

The information provided for the Wetland Reserve Program (WRP) provides an inaccurate picture of how WRP payments are distributed. USDA's Natural Resource Conservation Service uses title companies as intermediaries to finalize wetlands easements under the Wetlands Reserve Program. As a result, the data provided to us shows large sums of money going to these title companies. In reality, the payments are ultimately distributed to landowners participating in the WRP.

Unfortunately, NRCS has not provided the data to show where these farms and wetlands are located or which farmers or landowners are enrolling in the program, so EWG is unable to allocate these large sums of money to individuals beyond the title companies. Therefore, these companies skew the conservation rankings and payment concentration, which EWG cannot avoid unless and until NRCS makes available the additional farm attribution data. Therefore, we have not included WRP payments in the 2010 data update.

Finally, we have separated data on farm commodity, disaster and conservation payments in order to provide a more accurate picture of top recipients and concentration of payments among the three main categories of USDA programs.

USDA subsidy information for **Kingsbury Colony****Addresses on file with USDA for Kingsbury Colony**

USDA county office from which subsidies were paid:	Subsidy Payments 1995-2010	Most recent address on file in USDA county office
Pondera County, Montana	\$1,853,986	Kingsbury Colony Valier, MT 59486
Total	\$1,894,679	

Note: The information on conservation spending for 2010 is incomplete due to missing data from USDA's Natural Resource Conservation Service. Payment data currently are not included for the Environmental Quality Incentives Program, but will be added once NRCS makes it available.

The information provided for the Wetland Reserve Program (WRP) provides an inaccurate picture of how WRP payments are distributed. USDA's Natural Resource Conservation Service uses title companies as intermediaries to finalize wetlands easements under the Wetlands Reserve Program. As a result, the data provided to us shows large sums of money going to these title companies. In reality, the payments are ultimately distributed to landowners participating in the WRP.

Unfortunately, NRCS has not provided the data to show where these farms and wetlands are located or which farmers or landowners are enrolling in the program, so EWG is unable to allocate these large sums of money to individuals beyond the title companies. Therefore, these companies skew the conservation rankings and payment concentration, which EWG cannot avoid unless and until NRCS makes available the additional farm attribution data. Therefore, we have not included WRP payments in the 2010 data update.

Finally, we have separated data on farm commodity, disaster and conservation payments in order to provide a more accurate picture of top recipients and concentration of payments among the three main categories of USDA programs.

Kingsbury Colony received payments totaling \$1,894,679 from 1995 through 2010

Year	Conservation Subsidies	Disaster Subsidies	Commodity Subsidies	Total USDA Subsidies 1995-2010
1995	\$18,584	\$0	\$50,000	\$68,584
1996	\$18,584	\$0	\$40,000	\$58,584
1997	\$18,584	\$0	\$27,316	\$45,900
1998	\$12,941	\$0	\$134,888	\$147,829
1999	\$9,933	\$0	\$160,440	\$170,373
2000	\$12,221	\$0	\$175,669	\$187,890
2001	\$-3,266	\$0	\$113,868	\$110,602
2002	\$4,419	\$20,201	\$69,587	\$94,207
2003	\$4,613	\$61,531	\$80,354	\$146,498
2004	\$4,871	\$0	\$152,097	\$156,968
2005	\$4,613	\$23,834	\$96,630	\$125,077
2006	\$4,871	\$0	\$94,939	\$99,810
2007	\$4,775	\$0	\$46,155	\$50,930
2008	\$44,916	\$65,132	\$40,000	\$150,048
2009	\$89,600	\$0	\$78,735	\$168,335
2010	\$4,140	\$0	\$108,904	\$113,044
Total	\$254,399	\$170,698	\$1,469,582	\$1,894,679

Crop Summary for Kingsbury Colony

Crop	Payments 1995-2010
Wheat Subsidies**	\$524,576
Barley Subsidies**	\$492,200
Dairy Program Subsidies	\$166,624
Canola Subsidies**	\$77,152
Dry Pea Subsidies	\$70,618
Livestock Subsidies	\$24,577
Corn Subsidies**	\$1,197

Note: The information on conservation spending for 2010 is incomplete due to missing data from USDA's Natural Resource Conservation Service. Payment data currently are not included for the Environmental Quality Incentives Program, but will be added once NRCS makes it available.

USDA subsidy information for **Kingsbury Colony****Payment Breakdown**

Subsidy Program	Total Payments 1995-2010
Total USDA - Subsidies	\$1,894,679
<i>Subtotal, Farming Subsidies</i>	\$1,469,582
<i>Subtotal, Conservation Programs</i>	\$254,399
<i>Subtotal, Disaster Payments</i>	\$170,698

Commodity subsidy breakdown

Subsidy Program	Total Payments 1995-2010
Subtotal, Farming Subsidies	\$1,469,582
<i>Total Direct Payments</i>	\$244,431
Direct Payment - Barley	\$86,077
Direct Payment - Wheat	\$158,354
<i>Total Counter Cyclical Payments</i>	\$17,479
Counter Cyclical Payment - Barley	\$17,479
Counter Cyclical Payment - Wheat	\$0
<i>Average Crop Revenue Election Program (ACRE)</i>	\$137,044
ACRE - Direct Payments	\$64,047
ACRE - Revenue Support	\$72,997
<i>Production Flexibility Contracts</i>	\$304,835
Production Flexibility - Barley	\$83,911
Production Flexibility - Wheat	\$220,924
<i>Mkt. Loss Asst. - Commodity Crops</i>	\$139,888
Market Loss Assistance - Barley	\$21,379
Market Loss Assistance - Wheat	\$118,509
<i>Market Loss Assistance - Non-commodity</i>	\$24,122
Market Loss Assistance - Dairy	\$24,122
<i>Oilseed Program</i>	\$16,887
Oilseed Program - Canola	\$16,887
<i>Deficiency Payments</i>	\$3,837
Advance Deficiency - Barley	\$22,210
Deficiency - Barley	\$-22,210
Advance Deficiency - Wheat	\$27,790


Deficiency - Wheat	\$-23,953
<i>Loan Deficiency Payments</i>	\$321,172
Loan Deficiency - Barley	\$203,466
Loan Deficiency - Canola Oil	\$60,265
Loan Deficiency - Corn	\$1,197
Loan Deficiency - Wheat	\$14,134
Loan Deficiency - Dry Peas	\$42,112
<i>Total Commodity Certificates</i>	\$67,251
Commodity Certificates - Barley	\$32,657
Commodity Certificates - Wheat	\$7,948
Commodity Certificates - Dry Peas	\$26,646
<i>Marketing Loan Gains</i>	\$49,092
Market Gains Farm - Barley	\$47,231
Market Gains Farm - Dry Peas	\$1,861
<i>Total Dairy Program</i>	\$142,503
Milk Income Loss Contract Payment	\$105,189
Milk Income Loss Transitional Payment	\$24,667
Milk Marketing Fees	\$679
Dairy Economic Loss Assistance Program	\$11,969
<i>Misc. Farm - Subsidies</i>	\$171
Interest Penalty Payments	\$171
<i>Hard Winter Wheat Incentive Program</i>	\$870
Hard Winter Wheat Incentive Payment	\$870

Conservation subsidy breakdown

Subsidy Program	Total Payments 1995-2010
Subtotal, Conservation Programs	\$254,399
<i>Conservation Reserve Program</i>	\$115,363
CRP - Annual Land Rental	\$118,723
CRP - Haying / Grazing	\$-3,360
<i>Env. Quality Incentive Program</i>	\$126,091
EQIP - Regular	\$126,091
<i>Emergency Conservation</i>	\$12,945
Emergency Conservation - Drought	\$12,945

Disaster subsidy breakdown

Subsidy Program	Total Payments 1995-2010
Subtotal, Disaster Payments	\$170,698
<i>Misc. Disaster Payments</i>	\$146,121
Crop Disaster - Program	\$146,121
Livestock Compensation Program	\$24,577

USDA subsidy information for **Kingsbury Colony****Ownership shares for Kingsbury Colony**Pick year for ownership information 

USDA county office/Ownership:	Percentage Share*
Kingsbury Colony	
ownership information from 2010	
Pondera County, Montana	
Andy M Kleinsasser	N/A*
Samuel E Kleinsasser	N/A*
Linda D Wurtz	N/A*
Thomas T Wurtz	N/A*
Helen D Waldner	N/A*
Rachel M Kleinsasser	N/A*
Laura E Wurtz	N/A*
Michael M Kleinsasser	N/A*
Joseph P Waldner	N/A*
Joseph J Wurtz Jr	N/A*
Michael M Kleinsasser	N/A*
Judith M Wurtz	N/A*
Joseph J Waldner	N/A*
Rebecca M Wurtz	N/A*
Esther M Wurtz	N/A*
Martha J Waldner	N/A*
Elizabeth J Kleinsasser	N/A*
Thomas J Wurtz	N/A*
Anna M Waldner	N/A*
David J Waldner	N/A*
Edward J Wurtz	N/A*
Katie M Kleinsasser	N/A*
Issak J Wurtz	N/A*
Jacob J Kleinsasser	N/A*
Katherine J Waldner	N/A*
Anna J Kleinsasser	N/A*


<u>Anna M Kleinsasser</u>	N/A*
<u>Michael J Kleinsasser</u>	N/A*
<u>Michael S Kleinsasser</u>	N/A*
<u>John J R Kleinsasser</u>	N/A*
<u>Katie J R Kleinsasser</u>	N/A*
<u>Helen J Kleinsasser</u>	N/A*
<u>Dorothy S Wurtz</u>	N/A*
<u>Debra J R Kleinsasser</u>	N/A*
<u>Katie J Waldner</u>	N/A*
<u>Arnie D Kleinsasser</u>	N/A*
<u>Donnie J Kleinsasser</u>	N/A*
<u>Tabby D Waldner</u>	N/A*
<u>Gary J Waldner</u>	N/A*
<u>Dianna M Kleinsasser</u>	N/A*
<u>Ida M Kleinsasser</u>	N/A*
<u>Lydia M Kleinsasser</u>	N/A*
<u>Joanne E Wurtz</u>	N/A*
<u>Rhoda D Wurtz</u>	N/A*
<u>Rebecca J Kleinsasser</u>	N/A*
<u>Lawrence J Wurtz</u>	N/A*
<u>Leonard M Kleinsasser</u>	N/A*
<u>Gideon D Waldner</u>	N/A*
<u>Amanda J Wurtz</u>	N/A*
<u>Brenda M Kleinsasser</u>	N/A*
<u>Rachel J Kleinsasser</u>	N/A*
<u>Delilah J Kleinsasser</u>	N/A*
<u>Theodore M Kleinsasser</u>	N/A*
<u>Sara E Kleinsasser</u>	N/A*
<u>Caleb L Wurtz</u>	N/A*
<u>Leah A Kleinsasser</u>	N/A*
<u>Rebecca A Kleinsasser</u>	N/A*
<u>Kalea L Wurtz</u>	N/A*
<u>Kaylene L Wurtz</u>	N/A*
<u>Evan S Kleinsasser</u>	N/A*

* According to USDA percentage shares for ownership may not reflect share of subsidy payments. EWG review shows that share information on file with USDA may not always equal 100 percent. Most recent percentage share information is from 2008. Future release of this information was barred by law in the 2008 Farm Bill.


Note: The information on conservation spending for 2010 is incomplete due to missing data from USDA's Natural Resource Conservation Service. Payment data currently are not included for the Environmental Quality Incentives Program, but will be added once NRCS makes it available.

The information provided for the Wetland Reserve Program (WRP) provides an inaccurate picture of how WRP payments are distributed. USDA's Natural Resource Conservation Service uses title companies as intermediaries to finalize wetlands easements under the Wetlands Reserve Program. As a result, the data provided to us shows large

MT59601-962700000332	2001121150000000010100000020101200020		
12000000000000000000000000000000 X21			
810482646KEYSTONE CONSERVATION INC			
% THOMAS F SKEELE PRES	PO BOX 6733		BOZEMAN
MT59771-673300000331	19931011535000000010100000020100934010		
0900000000574580000000132110 0000000132110 C300			
300658554KIAH FOUNDATION			
% BRIDGET BARTSCH	900 N MONTANA AVE STE A-1		HELENA
MT59601-384500000331	201105115000000000101000000 00020 12		
H123			
810467707KIDS AFTER SCHOOL ENRICHMENT PROGRAM			
919 BROADWATER SQ	BILLINGS		MT59101-163400000331
199103115574000000101000000 02010 06			
P33Z			
261867764KIDS CLUB CHILD CARE CENTER INC			
% HEIDI CLAUNCH	439 A ST		
COLUMBUS	MT59019-760000000332		
20090111600000000010100000020101224010 1200000000149050000000174287			
0000000173080 P33			
810372041KIDS KORNER INC			
PO BOX 672	CHINOOK		MT59523-067200000312
00000011100000000010100000020100633010 0600000000513070000000076511			
0000000076511 P33Z			
810512370KIDSPORTS			
% DANIEL D JOHNS	PO BOX 1205		
KALISPELL	MT59903-120500000331		
19980711529700000010100000020091264010 1200000017565330000000108285			
0000000106905 N32Z			
208409012KILA SMITH LAKE COMMUNITYDEVELOPMENT COALITION			
% SCOTT LAMPSHIRE	PO BOX 105		KILA
MT59920-010500000331	20100911500000000010100000020101200020		
12000000000000000000000000000000 C30			
202179207KILKENNY CORP			
1235 34TH ST	MISSOULA		MT59801-851600000331
20050911500000000010120091220100964010 0900000045685650000000165679			
0000000165679 L22			
743163021KINGDOM CAMP INC			
% TOM PRICE	1515 S SHILOH RD		
BILLINGS	MT59106-330300000337		
20080511500000000010120091220091223010 1200000000197140000000025466			
0000000025466 X200			
134284037KINGDOM OF GOD MINISTRIES INC			
% WILLIAM M BLIESE	38 SWIFTWATER DR		BOZEMAN
MT59715-876100000337	20060511600000000010120081220101200020		
12000000000000000000000000000000 X20			
204662272KINGDOM POWER GLORY INTERNATIONAL			
% STEVE WHITE	PO BOX 10306		
KALISPELL	MT59904-330600000337		200808115000000000101201012
00010 12	X21		
237356998KINGS CHRISTIAN CHURCH			
9830 VALLEY GROVE DR	LOLO		MT59847-861600000337
197403110001000000101000000 00060 12			
810400440KINGSBURY COLONY INC			
600 KINGSBURY RD	VALIER		MT59486-000000004031
201010200000000000101000000 00000 12			
X99			

MELISSA DATA[Sign In](#) | [Cart](#) | [Newsletters](#) | [Search](#) 

1-800-MELISSA

[Products](#)[Solutions](#)[Downloads & Trials](#)[Support](#)[Resources](#)[Lookups](#)[Contact Us](#)[Free Lookups](#)[Home](#) > [Lookups](#) > Nonprofit Organization Lookup[Help](#)

40% of the success of a direct mail campaign is dependent
on 1 thing - having an accurate, effective mailing list.

[select a list now](#)

Enter a 5-digit ZIP Code,
organization name or 9-digit Tax ID

Use this Lookup to:

- Find information on over 1.4 million registered nonprofit organizations in the United States
- Get organization name, assets, income, and IRS subsection
- Select organization for contact name and address, type of foundation and organization
- Get deductibility status, classification, Form 990, and more


KINGSBURY COLONY INC**600 KINGSBURY RD**Address **VALIER, MT 59486-0000**[MapG](#) [MapY](#) [MapV](#)IRS Subsection **501(d) - A religious and apostolic association.**Type of Organization **Corporation**Deductibility **Contributions are NOT deductible**Tax I.D. Number **810400440**Exempt Since **10-2010**Form 990 Requirement **Not required to file 990**Classification **Religion Related, Spiritual Development N.E.C.**

Share with others information about this Nonprofit - like the web site, e-mail address, how to donate or any corrections to the data shown.

Messages[How Can We Improve this Lookup?](#) | [Send to a Friend](#) | [Lookups Forum](#) | [Terms of Use](#)

**There are a Few
Things You Should
Know About Us:**

**Community of
Email Marketing
Experts**



VerticalResponse

[Home](#) | [About Us](#) | [myManta](#) | [FAQ](#) | [View Cart](#) | [My Profile](#)

Login:

[Not a member? Learn more.](#)

Thursday, Oct. 22, 2009
63,778,867 companies



**New! Premium Report
Search Now on Manta**

COMPANIES: U.S., Australia, Canada, U.K., Worldwide

RESOURCES: Video, Jobs, Reports, White Papers | **JOIN US:** Twitter, Facebook

U.S. business name, category, location...

Search

BUSINESS CENTERS: Small Biz, Sales Expertise, HR, Travel, Career, Tech

U.S. » Valier, MT » Agriculture » General Farms, Primarily Crop » Farms » Kingsbury Colony


Kingsbury Colony (Mike Kleinsasser*)

Is this your company?

These Members Work Here

600 Kingsbury Colony Rd
Valier, MT 59486-5461

[Claim This Profile](#)

 **Do you?**
SAY SO

Phone: (406) 472-3330

Website: Information not found (?)

Ads by Google

[Save on K12 Curriculum](#) Enroll in August and save 10% with K12 Online Home School Curriculum.

[School Administrators](#) Get a Doctoral in Educational Leadership. Visit us for Details.

The ads are not affiliated with Kingsbury Colony

Business Categories

Schools in Valier, MT
General Crop Farm*, Elementary & Secondary Schools

Kingsbury Colony Business Information [Claim This Profile](#)

Kingsbury Colony is a private company categorized under Farms and located in Valier, MT. Current estimates show this company has an annual revenue of unknown and employs a staff of approximately 100 to 249.


Also Does Business As

Mike Kleinsasser*

HQ, Branch or Single Location

Single Location

Annual Sales (Estimated)

 [View Details](#)

Employees (Estimated)
100 to 249
D&B: 2*

K12 Private High School

Learn from home at your own pace w/
K12 Accredited Online High School
www.K12.com

School Administrators

Get a Doctoral in Educational
Leadership. Visit us for Details.
GSEP.Pepperdine.edu

JMHS Home School Program

Nationally Accredited Home School
Program. Enroll & Get 30% Off.
JMHSDiploma.com

Ads by Google

SIC Code and Description

 [View Details](#)

NAICS Code and Description

611110, Elementary & Secondary Schools

Products, Services and Brands

Information not found (?)

State of Incorporation

Information not found

Years in Business

29*

Company Contacts

Contact Name	Gender	
Mike Kleinasser , President	M	Claim This Profile
Joseph Wurtz , Marketing Executive	M	

Click on the [reports tab](#) at the top of the page to research company background, detailed company profile, credit and financial reports for Kingsbury Colony.

*Data provided by D&B. © Dun and Bradstreet, Inc. All rights Reserved.

Plumbing Training

Start a new career in
Plumbing! Classes
starting soon. Visit Us
www.americcolleges.com/wyot

Get a 10% Discount

On K12's Award-
Winning Curriculum
Buy now & give your
kids an edge
www.K12.com

Medical Coding Schools

Become Certified in
Medical Billing and
Coding at These
Schools.
www.MedicalCoding-Schools.i

Vocational Schools

Request Information
from Vocational
Schools In Your Area!
www.collegebound.net

Teen Driver Education

CA accepted courses.
Online or Book Easy
enrollment.
Professional staff


Related Links

Other companies named
Kingsbury Colony

Companies in this industry


Jobs in Valier, MT


Recent Visitors



Companies by Location: Valier, Montana

[Privacy Policy](#) | [Refund Policy](#) | [Contact Manta](#) | [Advertise](#) | [Featured Listings](#) | [Terms & Conditions](#) | [Site Map](#) | [Partners](#)


> Learn More

**ready to help you
do business better.**

[Home](#) | [About Us](#) | [myManta](#) | [FAQ](#) | [View Cart](#) | [My Profile](#)

Login:

Not a member? [Learn more.](#)Thursday, Oct. 22, 2009
63,778,867 companies

COMPANIES: U.S., Australia, Canada, U.K., Worldwide

RESOURCES: Video, Jobs, Reports, White Papers | JOIN US: Twitter, Facebook

Search

BUSINESS CENTERS: Small Biz, Sales Expertise, HR, Travel, Career, Tech

U.S. » Valier, MT » Associations/Non-Profits » Religious Organizations » Churches » Kingsbury Colony Inc

Kingsbury Colony Inc

Is this your company?

[Claim This Profile](#)

These Members Work Here

**Do you?**
SAY SO600 Kingsbury Colony Rd
Valier, MT 59486**Phone:** (406) 472-3304**Website:** Information not found (?)

Ads by Google

[USC's Online Courses](#) Short Courses - Fast Track. 18 Online & Live Courses This Fall![Make FX payments online](#) Manage transactions on a secured platform. Wires, EFT, ACH available

The ads are not affiliated with Kingsbury Colony Inc

Business Categories

Religious organizations in Valier, MT
Religious Organization, Religious Organizations

Kingsbury Colony Inc Business Information [Claim This Profile](#)

Kingsbury Colony Inc is a private company categorized under Churches and located in Valier, MT. Our records show it was established in 1981 and incorporated in Montana. Current estimates show this company has an annual revenue of \$110,000 and employs a staff of approximately 2.

Also Does Business As



Information not found (?)

HQ, Branch or Single Location

Single Location

Annual Sales (Estimated) [View Details](#)**Employees** (Estimated)

2

**SIC Code and Description** [View Details](#)**NAICS Code and Description**

813110, Religious Organizations

Products, Services and Brands

Information not found (?)

State of Incorporation

Montana

Years in Business

28

Company Contacts

Contact Name	Gender	
Mike S Kleinsasser, President	—	Claim This Profile

Click on the [reports tab](#) at the top of the page to research company background, detailed company profile, credit and financial reports for Kingsbury Colony Inc.

Data above provided by D&B. © Dun and Bradstreet, Inc. All rights Reserved.

**Related Links**[Other companies named Kingsbury Colony Inc](#)[Companies in this industry](#)[Jobs in Valier, MT](#)**Recent Visitors**

Companies by Location: Valier, Montana

Hutterite Surnames

Subject: Kingsbury Colony, Valier, MT 59486

Different Business Names: (no data)

A comparison of Hutterite surnames from the webpages 'Founding families' and 'Surnames of Founding Families' at The Federation of East European Family History Societies (FEEFHS) website [www.feefhs.org] and surnames from USDA ownership shares data for: 'Kingsbury Colony'. The USDA data is from the Environmental Working Group's Farm Subsidy Database at the website [www.ewg.org/agmag].

Notes:

- 1) The webpage URL for 'Founding families' is:
[<http://www.feefhs.org/links/hutterites/families.html>].
- 2) The webpage URL for 'Surnames of Founding Families' is:
[<http://www.feefhs.org/links/hutterites/surnames.html>].
- 3) The list of Hutterite surnames includes Hutterite surnames found with Hutterite colonies as USDA farm subsidy recipients but does not include all Hutterite surnames.

<u>Hutterite Surnames</u>	<u>Surnames from USDA ownership shares data</u>	<u>Surnames that match both lists</u>
Decker	Kleinsasser	Kleinsasser
Entz	Waldner	Waldner
Glanzer	Wurtz	Wurtz
Gross		
Hofer		
Kleinsasser		
Maendel (Mandel)		
Miller		
Stahl		
Tschetter		
Waldner		
Walter		
Wipf		
Wollman		
Wurtz		
Wurz		

Comparison data

Name: Kingsbury Colony

Location: Valier, MT 59486

Different Business Names: (no data)

Hutterite Surnames: Kleinsasser, Waldner, Wurtz

Data Timeframe: 1995-2006

[Home](#)[Notifications](#)[Reach Us](#)Keep our server humming, [Donate](#).

HUTTERITE CONTACTS

GO TO MAIN INDEX

- S Kamsley, Somerset, MB ROG 2LO
- D Keho Lake, Barons, AB TOL 0G0
- S Keystone, Warren, MB ROC 3E0
- D Kilby Butte, Roundup, MT 59072
- L Kings Lake, Foremost, AB T0
- L Kingsbury, Valier, MT 59486-9704
- L Kingsland, New Dayton, AB TOK 1P0
- L Kyle, Kyle, SK SOL 1T0

Kingsbury Lehrerleut

600 Kingsbury Rd.

Valier, MT 59486-9704

Established From [Miller, Choteau, MT 59422](#)[Google Map](#)**Manager** Joseph J. Wurz

406-472-3330

fax 3379**Minister** Mike Kleinsasser

406-472-3304

fax 3306**Switchboard** 406-472-3302**211** Joe Rebecca**213** Joe Rebecca *Min.***216** John Anna**218** John Katie**228** John Mary**217** Lawrence Amanda**236** Leonard Rachel**235** Mark Susanna**221** Mike Anna**212** Mike Anna *Min.***226** Mike Elisabeth**243** Mike Helen**238** Arnold Lila**214** D. Susie**245** Dan Mary**227** Dave Dorothy**215** Dave Katie**247** Don Katie**244** Ed Esther**242** Jake Rebecca**246** Jerry Anna**225** Joe Anna**222** Joe Elisabeth

224 Joe Judy
248 Peter Judy
241 Steven Lisa
223 Tom Rebecca
502 Blacksmith Shop
503 Carpenter Shop
401 Dairy Barn
405 Ducks/Fryers
507 Electrical Shop
506 Farm Boss Shop
402 Feed Mill
301 Garden Shed
237 Ned Clara
403 Hog Barn
306 Kindergarten
304 Kitchen
305 Laundry
404 Laver Barn
505 Plumbing Shop
302 Preschool
303 Shoe Shop
506 Slaughterhouse
504 Tractor Shop
501 Truck Shop
307 Warehouse

Contact Information for Hutterite colonies as USDA farm subsidy recipients
Subject: Kingsbury Colony, Valier, MT 59486

Contact Information for [Kingsbury Colony, Valier, MT 59486]

1) Manta data

Phone: [406-472-3330]

Address:

Kingsbury Colony

600 Kingsbury Colony Rd

Valier, MT 59486-5461

2) Hutterite Directory

Phone:

1) Mike Kleinsasser, Minister: [406-472-3304]

2) Joseph J. Wurz, Manager: [406-472-3330]

3) Switchboard: [406-472-3302]

Address:

Kingsbury Colony

600 Kingsbury Rd.

Valier, MT 59486-9704

Address verification results from [www.melissadata.com]:

1) For (1) Manta data: address verified

2) For (2) Hutterite Directory:

Address not verified. The street name 'Kingsbury' was not found.



MAPQUEST

Map of Valier, MT

Notes



All rights reserved. Use subject to License/Copyright | [Map Legend](#)

Directions and maps are informational only. We make no warranties on the accuracy of their content, road conditions or route usability or expeditiousness. You assume all risk of use. MapQuest and its suppliers shall not be liable to you for any loss or delay resulting from your use of MapQuest. Your use of MapQuest means you agree to our [Terms of Use](#)

List of Evidence for Hutterite colonies as USDA farm subsidy recipients

Subject: Loring Hutterian Brethren, Loring, MT 59537

Location by State: Montana

Form and Version of Evidence:

[Short Form for Original Evidence (Long Form) and New Evidence 1]

Timeframe of Evidence as Webpages: 2009-2011

Status: Investigation as EO (Exempt Organization)

Topic: Short Form includes Findings from Original Evidence (Long Form) and
New Evidence 1, and Conclusion from New Evidence 1

Section SF. List of Short Form of Evidence for OE and NE 1

1) EWG 'Search Result' and 'Farm Location(s)' webpages (10/22/2009) for data 1995-2006

Both from Environmental Working Group's Farm Subsidy Database - [<http://farm.ewg.org/>]

Evidence included: yes

2) EWG 'Ownership Interest(s)' webpage(s) (10/22/2009) for data 1995-2006

From Environmental Working Group's Farm Subsidy Database - [<http://farm.ewg.org/>]

Evidence included: yes

3) EWG dataset (7/20/2011) for data 1995-2010

From Environmental Working Group's Farm Subsidy Database - [<http://farm.ewg.org/>]

Evidence included: yes

4) IRS Exempt Organization (EO) data webpage(s) from [www.irs.gov]

EO File URL: [<http://www.irs.gov/taxstats/charitablestats/article/0,,id=97186,00.html>]

EO File Date (for OE): (not included)

EO File Date (for NE 1): (9/11/2011 is date EO file page was printed from the IRS website)

Evidence included: yes

5) IRS EO/BMF Data Decoded page

Evidence included: no

6) Melissa Data webpage(s) (7/20/2011) from [www.melissadata.com]

Evidence included: yes

7) Manta data webpage(s) (10/22/2009) from [www.manta.com]

Evidence included: yes

8) Hutterite Surnames page

Evidence included: yes

9) Hutterite Directory webpage(s) (10/22/2009)

From [www.cedrontech.com], or link from [www.hutterites.org]

Evidence included: yes

10) Contact Information page(s)

Evidence included: yes

11) MapQuest webpage(s) (5/25/2011) from [www.mapquest.com]

Evidence included: yes

Note:

All evidence has been introduced for the original evidence (long form) and/or the new evidence 1, except the 'Contact Information' page and the 'MapQuest' webpage which are introduced as evidence for the 'Short Form of Evidence for OE and NE 1'.

List of Evidence for Hutterite colonies as USDA farm subsidy recipients

Subject: Loring Hutterian Brethren, Loring, MT 59537

Location by State: Montana

Status: Investigation as EO (Exempt Organization)

Topic: Findings, for Section LF and Section SF, Version 1

Findings (for Section LF and Section SF, Version 1):

1:

Loring Hutterian Brethren is confirmed as a Hutterite colony and member of the Hutterian Brethren Church based on name and data for ID as a Hutterite colony.

Data for Loring Hutterian Brethren for ID as a Hutterite colony:

1) Name: Loring Hutterian Brethren, Loring, MT 59537

2) EWG/USDA ownership shares data, Hutterite Surnames: Hofer, Stahl

3) Rocky Cape Christian Community/Hutterite colony data:

[Loring, MT, 1982 - present (note: Dariusleut)]

4) Hutterite Directory (for Loring Colony): Loring, HC 61, Box 14, Loring, MT 59537

2:

IRS EO/BMF data not found so do not know IRC section.

3:

Dataset for timeframe 1995-2006:

Identity of USDA farm subsidy recipient:

[Loring Hutterian Brethren, Loring, MT 59537]

USDA farm subsidy total:

1) Subsidy Total 1995-2006: \$1,322,587.53 (note: exact calculation)

2) Subsidy Payments 1995-2006 Total: \$1,322,588 (note: rounded off calculation)

IRC Section: (unknown)

Ruling Date: (unknown)

Operating As: Hutterite colony

> Findings for Section NE 1, for:

[Loring Hutterian Brethren, Loring, MT 59537]

(page 1)

1:

Refer to the original findings for Section LF for data. This findings includes updated data.

2:

IRS EO/BMF data not found for original evidence.

IRS EO/BMF data found for new evidence.

Melissa Data found for new evidence.

3:

Comparison of IRS EO/BMF data with Melissa Data:

[Data Date: (IRS 9/11/2011), (Melissa Data 7/20/2011)]

[Data: EIN, Organization Name, Location by State, IRC Section, Ruling Date]

[810381780, Loring, MT, 501(c)(3), 04/1988 = IRS]

[810381780, Loring, MT, 501(c)(3), 04-1988 = Melissa Data]

Comparison of data demonstrates all data is the same basic data.

The IRS data is included with the evidence to verify the Employer Identification Number (EIN) found with the Melissa Data data for 'Tax I.D. Number'. The process of verification of EIN data will help to establish the validity of the Melissa Data data.

4:

IRS EO/BMF data (9/11/2011):

1) Name:

[Loring, PO Box 335, Loring, MT 59537-0335]

2) Employer Identification Number (EIN): 810381780

3) IRC Section: 501(c)(3) Religious organization

4) Ruling Date: 04/1988

Melissa Data (7/20/2011):

1) Name:

[Loring, PO Box 335, Loring, MT 59537-0335]

2) Tax I.D. Number: 810381780

3) IRS Subsection:

[501(c)(3) - A religious, educational, charitable, scientific or literary organization.]

4) Exempt Since: 04-1988

> Findings for Section NE 1, for:
[Loring Hutterian Brethren, Loring, MT 59537]
(page 2)

5:

Findings for USDA farm subsidy data and IRS data:

a:

USDA Business Name and Location:
[Loring Hutterian Brethren, Loring, MT 59537]
IRS Organization Name and Location:
[Loring, Loring, MT 59537-0335]

b:

The IRS organization name is not the same as the USDA business name. The 2 names are in the same location and there is a possibility that the 2 names are the same identity. If the 2 names are the same identity then the IRC section '501(c)(3) Religious organization' and the ruling date 04/1988 indicate the organization received USDA farm subsidies during the timeframe 1995-2010 as a tax-exempt nonprofit religious organization.

The IRS EO/BMF data is included with the evidence as data for investigation.

6:

Melissa Data can be established as a valid data source for IRS data from [Findings for documentation as evidence for Hutterite colonies as USDA farm subsidy recipients] that will establish that there are 100 organizations with IRS EO/BMF data and Melissa Data data with the same IRS Employer Identification Number (EIN) and Melissa Data data that can be converted to decoded IRS EO/BMF data, so the data is for the same organization.

> Conclusion for Section NE 1, for:
[Loring Hutterian Brethren, Loring, MT 59537]
(page 1)

1:

This conclusion is a updated version of the original conclusion for Section LF so refer to this updated conclusion as the new conclusion for Section LF. This conclusion includes a updated dataset with data for timeframe 1995-2010.

2:

The IRS organization name is not the same as the USDA business name. The 2 names are in the same location and there is a possibility that the 2 names are the same identity. If the 2 names are the same identity then the IRC section '501(c)(3) Religious organization' and the ruling date 04/1988 indicate the organization received USDA farm subsidies during the timeframe 1995-2010 as a tax-exempt nonprofit religious organization.

The IRS EO/BMF data is included with the evidence as data for investigation.

3:

Dataset for timeframe 1995-2010:

Identity of USDA farm subsidy recipient:

[Loring Hutterian Brethren, Loring, MT 59537]

USDA farm subsidy total:

1) Subsidy Total 1995-2010: \$1,585,845.53 (note: exact calculation)

2) Subsidy Payments 1995-2010 Total: \$1,585,846 (note: rounded off calculation)

3) 'Summary' data shows that the farm subsidy payment data for the calculation of the USDA farm subsidy total for 1995-2010 applies to 1995-2010.

IRC Section: (unknown)

Ruling Date: (unknown)

Operating As: Hutterite colony

4:

Recommendation:

> Step 1

Determine IRS organization name as same identity as USDA business name.

USDA Business Name and Location:

[Loring Hutterian Brethren, Loring, MT 59537]

IRS Organization Name and Address:

[Loring, PO Box 335, Loring, MT 59537-0335]

> Step 2

If a determination of IRS organization name as same identity as USDA business name cannot be made then a investigation is necessary to find IRC section data from the IRS Business Master File (BMF) for:

Name: Loring Hutterian Brethren, Loring, MT 59537

Timeframe for IRC section data: 1995-2010

Data from Section LF:

Manta data: Loring Colony, 6888 Turner Cutacross Rd, Loring, MT 59537-9505

Hutterite Directory (for Loring Colony): Loring, HC 61, Box 14, Loring, MT 59537

environmental working group's Farm Subsidy Database



178,219,343

NEW 2007 Direct Payment Subsidy Overview

NEW Press Release

[2008 Farm Subsidy Database Update](#)

[2008 Summary](#)

[2008 News Release](#)

[EWG's Policy Analysis Database](#)

READ MULCH
Updates, commentary,
& your feedback



NEW!

- [Full Disclosure: Who really benefits from federal farm subsidies](#)
- [What's in the new Farm Bill 2007 Database?](#)
- [New Farm Bill Web Site Generates Media Storm](#)

[Congressional District Ranking](#)

EWG Farm Subsidy Database

Corporate Subsidy Recipients 1 to 1 of 1 in Montana

Business Name: LORING

Rank	Name	Location	Subsidy Total 1995-2006
1	Loring Hutterian Brethren	Loring, MT 59537	\$ 1,322,587.53

Related Content

Farms Receiving Government

Payments

Speech: Farm Policy For The Rest of
Us

environmental working group's Farm Subsidy Database



178,219,540

NEW 2007 Direct Payment Subsidy Overview

NEW Press Release


[2008 Farm Subsidy Database Update](#)

[2008 Summary](#)

[2008 News Release](#)

[EWG's Policy Analysis Database](#)

READ MULCH
Updates, commentary,
& your feedback



NEW!

- [Full Disclosure: Who really benefits from federal farm subsidies](#)
- [What's in the new Farm Bill 2007 Database?](#)
- [New Farm Bill Web Site Generates Media Storm](#)

[Congressional District Ranking](#)

Related Content

Farms Receiving Government

Payments

Speech: Farm Policy For The Rest of
Us

USDA subsidy information for Loring Hutterian Brethren

Loring Hutterian Brethren: [Summary](#) | [Programs](#) | [Programs by year](#) | [Farm Location\(s\)](#) | [Ownership Interest\(s\)](#)

Addresses on file with USDA for Loring Hutterian Brethren

USDA county office from which subsidies were paid:	Subsidy Payments 1995-2006	Most recent address on file in USDA county office
Phillips County, Montana	\$1,322,588	Loring Hutterian Brethren Loring, MT 59537
Total	\$1,322,588	

environmental working group's Farm Subsidy Database



178,219,591

NEW 2007 Direct Payment Subsidy Overview


NEW Press Release

[2008 Farm Subsidy Database Update](#)

[2008 Summary](#)

[2008 News Release](#)

[EWG's Policy Analysis Database](#)



READ MULCH
Updates commentary
& your feedback

NEW!

- [Full Disclosure: Who really benefits from federal farm subsidies](#)
- [What's in the new Farm Bill 2007 Database?](#)
- [New Farm Bill Web Site Generates Media Storm](#)

[Congressional District Ranking](#)

Related Content

Farms Receiving Government

Payments

Speech: Farm Policy For The Rest of
Us

USDA subsidy information for Loring Hutterian Brethren

[Loring Hutterian Brethren: Summary](#) | [Programs](#) | [Programs by year](#) | [Farm Location\(s\)](#) | [Ownership Interest\(s\)](#)

Ownership shares for Loring Hutterian Brethren

Pick year for ownership information

USDA county office/Ownership:	Percentage Share*
Loring Hutterian Brethren ownership information from 2006 Phillips County, Montana	
Anita Stahl Gildford, MT 59525	2.50 %
Debra Stahl Gildford, MT 59525	2.50 %
Glenda Hofer Malta, MT 59538	2.50 %
Mary Hofer Malta, MT 59538	2.50 %
Levi Hofer Loring, MT 59537	2.50 %
Jennifer Hofer Loring, MT 59537	2.50 %
Titus John Hofer Loring, MT 59537	2.50 %
Barbara M Hofer Loring, MT 59537	2.50 %
Dorothy Matilda Hofer Malta, MT 59538	2.50 %
Susie G Hofer Loring, MT 59537	2.50 %
Larry Hofer Malta, MT 59538	2.50 %
Cody Hofer Malta, MT 59538	2.50 %

Related News Coverage

FSA Fact Sheets

Sign up to receive email updates
from EWG

Sign Me Up

<u>Lorraine Hofer</u> Malta, MT 59538	2.50 %
<u>Lowell Hofer</u> Malta, MT 59538	2.50 %
<u>Bradley Hofer</u> Malta, MT 59538	2.50 %
<u>Tamra Hofer</u> Loring, MT 59537	2.50 %
<u>Annie P Hofer</u> Loring, MT 59537	2.50 %
<u>Elizabeth D Hofer</u> Loring, MT 59537	2.50 %
<u>Barbara J Hofer</u> Loring, MT 59537	2.50 %
<u>Paul A Hofer</u> Loring, MT 59537	2.50 %
<u>Josh B Hofer</u> Loring, MT 59537	2.50 %
<u>Mike B Hofer</u> Loring, MT 59537	2.50 %
<u>Kurt K Hofer</u> Loring, MT 59537	2.50 %
<u>Brenda Hofer</u> Malta, MT 59538	2.50 %
<u>John M Hofer</u> Malta, MT 59538	2.50 %
<u>Joe Hofer</u> Malta, MT 59538	2.50 %
<u>Mike Hofer</u> Malta, MT 59538	2.50 %
<u>Eddie P Hofer</u> Malta, MT 59538	2.50 %
<u>Timmy Hofer</u> Malta, MT 59538	2.50 %
<u>Kathryn K Hofer</u> Loring, MT 59537	2.50 %
<u>Joyce Hofer</u> Malta, MT 59538	2.50 %
<u>Jordan J Hofer</u> Malta, MT 59538	2.50 %
<u>Carla K Hofer</u> Malta, MT 59538	2.50 %
<u>Amber Hofer</u> Malta, MT 59538	2.50 %
<u>Justin Hofer</u> Malta, MT 59538	2.50 %

<u>Samantha J Hofer</u> Malta, MT 59538	2.50 %
<u>Carrieann Hofer</u> Malta, MT 59538	2.50 %
<u>Christina R Hofer</u> Loring, MT 59537	2.50 %
<u>Marvin J Hofer</u> Loring, MT 59537	2.50 %
<u>Corrine K Hofer</u> Loring, MT 59537	2.50 %

* According to USDA percentage shares for ownership may not reflect share of subsidy payments. EWG review shows that share information on file with USDA may not always equal 100 percent.

www.ewg.org is the website for both Environmental Working Group and EWG Action Fund

Copyright 2009, Environmental Working Group. All Rights Reserved.

Headquarters 1436 U St. N.W., Suite 100 | Washington, DC 20009 || [Contact Us](#)
California Office 1904 Franklin St. Suite 703 | Oakland, CA 94612 || [Contact Us](#)

**SUPPORT OUR WORK
CONTRIBUTE NOW**



EWG Farm Subsidy Database

Corporate Subsidy Recipients 1 to 1 of 1 in Montana

Business Name: **LORING**

Rank	Name	Location	Subsidy Total 1995-2010
1	<u>Loring Hutterian Brethren</u>	Loring, MT 59537	\$ 1,585,845.53

Note: The information on conservation spending for 2010 is incomplete due to missing data from USDA's Natural Resource Conservation Service. Payment data currently are not included for the Environmental Quality Incentives Program, but will be added once NRCS makes it available.

The information provided for the Wetland Reserve Program (WRP) provides an inaccurate picture of how WRP payments are distributed. USDA's Natural Resource Conservation Service uses title companies as intermediaries to finalize wetlands easements under the Wetlands Reserve Program. As a result, the data provided to us shows large sums of money going to these title companies. In reality, the payments are ultimately distributed to landowners participating in the WRP.

Unfortunately, NRCS has not provided the data to show where these farms and wetlands are located or which farmers or landowners are enrolling in the program, so EWG is unable to allocate these large sums of money to individuals beyond the title companies. Therefore, these companies skew the conservation rankings and payment concentration, which EWG cannot avoid unless and until NRCS makes available the additional farm attribution data. Therefore, we have not included WRP payments in the 2010 data update.

Finally, we have separated data on farm commodity, disaster and conservation payments in order to provide a more accurate picture of top recipients and concentration of payments among the three main categories of USDA programs.

USDA subsidy information for **Loring Hutterian Brethren****Addresses on file with USDA for Loring Hutterian Brethren**

USDA county office from which subsidies were paid:	Subsidy Payments 1995-2010	Most recent address on file in USDA county office
Phillips County, Montana	\$1,585,846	Loring Hutterian Brethren Loring, MT 59537
Total	\$1,585,846	

Note: The information on conservation spending for 2010 is incomplete due to missing data from USDA's Natural Resource Conservation Service. Payment data currently are not included for the Environmental Quality Incentives Program, but will be added once NRCS makes it available.

The information provided for the Wetland Reserve Program (WRP) provides an inaccurate picture of how WRP payments are distributed. USDA's Natural Resource Conservation Service uses title companies as intermediaries to finalize wetlands easements under the Wetlands Reserve Program. As a result, the data provided to us shows large sums of money going to these title companies. In reality, the payments are ultimately distributed to landowners participating in the WRP.

Unfortunately, NRCS has not provided the data to show where these farms and wetlands are located or which farmers or landowners are enrolling in the program, so EWG is unable to allocate these large sums of money to individuals beyond the title companies. Therefore, these companies skew the conservation rankings and payment concentration, which EWG cannot avoid unless and until NRCS makes available the additional farm attribution data. Therefore, we have not included WRP payments in the 2010 data update.

Finally, we have separated data on farm commodity, disaster and conservation payments in order to provide a more accurate picture of top recipients and concentration of payments among the three main categories of USDA programs.



Loring Hutterian Brethren received payments totaling \$1,585,846 from 1995 through 2010

Year	Conservation Subsidies	Disaster Subsidies	Commodity Subsidies	Total USDA Subsidies 1995-2010
1995	\$47,176	\$0	\$31,131	\$78,307
1996	\$47,176	\$0	\$29,177	\$76,353
1997	\$47,176	\$0	\$69,308	\$116,484
1998	\$8,624	\$0	\$143,700	\$152,324
1999	\$8,624	\$0	\$176,388	\$185,012
2000	\$8,624	\$0	\$177,202	\$185,826
2001	\$7,294	\$330	\$90,677	\$98,301
2002	\$8,624	\$1,835	\$39,934	\$50,393
2003	\$8,624	\$13,028	\$64,403	\$86,055
2004	\$8,624	\$0	\$97,854	\$106,478
2005	\$8,624	\$58,542	\$49,157	\$116,323
2006	\$8,624	\$0	\$62,108	\$70,732
2007	\$8,624	\$0	\$40,000	\$48,624
2008	\$8,522	\$56,058	\$40,000	\$104,580
2009	\$8,520	\$0	\$40,014	\$48,534
2010	\$8,520	\$0	\$53,000	\$61,520
Total	\$252,000	\$129,793	\$1,204,053	\$1,585,846

Crop Summary for Loring Hutterian Brethren

Crop	Payments 1995-2010
Wheat Subsidies**	\$804,171
Barley Subsidies**	\$293,496
Dry Pea Subsidies	\$7,606
Livestock Subsidies	\$6,158
Oat Subsidies**	\$713

Note: The information on conservation spending for 2010 is incomplete due to missing data from USDA's Natural Resource Conservation Service. Payment data currently are not included for the Environmental Quality Incentives Program, but will be added once NRCS makes it available.

The information provided for the Wetland Reserve Program (WRP) provides an inaccurate picture of how WRP payments are distributed. USDA's Natural Resource Conservation Service uses title companies as intermediaries to finalize wetlands easements under the Wetlands Reserve Program. As a result, the data provided to us shows large

USDA subsidy information for **Loring Hutterian Brethren****Payment Breakdown**

Subsidy Program	Total Payments 1995-2010
Total USDA - Subsidies	\$1,585,846
<i>Subtotal, Farming Subsidies</i>	\$1,204,053
<i>Subtotal, Conservation Programs</i>	\$252,000
<i>Subtotal, Disaster Payments</i>	\$129,793

Commodity subsidy breakdown

Subsidy Program	Total Payments 1995-2010
Subtotal, Farming Subsidies	\$1,204,053
<i>Total Direct Payments</i>	\$333,014
Direct Program Payments - 2008 Farm Bill	\$93,014
Direct Payment - Barley	\$36,850
Direct Payment - Oats	\$177
Direct Payment - Wheat	\$202,973
<i>Total Counter Cyclical Payments</i>	\$16,744
Counter Cyclical Payment - Barley	\$16,744
<i>Production Flexibility Contracts</i>	\$299,145
Production Flexibility - Barley	\$41,772
Production Flexibility - Oats	\$342
Production Flexibility - Wheat	\$257,031
<i>Mkt. Loss Asst. - Commodity Crops</i>	\$139,888
Market Loss Assistance - Barley	\$4,220
Market Loss Assistance - Oats	\$71
Market Loss Assistance - Wheat	\$135,597
<i>Deficiency Payments</i>	\$123
Advance Deficiency - Barley	\$8,880
Deficiency - Barley	\$-8,880
Advance Deficiency - Oats	\$123
Advance Deficiency - Wheat	\$21,088
Deficiency - Wheat	\$-21,088
<i>Loan Deficiency Payments</i>	\$351,285
Loan Deficiency - Barley	\$192,234

Loan Def. Refund - Barley	\$-1,114
Loan Deficiency - Wheat	\$154,439
Loan Def. Refund - Wheat	\$-1,881
Loan Deficiency - Dry Peas	\$7,606
Total Commodity Certificates	\$57,762
Commodity Certificates - Barley	\$1,750
Commodity Certificates - Wheat	\$56,012
Misc. Farm - Subsidies	\$6,092
Interest Penalty Payments	\$52
Farm Storage - Barley	\$1,040
Small Hog Operation	\$5,000

Conservation subsidy breakdown

Subsidy Program	Total Payments 1995-2010
Subtotal, Conservation Programs	\$252,000
<i>Conservation Reserve Program</i>	\$252,000
CRP - Annual Land Rental	\$253,330
CRP - Haying / Grazing	\$-1,330

Disaster subsidy breakdown

Subsidy Program	Total Payments 1995-2010
Subtotal, Disaster Payments	\$129,793
<i>Misc. Disaster Payments</i>	\$128,635
Crop Disaster - Program	\$127,457
Non-insured Assistance	\$1,178
<i>Livestock Disaster / Emergency</i>	\$330
Emergency Livestock Feed Assistance	\$330
Livestock Compensation Program	\$828

Note: The information on conservation spending for 2010 is incomplete due to missing data from USDA's Natural Resource Conservation Service. Payment data currently are not included for the Environmental Quality Incentives Program, but will be added once NRCS makes it available.

The information provided for the Wetland Reserve Program (WRP) provides an inaccurate picture of how WRP payments are distributed. USDA's Natural Resource Conservation Service uses title companies as intermediaries to finalize wetlands easements under the Wetlands Reserve Program. As a result, the data provided to us shows large sums of money going to these title companies. In reality, the payments are ultimately distributed to landowners participating in the WRP.

Unfortunately, NRCS has not provided the data to show where these farms and wetlands are located or which farmers or landowners are enrolling in the program, so EWG is unable to allocate these large sums of money to individuals beyond the title companies. Therefore, these companies skew the conservation rankings and payment concentration, which EWG cannot avoid unless and until NRCS makes available the additional farm attribution data. Therefore, we have not included WRP payments in the 2010 data update.

Finally, we have separated data on farm commodity, disaster and conservation payments in order to provide a more accurate picture of top recipients and concentration of payments among the three main categories of USDA programs.

USDA subsidy information for **Loring Hutterian Brethren****Ownership shares for Loring Hutterian Brethren**

Pick year for ownership information

USDA county office/Ownership:	Percentage Share*
Loring Hutterian Brethren ownership information from 2010 Phillips County, Montana	
Anita Hofer	N/A*
Debra Hofer	N/A*
Glenda Hofer	N/A*
Mary Hofer	N/A*
Levi Hofer	N/A*
Jennifer Hofer	N/A*
Titus John Hofer	N/A*
Barbara M Hofer	N/A*
Dorothy Matilda Hofer	N/A*
Susie G Hofer	N/A*
Larry Hofer	N/A*
Cody Hofer	N/A*
Lorraine Hofer	N/A*
Lowell Hofer	N/A*
Bradley Hofer	N/A*
Tamra Hofer	N/A*
Annie P Hofer	N/A*
Elizabeth D Hofer	N/A*
Barbara J Hofer	N/A*
Paul A Hofer	N/A*
Josh B Hofer	N/A*
Mike B Hofer	N/A*
Kurt K Hofer	N/A*
John M Hofer	N/A*
Joe M Hofer	N/A*
Mike Hofer Jr	N/A*

<u>Eddie P Hofer</u>	N/A*
<u>Timmy Hofer</u>	N/A*
<u>Kathryn K Hofer</u>	N/A*
<u>Joyce Hofer</u>	N/A*
<u>Jordan J Hofer</u>	N/A*
<u>Carla K Hofer</u>	N/A*
<u>Amber Hofer</u>	N/A*
<u>Justin Hofer</u>	N/A*
<u>Samantha J Hofer</u>	N/A*
<u>Carrieann Hofer</u>	N/A*
<u>Christina R Hofer</u>	N/A*
<u>Marvin J Hofer</u>	N/A*
<u>Corrine K Hofer</u>	N/A*
<u>Cristin Ben Hofer</u>	N/A*

* According to USDA percentage shares for ownership may not reflect share of subsidy payments. EWG review shows that share information on file with USDA may not always equal 100 percent. Most recent percentage share information is from 2008. Future release of this information was barred by law in the 2008 Farm Bill.

Note: The information on conservation spending for 2010 is incomplete due to missing data from USDA's Natural Resource Conservation Service. Payment data currently are not included for the Environmental Quality Incentives Program, but will be added once NRCS makes it available.

The information provided for the Wetland Reserve Program (WRP) provides an inaccurate picture of how WRP payments are distributed. USDA's Natural Resource Conservation Service uses title companies as intermediaries to finalize wetlands easements under the Wetlands Reserve Program. As a result, the data provided to us shows large sums of money going to these title companies. In reality, the payments are ultimately distributed to landowners participating in the WRP.

Unfortunately, NRCS has not provided the data to show where these farms and wetlands are located or which farmers or landowners are enrolling in the program, so EWG is unable to allocate these large sums of money to individuals beyond the title companies. Therefore, these companies skew the conservation rankings and payment concentration, which EWG cannot avoid unless and until NRCS makes available the additional farm attribution data. Therefore, we have not included WRP payments in the 2010 data update.

Finally, we have separated data on farm commodity, disaster and conservation payments in order to provide a more accurate picture of top recipients and concentration of payments among the three main categories of USDA programs.

810393285LOLO PRESCHOOL AND CHILDCARE					
11150 NAPTON WAY	LOLO	MT59847-972400000332			
19830811103205900010100000020091214010	1200000000064750000000177032				
0000000177032 P3Z					
421664057LOLO WATERSHED GROUP					
% KRISTA CRETE TREASURER	PO BOX 1354	LOLO			
MT59847-135400000331	20060311500000000010120091220101200020				
1200000000000000000000000000 C32					
810518821LONE TREE SENIOR LIVING					
% SIDNEY HEALTH CENTER	214 14TH AVENUE SW	SIDNEY			
MT59270-352100000331	19980711699515300010100000020100666010				
0600000018786310000001056377	0000001056377 E91				
272503111LONG RACE FOUNDATION					
% MATTHEW REAGAN	PO BOX 1306				
ANACONDA	MT59711-130600000331				
20100811500000000010100000020101200020	1200000000000000000000000000				
00000000000000 E86					
810539969LONGFELLOW PARENT ASSOCIATION					
% LONGFELLOW SCHOOL	516 S TRACY AVE	BOZEMAN			
MT59715-527800000331	200108116000000000010100000020100623020				
0600000000126450000000036385	0000000017907 B11				
810420318LORDS CHURCH A CORPORATION					
930 S CATLIN ST	MISSOULA	MT59801-331000000337			
198512110001007000101000000	00060 12				
133374261LORE KANN FOUNDATION INC					
% SAMUEL COHEN & COMPANY	177 OLD CLYDE PARK RD				
LIVINGSTON	MT59047-922600000331				
19861110460200000010100000020101252001	12000000081673800000000013170				
810529083LOREN L KRECK CHARITABLE REMAINDER ANNUITY TR					
% FIRST INTERSTATE BANK OF POLSON	PO BOX 1299	POLSON			
MT59860-129900009001	00000000092800000001200000020101200000				
120000000060797000000000000000					
206805556LORETTA J COLLINS CHARITABLE REMAINDER UNITRUST					
1667 WHITEFISH STAGE RD STE 100	KALISPELL	MT59901-217300009001			
0000000000000000000012000000	00000 12				
LORETTA J COLLINS TTEE					
810381780LORING					
PO BOX 335	LORING	MT59537-033593860397			
198804110001000000101000000	00060 12				
810512681LOST AND FOUNDATION LIMITED					
% JOHN C MOORE	517 KNIGHT ST	HELENA			
MT59601-263800000331	19970311599556056110100000020101233010				
1200000000257840000000099679	0000000098150 T99				
810440413LOST CREEK RACEWAY ASSOCIATION INC					
PO BOX 655	ANACONDA	MT59711-065500000433			
19881220031700000010100000020091243010	12000000014268200000000081573				
00000000081573					
810445071LOUD THUNDER INTERNATIONAL INC					
PO BOX 361	MISSOULA	MT59806-036100000331			
19880111592300000010100000020091200020	1200000000000000000000000000				
00000000000000					
816090522LOUISE E SENFT SCHOLARSHIP FOUNDATION					
% DAVIDSON TRUST CO	PO BOX 2309	GREAT FALLS			
FALLS	MT59403-230900000331	00000000400000000010100000020101242001			
120000000012810500000000014958					
262844097LOUVIN FOUNDATION					
% VINCENT T LARSEN	910 COBURN RD				

MELISSA DATA[Sign In](#) | [Cart](#) | [Newsletters](#) | [Search](#) 

1-800-MELISSA

[Products](#)[Solutions](#)[Downloads & Trials](#)[Support](#)[Resources](#)[Lookups](#)[Contact Us](#)[Free Lookups](#)[Home](#) > [Lookups](#) > Nonprofit Organization Lookup[Help](#)**Expand sales and marketing PR with phone append.***Go ahead... reach out and call someone!***Start Today**Enter a 5-digit ZIP Code,
organization name or 9-digit Tax ID**Use this Lookup to:**

- Find information on over 1.4 million registered nonprofit organizations in the United States
- Get organization name, assets, income, and IRS subsection
- Select organization for contact name and address, type of foundation and organization
- Get deductibility status, classification, Form 990, and more

LORING

Address	PO BOX 335 LORING, MT 59537-0335 MapG MapY MapV
IRS Subsection	501(c)(3) - A religious, educational, charitable, scientific or literary organization.
Type of Foundation	Church
Type of Organization	Corporation
Deductibility	Contributions are deductible
Tax I.D. Number	810381780
Exempt Since	04-1988
Form 990 Requirement	Not required to file (church)

Activity #1Church, synagogue, etc

Share with others information about this Nonprofit - like the web site, e-mail address, how to donate or any corrections to the data shown.

Messages[How Can We Improve this Lookup?](#) | [Send to a Friend](#) | [Lookups Forum](#) | [Terms of Use](#)



[Home](#) | [About Us](#) | [myManta](#) | [FAQ](#) | [View Cart](#) | [My Profile](#)

Login:

Not a member? [Learn more.](#)

Thursday, Oct. 22, 2009
63,778,867 companies

Manta is now on Twitter!

COMPANIES: U.S., Australia, Canada, U.K., Worldwide

RESOURCES: Video, Jobs, Reports, White Papers | JOIN US: Twitter, Facebook

U.S. business name, category, location...

Search

BUSINESS CENTERS: Small Biz, Sales Expertise, HR, Travel, Career, Tech

U.S. » [Loring, MT](#) » [Associations/Non-Profits](#) » [Religious Organizations](#) » [Churches](#) » [Loring Colony](#)

Loring Colony (Loring Colony Inc*)

Is this your company?

These Members Work Here

6888 Turner Cutacross Rd
Loring, MT 59537-9505

[Claim This Profile](#)

Do you?
SAY SO

Phone: (406) 674-5430

Website: Information not found (?)

Ads by Google

[Used Farm Equipment](#) Used Farm Equipment & More! 100,000 Stores. Deals. Reviews.

[New & Used Farm Machinery](#) Hundreds of Farm Machinery Listed Find Farm Machinery Here.

The ads are not affiliated with Loring Colony

Business Categories

Farms in Loring, MT
Religious Organization Engaged In Farming*, All Other Miscellaneous Crop Farming

Loring Colony Business Information [Claim This Profile](#)

Loring Colony is a private company categorized under Churches and located in Loring, MT. Current estimates show this company has an annual revenue of \$2.5 to 5 million and employs a staff of approximately 20 to 49.


Also Does Business As

Loring Colony Inc*

HQ, Branch or Single Location

Single Location


Annual Sales (Estimated)

 [View Details](#)


Employees (Estimated)

20 to 49

D&B: 38*



SIC Code and Description

 [View Details](#)

NAICS Code and Description

111998, All Other Miscellaneous Crop Farming

Products, Services and Brands

Information not found (?)

State of Incorporation

Information not found

Years in Business

27*

Company Contacts

Contact Name	Gender	
Josh Hofer , Manager	M	Claim This Profile

Click on the [reports tab](#) at the top of the page to research company background, detailed company profile, credit and financial reports for Loring Colony.

*Data provided by D&B. © Dun and Bradstreet, Inc. All rights Reserved.



Related Links

[Other companies named Loring Colony](#)

[Companies in this industry](#)

[Jobs in Loring, MT](#)

Recent Visitors



Companies by Location: Loring, Montana

[Privacy Policy](#) | [Refund Policy](#) | [Contact Manta](#) | [Advertise](#) | [Featured Listings](#) | [Terms & Conditions](#) | [Site Map](#) | [Partners](#)

Hutterite Surnames

Subject: Loring Hutterian Brethren, Loring, MT 59537

Different Business Names: (no data)

A comparison of Hutterite surnames from the webpages 'Founding families' and 'Surnames of Founding Families' at The Federation of East European Family History Societies (FEEFHS) website [www.feefhs.org] and surnames from USDA ownership shares data for: 'Loring Hutterian Brethren'. The USDA data is from the Environmental Working Group's Farm Subsidy Database at the website [www.ewg.org/agmag].

Notes:

- 1) The webpage URL for 'Founding families' is:
[http://www.feefhs.org/links/hutterites/families.html].
- 2) The webpage URL for 'Surnames of Founding Families' is:
[http://www.feefhs.org/links/hutterites/surnames.html].
- 3) The list of Hutterite surnames includes Hutterite surnames found with Hutterite colonies as USDA farm subsidy recipients but does not include all Hutterite surnames.

<u>Hutterite Surnames</u>	<u>Surnames from USDA ownership shares data</u>	<u>Surnames that match both lists</u>
Decker	Hofer	Hofer
Entz	Stahl	Stahl
Glanzer		
Gross		
Hofer		
Kleinsasser		
Maendel (Mandel)		
Miller		
Stahl		
Tschetter		
Waldner		
Walter		
Wipf		
Wollman		
Wurtz		
Wurz		

Comparison data

Name: Loring Hutterian Brethren

Location: Loring, MT 59537

Different Business Names: (no data)

Hutterite Surnames: Hofer, Stahl

Data Timeframe: 1995-2006

[Home](#)[Notifications](#)[Reach Us](#)Keep our server humming, [Donate](#).

HUTTERITE CONTACTS

GO TO MAIN INDEX

- D Lajord, White City, SK S0G 5B0
- S Lake View, Lake Andes, SD 57356-6730
- D Lakeside, Cranford, AB T0K 0R0
- S Lakeside, Cartier, MB R4K 1B1
- D Lakeview, Unity, SK S0K 4L0
- L Lathom, Bassano, AB T0J 0B0
- S Leaning Oak, Gully, MN 56646
- D Leask, Leask, SK S0J 1M0
- D Leedale, Rimbey, AB T0C 2J0
- S Lismore, Clinton, MN 56225
- D Little Bow, Champion, AB T0L 0R0
- S Little Creek, Marquette, MB R0H 0V0
- D Livingstone, Lunbuck, AB T0K 1H0
- D Lomond, Lomond, AB T0L 1G0
- L Lone Pine, Botha, AB T0C 0N0
- S Long Lake, Westport, SD 57481
- D Loring, Loring, MT 59537
- D Lougheed, Lougheed, AB T0B 2V0

Loring Dariusleut

HC 61, Box 14

Loring, MT 59537

Established From North Harlem, [Harlem, MT 59526](#)[Google Map](#)

Manager Kurt Hofer

406-674-5227

fax 5277

Minister Joshua Hofer

406-674-5430

fax 5436

Switchboard 406-674-5581

203 Dave Elizabeth

302 Edward Matilda

102 George Susie

103 Joe Mary

303 John Anita

104 Josh Barbara

101 Kurt Kathryn

100 Kurt's Office

202 Mike Barbara

301 Mike Debra

204 Paul Annie

304 Tim Christina

501 Chicken Barn

503 Hog Barn

403 Kitchen

502 Mill House

401 Shop

Missing info? Suggestion? Let us know:

Contact Information for Hutterite colonies as USDA farm subsidy recipients
Subject: Loring Hutterian Brethren, Loring, MT 59537

Contact Information for [Loring Hutterian Brethren, Loring, MT 59537]

1) Manta data

Phone: [406-674-5430]

Address:

Loring Colony

6888 Turner Cutacross Rd

Loring, MT 59537-9505

2) Hutterite Directory

Phone:

1) Joshua Hofer, Minister: [406-674-5430]

2) Kurt Hofer, Manager: [406-674-5227]

3) Switchboard: [406-674-5581]

Address:

Loring Colony

HC 61, Box 14

Loring, MT 59537

Address verification results from [www.melissadata.com]:

1) For (1) Manta data: address verified

2) For (2) Hutterite Directory:

Address verified for:

6888 Turner Cutacross Rd

Loring, MT 59537-9505

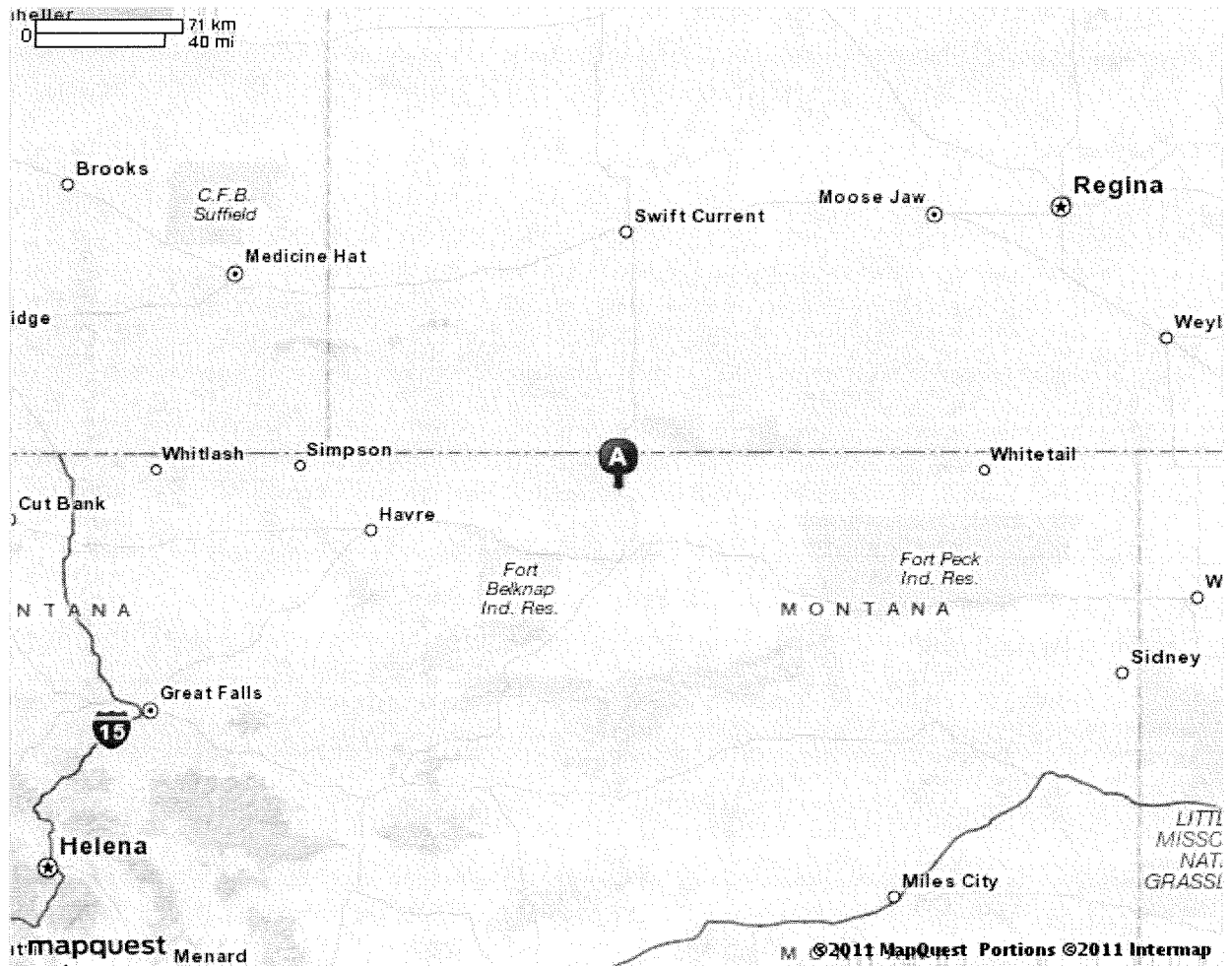
Note: LACSLink updated the address from a rural-style (RR 1 Box 2) to a city-style address
(123 Main St)



MAPQUEST.

Map of Loring, MT

Notes



All rights reserved. Use subject to [License/Copyright](#) | [Map Legend](#)

Directions and maps are informational only. We make no warranties on the accuracy of their content, road conditions or route usability or expeditiousness. You assume all risk of use. MapQuest and its suppliers shall not be liable to you for any loss or delay resulting from your use of MapQuest. Your use of MapQuest means you agree to our [Terms of Use](#)

List of Evidence for Hutterite colonies as USDA farm subsidy recipients

Subject: Martinsdale Colony, Martinsdale, MT 59053

Location by State: Montana

Form and Version of Evidence:

[Short Form for Original Evidence (Long Form) and New Evidence 1]

Timeframe of Evidence as Webpages: 2009-2011

Status: Investigation as EO (Exempt Organization)

Topic: Short Form includes Findings from Original Evidence (Long Form) and
New Evidence 1, and Conclusion from New Evidence 1

Section SF. List of Short Form of Evidence for OE and NE 1

- 1) EWG 'Search Result' and 'Farm Location(s)' webpages (10/22/2009) for data 1995-2006
Both from Environmental Working Group's Farm Subsidy Database - [<http://farm.ewg.org/>]
Evidence included: yes
- 2) EWG 'Ownership Interest(s)' webpage(s) (10/22/2009) for data 1995-2006
From Environmental Working Group's Farm Subsidy Database - [<http://farm.ewg.org/>]
Evidence included: yes
- 3) EWG dataset (7/20/2011) for data 1995-2010
From Environmental Working Group's Farm Subsidy Database - [<http://farm.ewg.org/>]
Evidence included: yes
- 4) IRS Exempt Organization (EO) data webpage(s) from [www.irs.gov]
EO File URL: [<http://www.irs.gov/taxstats/charitablestats/article/0,,id=97186,00.html>]
EO File Date (for OE): (not included)
EO File Date (for NE 1): (9/11/2011 is date EO file page was printed from the IRS website)
Evidence included: yes
- 5) IRS EO/BMF Data Decoded page
Evidence included: no
- 6) Melissa Data webpage(s) (7/20/2011) from [www.melissadata.com]
Evidence included: yes
- 7) Manta data webpage(s) (10/22/2009) from [www.manta.com]
Evidence included: yes
- 8) Hutterite Surnames page
Evidence included: yes
- 9) Hutterite Directory webpage(s) (10/22/2009)
From [www.cedrontech.com], or link from [www.hutterites.org]
Evidence included: yes
- 10) Contact Information page(s)
Evidence included: yes
- 11) MapQuest webpage(s) (5/25/2011) from [www.mapquest.com]
Evidence included: yes

Note:

All evidence has been introduced for the original evidence (long form) and/or the new evidence 1, except the 'Contact Information' page and the 'MapQuest' webpage which are introduced as evidence for the 'Short Form of Evidence for OE and NE 1'.

List of Evidence for Hutterite colonies as USDA farm subsidy recipients

Subject: Martinsdale Colony, Martinsdale, MT 59053

Location by State: Montana

Status: Investigation as EO (Exempt Organization)

Topic: Findings, for Section LF and Section SF, Version 1

Findings (for Section LF and Section SF, Version 1):

1:

Martinsdale Colony is confirmed as a Hutterite colony and member of the Hutterian Brethren Church based on data for ID as a Hutterite colony. Martinsdale Colony is a recognized Hutterite colony, Hutterite surnames are found at Martinsdale Colony, and Martinsdale Colony is included in the Hutterite Directory.

Data for Martinsdale Colony for ID as a Hutterite colony:

1) Name: Martinsdale Colony, Martinsdale, MT 59053

2) EWG/USDA ownership shares data, Hutterite Surnames: Hofer, Kleinsasser, Wipf

3) FEEFHS/Hutterite colony data:

[Year Founded | Colony Name | Location: City (County) State/Province | Parent Colony
1959 | Martindale, Montana | Martindale (Meagher) MT | Miami, Montana

(note 1: Martindale spelled as Martinsdale by a AAA map of Montana. Only Martinsdale found on a Rand McNally map of Montana, 2005.)

(note 2: a province or state has been added to the 'Colony Name' and 'Parent Colony' by FEEFHS for a flat file database for the Internet)]

4) Rocky Cape Christian Community/Hutterite colony data:

[Martinsdale, MT, 1959 - present (note: Lehrerleut)]

5) Hutterite Directory (for Martinsdale Colony):

[Martinsdale, 7760 Hwy 12 W. Box 152, Martinsdale, MT 59053]

2:

IRS EO/BMF data not found so do not know IRC section.

3:

Dataset for timeframe 1995-2006:

Identity of USDA farm subsidy recipient:

[Martinsdale Colony, Martinsdale, MT 59053]

USDA farm subsidy total:

1) Subsidy Total 1995-2006: \$1,272,654.60 (note: exact calculation)

2) Subsidy Payments 1995-2006 Total: \$1,272,655 (note: rounded off calculation)

IRC Section: (unknown)

Ruling Date: (unknown)

Operating As: Hutterite colony

> Findings for Section NE 1, for:
[Martinsdale Colony, Martinsdale, MT 59053]
(page 1)

1:

Refer to the original findings for Section LF for data. This findings includes updated data.

2:

IRS EO/BMF data not found for original evidence.

IRS EO/BMF data found for new evidence.

Melissa Data found for new evidence.

3:

Comparison of IRS EO/BMF data with Melissa Data:

[Data Date: (IRS 9/11/2011), (Melissa Data 7/20/2011)]

[Data: EIN, Organization Name, Location by State, IRC Section, Ruling Date]

[810283678, Martinsdale Colony Inc, MT, 501(d), 10/2010 = IRS]

[810283678, Martinsdale Colony Inc, MT, 501(d), 10-2010 = Melissa Data]

Comparison of data demonstrates all data is the same basic data.

The IRS data is included with the evidence to verify the Employer Identification Number (EIN) found with the Melissa Data data for 'Tax I.D. Number'. The process of verification of EIN data will help to establish the validity of the Melissa Data data.

4:

IRS EO/BMF data (9/11/2011):

1) Name:

[Martinsdale Colony Inc, PO Box 152, Martinsdale, MT 59053-0152]

2) Employer Identification Number (EIN): 810283678

3) IRC Section: 501(d) Apostolic and religious organization

4) Ruling Date: 10/2010

Melissa Data (7/20/2011):

1) Name:

[Martinsdale Colony Inc, PO Box 152, Martinsdale, MT 59053-0152]

2) Tax I.D. Number: 810283678

3) IRS Subsection: 501(d) - A religious and apostolic association.

4) Exempt Since: 10-2010

> Findings for Section NE 1, for:
[Martinsdale Colony, Martinsdale, MT 59053]
(page 2)

5:
Findings for USDA farm subsidy data and IRS data:

a:
USDA Business Name and Location:
[Martinsdale Colony, Martinsdale, MT 59053]
IRS Organization Name and Location:
[Martinsdale Colony Inc, Martinsdale, MT 59053-0152]

b:
The IRS organization name is not the same as the USDA business name. The 2 names are similar and in the same location so there is a possibility that the 2 names are the same identity. If the 2 names are the same identity then the IRC section '501(d) Apostolic and religious organization' and the ruling date 10/2010 indicate the organization received USDA farm subsidies during the timeframe 1995-2010 as a tax-exempt nonprofit religious organization.

c:
'Summary' data shows that the farm subsidy payment data for the calculation of the USDA farm subsidy total for 1995-2010 applies to 1995-2010.

6:
Melissa Data can be established as a valid data source for IRS data from [Findings for documentation as evidence for Hutterite colonies as USDA farm subsidy recipients] that will establish that there are 100 organizations with IRS EO/BMF data and Melissa Data data with the same IRS Employer Identification Number (EIN) and Melissa Data data that can be converted to decoded IRS EO/BMF data, so the data is for the same organization.

> Conclusion for Section NE 1, for:
[Martinsdale Colony, Martinsdale, MT 59053]
(page 1)

1:

This conclusion is a updated version of the original conclusion for Section LF so refer to this updated conclusion as the new conclusion for Section LF. This conclusion includes a updated dataset with data for timeframe 1995-2010.

2(a):

The IRS organization name is not the same as the USDA business name. The 2 names are similar and in the same location so there is a possibility that the 2 names are the same identity. If the 2 names are the same identity then the IRC section '501(d) Apostolic and religious organization' and the ruling date 10/2010 indicate the organization received USDA farm subsidies during the timeframe 1995-2010 as a tax-exempt nonprofit religious organization.

2(b):

'Summary' data shows that the farm subsidy payment data for the calculation of the USDA farm subsidy total for 1995-2010 applies to 1995-2010.

3:

Dataset for timeframe 1995-2010:

Identity of USDA farm subsidy recipient:

[Martinsdale Colony, Martinsdale, MT 59053]

USDA farm subsidy total:

1) Subsidy Total 1995-2010: \$1,792,252.43 (note: exact calculation)

2) Subsidy Payments 1995-2010 Total: \$1,792,252 (note: rounded off calculation)

3) 'Summary' data shows that the farm subsidy payment data for the calculation of the USDA farm subsidy total for 1995-2010 applies to 1995-2010.

IRC Section: (unknown)

Ruling Date: (unknown)

Operating As: Hutterite colony

4:

Recommendation:

> Step 1

Determine IRS organization name as same identity as USDA business name.

USDA Business Name and Location:

[Martinsdale Colony, Martinsdale, MT 59053]

IRS Organization Name and Address:

[Martinsdale Colony Inc, PO Box 152, Martinsdale, MT 59053-0152]

> Step 2

If a determination of IRS organization name as same identity as USDA business name cannot be made then a investigation is necessary to find IRC section data from the IRS Business Master File (BMF) for:

Name: Martinsdale Colony, Martinsdale, MT 59053

Timeframe for IRC section data: 1995-2010

Data from Section LF:

Manta data: Martinsdale Colony, 77 N Martinsdale Colony Ln, Martinsdale, MT 59053

Hutterite Directory (for Martinsdale Colony):

[Martinsdale, 7760 Hwy 12 W. Box 152, Martinsdale, MT 59053]

environmental working group's Farm Subsidy Database



178,258,604

NEW 2007 Direct Payment Subsidy Overview

NEW Press Release

[2008 Farm Subsidy Database Update](#)

[2008 Summary](#)

[2008 News Release](#)

[EWG's Policy Analysis Database](#)

READ MULCH

Updates, commentary,
& your feedback



NEW!

- [Full Disclosure: Who really benefits from federal farm subsidies](#)
- [What's in the new Farm Bill 2007 Database?](#)
- [New Farm Bill Web Site Generates Media Storm](#)

[Congressional District Ranking](#)

EWG Farm Subsidy Database

Corporate Subsidy Recipients 1 to 1 of 1 in Montana

Business Name: MARTINSDALE

Rank	Name	Location	Subsidy Total 1995-2006
1	Martinsdale Colony	Martinsdale, MT 59053	\$ 1,272,654.60

Related Content

Farms Receiving Government

Payments

Speech: Farm Policy For The Rest of
Us

environmental working group's Farm Subsidy Database



178,258,817

NEW 2007 Direct Payment Subsidy Overview

NEW Press Release

[2008 Farm Subsidy Database Update](#)

[2008 Summary](#)

[2008 News Release](#)

[EWG's Policy Analysis Database](#)

READ MULCH
Updates, commentary,
& your feedback



NEW!

- [Full Disclosure: Who really benefits from federal farm subsidies](#)
- [What's in the new Farm Bill 2007 Database?](#)
- [New Farm Bill Web Site Generates Media Storm](#)

[Congressional District Ranking](#)

Related Content

Farms Receiving Government

Payments

Speech: Farm Policy For The Rest of
Us

USDA subsidy information for Martinsdale Colony

Martinsdale Colony: [Summary](#) | [Programs](#) | [Programs by year](#) | [Farm Location\(s\)](#) | [Ownership Interest\(s\)](#)

Addresses on file with USDA for Martinsdale Colony

USDA county office from which subsidies were paid:	Subsidy Payments 1995-2006	Most recent address on file in USDA county office
Wheatland County, Montana	\$1,272,655	Martinsdale Colony Martinsdale, MT 59053
Total	\$1,272,655	

environmental working group's Farm Subsidy Database



178,259,396

NEW 2007 Direct Payment Subsidy Overview

NEW Press Release

[2008 Farm Subsidy Database Update](#)

[2008 Summary](#)

[2008 News Release](#)

[EWG's Policy Analysis Database](#)

READ MULCH
Updates, commentary,
& your feedback

NEW!

- [Full Disclosure: Who really benefits from federal farm subsidies](#)
- [What's in the new Farm Bill 2007 Database?](#)
- [New Farm Bill Web Site Generates Media Storm](#)

[Congressional District Ranking](#)

Related Content

Farms Receiving Government

Payments

Speech: Farm Policy For The Rest of

Us

USDA subsidy information for Martinsdale Colony

Martinsdale Colony: [Summary](#) | [Programs](#) | [Programs by year](#) | [Farm Location\(s\)](#) | [Ownership Interest\(s\)](#)

Ownership shares for Martinsdale Colony

Pick year for ownership information

USDA county office/Ownership:	Percentage Share*
Martinsdale Colony ownership information from 2006 Wheatland County, Montana	
Christina J Wipf Martinsdale, MT 59053	1.03 %
Mart E Wipf Martinsdale, MT 59053	1.03 %
Joshua L Wipf Martinsdale, MT 59053	1.03 %
Andy J Wipf Martinsdale, MT 59053	1.03 %
Randy E Wipf Martinsdale, MT 59053	1.03 %
Carnie E Wipf Martinsdale, MT 59053	1.03 %
Helen B Kleinsasser Martinsdale, MT 59053	1.03 %
Rachel P Wipf Martinsdale, MT 59053	1.03 %
Sara P Wipf Martinsdale, MT 59053	1.03 %
June L Wipf Martinsdale, MT 59053	1.03 %
Mary P Wipf Martinsdale, MT 59053	1.03 %
Katie J Wipf Martinsdale, MT 59053	1.03 %

Related News Coverage

FSA Fact Sheets

Sign up to receive email updates
from EWG

Sign Me Up

<u>Magdalena B Kleinsasser</u> Martinsdale, MT 59053	1.03 %
<u>Mike P Hofer</u> Martinsdale, MT 59053	1.03 %
<u>John M Hofer</u> Martinsdale, MT 59053	1.03 %
<u>Susie J Wipf</u> Martinsdale, MT 59053	1.03 %
<u>Rueben E Wipf</u> Martinsdale, MT 59053	1.03 %
<u>Rebecca J Wipf</u> Martinsdale, MT 59053	1.03 %
<u>Peter J Wipf</u> Martinsdale, MT 59053	1.03 %
<u>Paul J Wipf</u> Martinsdale, MT 59053	1.03 %
<u>Martha E Wipf</u> Martinsdale, MT 59053	1.03 %
<u>Lenord J Wipf</u> Martinsdale, MT 59053	1.03 %
<u>John J Wipf</u> Martinsdale, MT 59053	1.03 %
<u>Elizabeth J Hofer</u> Martinsdale, MT 59053	1.03 %
<u>Edward J Wipf</u> Martinsdale, MT 59053	1.03 %
<u>Elias J Wipf</u> Martinsdale, MT 59053	1.03 %
<u>Dorothy J Wipf</u> Martinsdale, MT 59053	1.03 %
<u>Rachel J Wipf</u> Martinsdale, MT 59053	1.03 %
<u>Mike J Kleinsasser</u> Martinsdale, MT 59053	1.03 %
<u>Ben J Kleinsasser</u> Martinsdale, MT 59053	1.03 %
<u>John J Kleinsasser</u> Martinsdale, MT 59053	1.03 %
<u>Matilda J Wipf</u> Martinsdale, MT 59053	1.03 %
<u>Susie J Kleinsasser</u> Martinsdale, MT 59053	1.03 %
<u>Sarah M Hofer</u> Martinsdale, MT 59053	1.03 %
<u>Rosa E Wipf</u> Martinsdale, MT 59053	1.03 %

<u>Elizabeth J Wipf</u> Martinsdale, MT 59053	1.03 %
<u>Walter J Wipf</u> Martinsdale, MT 59053	1.03 %
<u>Edward J Wipf</u> Martinsdale, MT 59053	1.03 %
<u>Margaret J. Hofer</u> Pendroy, MT 59467	1.03 %
<u>Fred J Wipf</u> Martinsdale, MT 59053	1.03 %
<u>Arnie P Wipf</u> Martinsdale, MT 59053	1.03 %
<u>Judy P Wipf</u> Martinsdale, MT 59053	1.03 %
<u>Susanna J Wipf</u> Martinsdale, MT 59053	1.03 %
<u>Ida L Wipf</u> Martinsdale, MT 59053	1.03 %
<u>Mary B Kleinsasser</u> Martinsdale, MT 59053	1.03 %
<u>Brenda L Wipf</u> Martinsdale, MT 59053	1.03 %
<u>Linda J Wipf</u> Martinsdale, MT 59053	1.03 %
<u>Melinda P Wipf</u> Martinsdale, MT 59053	1.03 %
<u>Ted L Wipf</u> Martinsdale, MT 59053	1.03 %
<u>Katie M Wipf</u> Martinsdale, MT 59053	1.03 %
<u>Julia B Kleinsasser</u> Martinsdale, MT 59053	1.03 %
<u>Donna J Wipf</u> Martinsdale, MT 59053	1.03 %
<u>Dorothy J Wipf</u> Martinsdale, MT 59053	1.03 %
<u>Joseph J Wipf</u> Martinsdale, MT 59053	1.03 %
<u>Rebecca D Wipf</u> Martinsdale, MT 59053	1.03 %
<u>Sarah L Wipf</u> Martinsdale, MT 59053	1.03 %
<u>Susana J Wipf</u> Martinsdale, MT 59053	1.03 %
<u>Peter J Wipf</u> Martinsdale, MT 59053	1.03 %

<u>Katherine E Wipf</u> Martinsdale, MT 59053	1.03 %
<u>Rita J Wipf</u> Martinsdale, MT 59053	1.03 %
<u>Steven J Kleinsasser</u> Martinsdale, MT 59053	1.03 %
<u>Elsie W Kleinsasser</u> Martinsdale, MT 59053	1.03 %
<u>Edward J Wipf</u> Martinsdale, MT 59053	1.03 %
<u>Metthew J Wipf</u> Martinsdale, MT 59053	1.03 %
<u>Elsie P Wipf</u> Martinsdale, MT 59053	1.03 %
<u>Adina J Wipf</u> Martinsdale, MT 59053	1.03 %
<u>Freida J Wipf</u> Martinsdale, MT 59053	0.09 %
<u>Leonard E Wipf</u> Martinsdale, MT 59053	1.03 %
<u>Susana P Hofer</u> Harlowton, MT 59036	1.03 %
<u>John E Wipf</u> Martinsdale, MT 59053	1.03 %
<u>Laura E Wipf</u> Martinsdale, MT 59053	1.03 %
<u>Diane Wipf</u> Martinsdale, MT 59053	1.03 %
<u>Abigail J Wipf</u> Martinsdale, MT 59053	1.03 %
<u>Marie P Wipf</u> Martinsdale, MT 59053	1.03 %
<u>Jacob J Wipf</u> Martinsdale, MT 59053	1.03 %
<u>Amanda J Wipf</u> Martinsdale, MT 59053	1.03 %
<u>Susie J Wipf</u> Martinsdale, MT 59053	1.03 %
<u>Janet P Wipf</u> Martinsdale, MT 59053	1.03 %
<u>Jordan P Wipf</u> Martinsdale, MT 59053	1.03 %
<u>Levi J Wipf</u> Martinsdale, MT 59053	1.03 %
<u>Jacob L Wipf</u> Martinsdale, MT 59053	1.03 %

<u>Justina M Wipf</u> Martinsdale, MT 59053	1.03 %
<u>Joe B Kleinsasser</u> Martinsdale, MT 59053	1.03 %
<u>Rhoda E Wipf</u> Martinsdale, MT 59053	1.03 %
<u>Eli M Wipf</u> Martinsdale, MT 59053	1.03 %
<u>Clarence E Wipf</u> Martinsdale, MT 59053	1.03 %
<u>Brian B Kleinsasser</u> Martinsdale, MT 59053	1.03 %
<u>Justin P Wipf</u> Martinsdale, MT 59053	1.03 %
<u>Marissa Wipf</u> Martinsdale, MT 59053	1.03 %
<u>Malissa P Wipf</u> Martinsdale, MT 59053	1.03 %
<u>Jody W Wipf</u> Martinsdale, MT 59053	1.03 %
<u>Miriam F Wipf</u> Martinsdale, MT 59053	1.03 %
<u>Aaron E Wipf</u> Martinsdale, MT 59053	1.03 %
<u>Rachel J Wipf</u> Martinsdale, MT 59053	1.03 %
<u>Lydia W Wipf</u> Martinsdale, MT 59053	1.03 %
<u>Marilyn S Kleinsasser</u> Martinsdale, MT 59053	1.03 %
<u>Barbara F Wipf</u> Martinsdale, MT 59053	1.03 %
<u>Ron E Wipf</u> Martinsdale, MT 59053	1.03 %

* According to USDA percentage shares for ownership may not reflect share of subsidy payments. EWG review shows that share information on file with USDA may not always equal 100 percent.

www.ewg.org is the website for both Environmental Working Group and EWG Action Fund

Copyright 2009, Environmental Working Group. All Rights Reserved.

Headquarters 1436 U St. N.W., Suite 100 | Washington, DC 20009 || [Contact Us](#)
California Office 1904 Franklin St. Suite 703 | Oakland, CA 94612 || [Contact Us](#)





EWG Farm Subsidy Database

Corporate Subsidy Recipients 1 to 1 of 1 in Montana

Business Name: **MARTINSDALE**

Rank	Name	Location	Subsidy Total 1995-2010
1	<u>Martinsdale Colony</u>	Martinsdale, MT 59053	\$ 1,792,252.43

Note: The information on conservation spending for 2010 is incomplete due to missing data from USDA's Natural Resource Conservation Service. Payment data currently are not included for the Environmental Quality Incentives Program, but will be added once NRCS makes it available.

The information provided for the Wetland Reserve Program (WRP) provides an inaccurate picture of how WRP payments are distributed. USDA's Natural Resource Conservation Service uses title companies as intermediaries to finalize wetlands easements under the Wetlands Reserve Program. As a result, the data provided to us shows large sums of money going to these title companies. In reality, the payments are ultimately distributed to landowners participating in the WRP.

Unfortunately, NRCS has not provided the data to show where these farms and wetlands are located or which farmers or landowners are enrolling in the program, so EWG is unable to allocate these large sums of money to individuals beyond the title companies. Therefore, these companies skew the conservation rankings and payment concentration, which EWG cannot avoid unless and until NRCS makes available the additional farm attribution data. Therefore, we have not included WRP payments in the 2010 data update.

Finally, we have separated data on farm commodity, disaster and conservation payments in order to provide a more accurate picture of top recipients and concentration of payments among the three main categories of USDA programs.

USDA subsidy information for **Martinsdale Colony****Addresses on file with USDA for Martinsdale Colony**

USDA county office from which subsidies were paid:	Subsidy Payments 1995-2010	Most recent address on file in USDA county office
Wheatland County, Montana	\$1,792,252	Martinsdale Colony Martinsdale, MT 59053
Total	\$1,792,252	

Note: The information on conservation spending for 2010 is incomplete due to missing data from USDA's Natural Resource Conservation Service. Payment data currently are not included for the Environmental Quality Incentives Program, but will be added once NRCS makes it available.

The information provided for the Wetland Reserve Program (WRP) provides an inaccurate picture of how WRP payments are distributed. USDA's Natural Resource Conservation Service uses title companies as intermediaries to finalize wetlands easements under the Wetlands Reserve Program. As a result, the data provided to us shows large sums of money going to these title companies. In reality, the payments are ultimately distributed to landowners participating in the WRP.

Unfortunately, NRCS has not provided the data to show where these farms and wetlands are located or which farmers or landowners are enrolling in the program, so EWG is unable to allocate these large sums of money to individuals beyond the title companies. Therefore, these companies skew the conservation rankings and payment concentration, which EWG cannot avoid unless and until NRCS makes available the additional farm attribution data. Therefore, we have not included WRP payments in the 2010 data update.

Finally, we have separated data on farm commodity, disaster and conservation payments in order to provide a more accurate picture of top recipients and concentration of payments among the three main categories of USDA programs.



Martinsdale Colony received payments totaling **\$1,792,252** from 1995 through 2010

Year	Conservation Subsidies	Disaster Subsidies	Commodity Subsidies	Total USDA Subsidies 1995-2010
1995	\$0	\$0	\$83,803	\$83,803
1996	\$0	\$0	\$100,802	\$100,802
1997	\$0	\$0	\$40,000	\$40,000
1998	\$0	\$0	\$110,492	\$110,492
1999	\$0	\$0	\$86,340	\$86,340
2000	\$0	\$21,802	\$154,328	\$176,130
2001	\$0	\$75,496	\$68,540	\$144,036
2002	\$0	\$30,346	\$81,248	\$111,594
2003	\$0	\$67,486	\$86,919	\$154,405
2004	\$0	\$0	\$62,924	\$62,924
2005	\$0	\$56,601	\$74,125	\$130,726
2006	\$0	\$0	\$71,403	\$71,403
2007	\$0	\$0	\$46,549	\$46,549
2008	\$0	\$18,384	\$41,620	\$60,004
2009	\$177,784	\$0	\$95,904	\$273,687
2010	\$0	\$90,596	\$48,761	\$139,357
Total	\$177,784	\$360,711	\$1,253,757	\$1,792,252

Crop Summary for Martinsdale Colony

Crop	Payments 1995-2010
Wheat Subsidies**	\$453,712
Barley Subsidies**	\$417,565
Dairy Program Subsidies	\$171,324
Wool Subsidies	\$80,056
Livestock Subsidies	\$69,412
Sheep Meat Subsidies	\$41,042
Corn Subsidies**	\$4,255
Oat Subsidies**	\$2,220
Canola Subsidies**	\$1,747

USDA subsidy information for **Martinsdale Colony****Payment Breakdown**

Subsidy Program	Total Payments 1995-2010
Total USDA - Subsidies	\$1,792,252
<i>Subtotal, Farming Subsidies</i>	\$1,253,757
<i>Subtotal, Conservation Programs</i>	\$177,784
<i>Subtotal, Disaster Payments</i>	\$360,711

Commodity subsidy breakdown

Subsidy Program	Total Payments 1995-2010
Subtotal, Farming Subsidies	\$1,253,757
<i>Total Direct Payments</i>	\$317,235
Direct Program Payments - 2008 Farm Bill	\$76,728
Direct Payment - Barley	\$115,827
Direct Payment - Oats	\$455
Direct Payment - Wheat	\$124,225
<i>Total Counter Cyclical Payments</i>	\$21,941
Counter Cyclical Payment - Barley	\$21,941
<i>Production Flexibility Contracts</i>	\$301,492
Production Flexibility - Barley	\$123,581
Production Flexibility - Oats	\$551
Production Flexibility - Wheat	\$177,360
<i>Mkt. Loss Asst. - Commodity Crops</i>	\$139,140
Market Loss Assistance - Barley	\$33,031
Market Loss Assistance - Oats	\$170
Market Loss Assistance - Wheat	\$105,939
<i>Market Loss Assistance - Non-commodity</i>	\$38,998
Market Loss Assistance - Dairy	\$23,141
Market Loss Assistance - Wool	\$15,858
<i>Oilseed Program</i>	\$618
Oilseed Program - Canola	\$618
<i>Deficiency Payments</i>	\$26,176
Advance Deficiency - Barley	\$26,906
Deficiency - Barley	\$-1,031

Advance Deficiency - Oats	\$301
Advance Deficiency - Wheat	\$22,793
Deficiency - Wheat	\$-22,793
Loan Deficiency Payments	\$176,607
Loan Deficiency - Barley	\$92,024
Loan Def. Refund - Barley	\$-275
Loan Deficiency - Canola Oil	\$1,129
Loan Deficiency - Corn	\$4,255
Loan Deficiency - Oats	\$812
Loan Def. Refund - Oats	\$-69
Loan Deficiency - Wheat	\$43,862
Loan Def. Refund - Wheat	\$-586
Loan Deficiency - Wool	\$29,611
Loan Deficiency - Unshorn Pelts	\$5,845
Marketing Loan Gains	\$2,913
Market Gains Farm - Wheat	\$2,913
Total Dairy Program	\$148,184
Milk Income Loss Contract Payment	\$106,623
Milk Income Loss Transitional Payment	\$23,900
Milk Marketing Fees	\$5,484
Dairy Economic Loss Assistance Program	\$12,177
Wool And Mohair Programs	\$34,588
Wool Promotion	\$2,898
Wool Program	\$31,690
Total Lamb Payments	\$35,198
Lamb Meat Adjustment - Ewe	\$14,508
Lamb Meat Adjustment - Facility	\$341
Lamb Meat Adjustment - Feeder	\$14,811
Lamb Meat Adjustment - Ewe Lamb Replacement And Retention	\$4,338
Lamb Meat Adjustment - Rams	\$1,200
Misc. Farm - Subsidies	\$10,668
Interest Penalty Payments	\$106
Farm Storage - Barley	\$5,562
Small Hog Operation	\$5,000

Conservation subsidy breakdown

Subsidy Program	Total Payments 1995-2010
Subtotal, Conservation Programs	\$177,784
<i>Env. Quality Incentive Program</i>	\$177,784
EQIP - Regular	\$177,784

Disaster subsidy breakdown

Subsidy Program	Total Payments 1995-2010
Subtotal, Disaster Payments	\$360,711
<i>Supplemental Revenue Assistance Payments Program</i>	\$90,596
SURE - Program Payments	\$55,657
SURE - 2010 Recovery Act Payments for Crop Year 2008	\$34,939
<i>Misc. Disaster Payments</i>	\$205,703
Crop Disaster - Program	\$194,155
Non-insured Assistance	\$11,548
<i>Livestock Disaster / Emergency</i>	\$31,330
Emergency Livestock Feed Assistance	\$31,330
Livestock Compensation Program	\$33,082

Note: The information on conservation spending for 2010 is incomplete due to missing data from USDA's Natural Resource Conservation Service. Payment data currently are not included for the Environmental Quality Incentives Program, but will be added once NRCS makes it available.

The information provided for the Wetland Reserve Program (WRP) provides an inaccurate picture of how WRP payments are distributed. USDA's Natural Resource Conservation Service uses title companies as intermediaries to finalize wetlands easements under the Wetlands Reserve Program. As a result, the data provided to us shows large sums of money going to these title companies. In reality, the payments are ultimately distributed to landowners participating in the WRP.

Unfortunately, NRCS has not provided the data to show where these farms and wetlands are located or which farmers or landowners are enrolling in the program, so EWG is unable to allocate these large sums of money to individuals beyond the title companies. Therefore, these companies skew the conservation rankings and payment concentration, which EWG cannot avoid unless and until NRCS makes available the additional farm attribution data. Therefore, we have not included WRP payments in the 2010 data update.

Finally, we have separated data on farm commodity, disaster and conservation payments in order to provide a more accurate picture of top recipients and concentration of payments among the three main categories of USDA programs.

USDA subsidy information for **Martinsdale Colony****Ownership shares for Martinsdale Colony**

Pick year for ownership information

USDA county office/Ownership:	Percentage Share*
Martinsdale Colony	
ownership information from 2010	
Wheatland County, Montana	
Christina J Wipf	N/A*
Ruth J Kleinsasser	N/A*
Mart E Wipf	N/A*
Joshua L Wipf	N/A*
Andy J Wipf	N/A*
Randy E Wipf	N/A*
Carnie E Wipf	N/A*
Helen B Kleinsasser	N/A*
Rachel P Wipf	N/A*
Sara P Wipf	N/A*
June L Wipf	N/A*
Mary P Wipf	N/A*
Katie J Wipf	N/A*
Magdalena B Kleinsasser	N/A*
Mike P Hofer	N/A*
John M Hofer	N/A*
Anna Wipf	N/A*
Susie J Wipf	N/A*
Rueben E Wipf	N/A*
Rebecca J Wipf	N/A*
Peter J Wipf	N/A*
Paul J Wipf	N/A*
Martha E Wipf	N/A*
Margareta J Wipf	N/A*
Lenord J Wipf	N/A*
John J Wipf	N/A*

<u>Elizabeth J Hofer</u>	N/A*
<u>Edward J Wipf</u>	N/A*
<u>Dorothy J Wipf</u>	N/A*
<u>Mike J Kleinsasser</u>	N/A*
<u>Ben J Kleinsasser</u>	N/A*
<u>Matilda J Wipf</u>	N/A*
<u>Susie J Kleinsasser</u>	N/A*
<u>Sarah M Hofer</u>	N/A*
<u>Rosa E Wipf</u>	N/A*
<u>Elizabeth J Wipf</u>	N/A*
<u>Walter J Wipf</u>	N/A*
<u>Joe P Wipf</u>	N/A*
<u>Edward J Wipf</u>	N/A*
<u>Margreth E Wipf</u>	N/A*
<u>Fred J Wipf</u>	N/A*
<u>Esther S Hofer</u>	N/A*
<u>Judy P Wipf</u>	N/A*
<u>Ida L Wipf</u>	N/A*
<u>Mary B Kleinsasser</u>	N/A*
<u>Kenny E Wipf</u>	N/A*
<u>Brenda L Wipf</u>	N/A*
<u>Nella J Kleinsasser</u>	N/A*
<u>Linda J Wipf</u>	N/A*
<u>Katie M Wipf</u>	N/A*
<u>Julia B Kleinsasser</u>	N/A*
<u>Donna J Wipf</u>	N/A*
<u>Dorothy J Wipf</u>	N/A*
<u>Joseph J Wipf</u>	N/A*
<u>Sarah L Wipf</u>	N/A*
<u>Susana J Wipf</u>	N/A*
<u>Peter J Wipf</u>	N/A*
<u>Katherine E Wipf</u>	N/A*
<u>Rita J Wipf</u>	N/A*
<u>William P Wipf</u>	N/A*
<u>Steven J Kleinsasser</u>	N/A*
<u>Elsie W Kleinsasser</u>	N/A*
<u>Edward J Wipf</u>	N/A*
<u>Matthew J Wipf</u>	N/A*
<u>Elsie P Wipf</u>	N/A*
<u>Adina J Wipf</u>	N/A*
<u>Freida J Wipf</u>	N/A*
<u>Danny P Wipf</u>	N/A*

<u>Susana P Wipf</u>	N/A*
<u>John E Wipf</u>	N/A*
<u>Laura E Wipf</u>	N/A*
<u>Diane Wipf</u>	N/A*
<u>Abigail J Wipf</u>	N/A*
<u>Marie P Wipf</u>	N/A*
<u>Jacob J Wipf</u>	N/A*
<u>Amanda J Wipf</u>	N/A*
<u>Susie J Wipf</u>	N/A*
<u>Janet P Wipf</u>	N/A*
<u>Jordan P Wipf</u>	N/A*
<u>Levi J Wipf</u>	N/A*
<u>Jacob L Wipf</u>	N/A*
<u>Justina M Wipf</u>	N/A*
<u>Joe B Kleinsasser</u>	N/A*
<u>Rhoda E Wipf</u>	N/A*
<u>Eli M Wipf</u>	N/A*
<u>Clarence E Wipf</u>	N/A*
<u>Brian B Kleinsasser</u>	N/A*
<u>Justin P Wipf</u>	N/A*
<u>Marissa Wipf</u>	N/A*
<u>Malissa P Wipf</u>	N/A*
<u>Jody W Wipf</u>	N/A*
<u>Aaron E Wipf</u>	N/A*
<u>Rachel J Wipf</u>	N/A*
<u>Lydia W Wipf</u>	N/A*
<u>Marilyn S Kleinsasser</u>	N/A*
<u>Barbara F Wipf</u>	N/A*
<u>Ron E Wipf</u>	N/A*
<u>Tara F Wipf</u>	N/A*
<u>Tyler F Wipf</u>	N/A*
<u>Jeremiah P Wipf</u>	N/A*
<u>Kevin E Wipf</u>	N/A*
<u>Clara W Wipf</u>	N/A*
<u>Jenna W Wipf</u>	N/A*
<u>Jeffrey E Wipf</u>	N/A*
<u>Martina S Kleinsasser</u>	N/A*
<u>Jason J Wipf</u>	N/A*
<u>Amy E Wipf</u>	N/A*
<u>Darlene W Wipf</u>	N/A*
<u>Jeremy W Wipf</u>	N/A*
<u>Jaden J Wipf</u>	N/A*

<u>Joni S Kleinsasser</u>	N/A*
<u>Caroline E Wipf</u>	N/A*
<u>Melinda P Wipf</u>	N/A*
<u>Miriam F Wipf</u>	N/A*
USDA exempted entity from release	N/A*
USDA exempted entity from release	N/A*
USDA exempted entity from release	N/A*

* According to USDA percentage shares for ownership may not reflect share of subsidy payments. EWG review shows that share information on file with USDA may not always equal 100 percent. Most recent percentage share information is from 2008. Future release of this information was barred by law in the 2008 Farm Bill.


Note: The information on conservation spending for 2010 is incomplete due to missing data from USDA's Natural Resource Conservation Service. Payment data currently are not included for the Environmental Quality Incentives Program, but will be added once NRCS makes it available.

The information provided for the Wetland Reserve Program (WRP) provides an inaccurate picture of how WRP payments are distributed. USDA's Natural Resource Conservation Service uses title companies as intermediaries to finalize wetlands easements under the Wetlands Reserve Program. As a result, the data provided to us shows large sums of money going to these title companies. In reality, the payments are ultimately distributed to landowners participating in the WRP.

Unfortunately, NRCS has not provided the data to show where these farms and wetlands are located or which farmers or landowners are enrolling in the program, so EWG is unable to allocate these large sums of money to individuals beyond the title companies. Therefore, these companies skew the conservation rankings and payment concentration, which EWG cannot avoid unless and until NRCS makes available the additional farm attribution data. Therefore, we have not included WRP payments in the 2010 data update.

Finally, we have separated data on farm commodity, disaster and conservation payments in order to provide a more accurate picture of top recipients and concentration of payments among the three main categories of USDA programs.

363700887MARSHALL AND MARY BRONDUM SPECIAL ASSISTANCE FOUNDATION INC
 PO BOX 3106 MISSOULA MT59806-310600000331
 19900710456100000010100000020110365001 0300000030639440000000695773
 562562859MARTIAL ARTS ACADEMY OF BILLINGS BOOSTER CLUB
 % MICHAEL MOORE 528 LAKE ELMO DR
 BILLINGS MT59105-305200000331
 20061211600000000010120101220091200020 120000000000000000000000000000
 00000000000000 B11
 810283678MARTINSDALE COLONY INC
 PO BOX 152 MARTINSDALE MT59053-015200004031
 2010102000000000000101000000 00000 12
 X99
 810500179MARTINSDALE COMMUNITY AID
 % ETHEL BERG PO BOX 73
 MARTINSDALE MT59053-007300000331
 19951211529600000010100000020071200020 120000000000000000000000000000
 00000000000000 N31Z
 816091891MARTINSON CHARITABLE TR
 166 10TH AVE N FORSYTH MT59327-000000009001
 00000000092800000001200000020101200000 120000000161312000000000000000
 MARTINSON RICHARD TTEE
 276869945MARVIN & DARLENE HARTZE CHARITABLE LEAD ANNUITY TR
 115 KINNIKINNICK CT MISSOULA MT59803-251500009001
 00000000092800000001200000020101200000 120000000983968000000000000000
 CRAIG HARTZE TTEE
 810461428MARY ALICE FORTIN FOUNDATION FOR YOUTH ENRICHMENT
 % NICK CLADIS 1500 POLY DR CO NICK CLADIS
 BILLINGS MT59102-000000000331
 19910410492260200010100000020101254001 12000000061039900000000104434
 816078170MARY B BIELENBERG CHARITABLE REMAINDER TRUST
 295 RIVERBEND RD BIGFORK MT59911-634200009001
 00000000092800000001200000020101200000 120000000472285000000000000000
 266814135MARY B GREENE CHARITABLE REMAINDER UNITRUST
 % DAVIDSON TRUST CO TTEE 283 W FRONT ST STE 103
 MISSOULA MT59802-432800009001
 00000000092800000001200000020101200000 120000000241449000000000000000
 816053279MARY BAKER EMERICK TRUST
 PO BOX 597 HELENA MT59624-059700000331
 19830611704060200030100000020100662020 0600000011622250000000014541
 0000000029789 B110
 816093604MARY D MUNGER CHARITABLE REMAINDER UNITRUST
 2572 MCHUGH LN HELENA MT59601-024800009001
 00000000092800000001200000020101200000 120000000090000000000000000000
 MUNGER MARY D TTEE
 810537946MARY ELIZABETH & WILLIAM MCCANN FOUNDATION
 3385 GRANGER AVE S OFC 72 BILLINGS MT59102-703000000331
 20030410400000000010100000020101241001 1200000001231680000000003146
 B82 MCCAN MARY E TTEE
 810544809MARY JANE STREET CHARITABLE REMAINDER UNITRUST
 PO BOX 1398 WHITEFISH MT59937-139800009001
 00000000092800000001200000020101200000 120000001216679000000000000000
 HANSON GERALD L TTEE
 816102884MARY L MCDONALD CHARITABLE REMAINDER UNITRUST A
 4215 SOUTH AVE W MISSOULA MT59804-620500009001
 00000000092800000001200000020101200000 120000000134902000000000000000
 DOUGHERTY DAMIEN TTEE

MELISSA DATA[Sign In](#) | [Cart](#) | [Newsletters](#) | [Search](#) 

1-800-MELISSA

[Products](#)[Solutions](#)[Downloads & Trials](#)[Support](#)[Resources](#)[Lookups](#)[Contact Us](#)**# Free Lookups**[Home](#) > [Lookups](#) > Nonprofit Organization Lookup[Help](#)**NCOA^{Link®} Automation Move-Update Service - For every business, every size.****Start Today**Enter a 5-digit ZIP Code,
organization name or 9-digit Tax ID

Use this LookUp to:

- Find information on over 1.4 million registered nonprofit organizations in the United States
- Get organization name, assets, income, and IRS subsection
- Select organization for contact name and address, type of foundation and organization
- Get deductibility status, classification, Form 990, and more

MARTINSDALE COLONY INC

PO BOX 152

Address MARTINSDALE, MT [59053-0152](#)[MapG](#) [MapY](#) [MapV](#)

IRS Subsection 501(d) - A religious and apostolic association.

Type of Organization Corporation

Deductibility Contributions are NOT deductible

Tax I.D. Number 810283678


Exempt Since 10-2010

Form 990 Requirement Not required to file 990

Classification Religion Related, Spiritual Development N.E.C.


Share with others information about this Nonprofit - like the web site, e-mail address, how to donate or any corrections to the data shown.

Messages[How Can We Improve this Lookup?](#) | [Send to a Friend](#) | [Lookups Forum](#) | [Terms of Use](#)



Find out why **Priority Mail®**
Flat Rate Boxes are *A simpler way to ship.*

[LEARN MORE ▶](#)

 **UNITED STATES
POSTAL SERVICE®**

©2009 United States Postal Service. Eagle symbol and logotype are registered trademarks of the United States Postal Service.

[Home](#) | [About Us](#) | [myManta](#) | [FAQ](#) | [View Cart](#) | [My Profile](#)

Login:

Not a member? [Learn more.](#)

Thursday, Oct. 22, 2009
63,778,867 companies



**Free Subscription to
Industrial Market Trends**

COMPANIES: U.S., Australia, Canada, U.K., Worldwide

RESOURCES: Video, Jobs, Reports, White Papers | [JOIN US: Twitter, Facebook](#)

U.S. business name, category, location...

Search

BUSINESS CENTERS: Small Biz, Sales Expertise, HR, Travel, Career, Tech

U.S. » [Martinsdale, MT](#) » [Agriculture](#) » [General Farms, Primarily Livestock and Animal Specialties](#) »
[Ranches](#) » [Martinsdale Colony](#)

Martinsdale Colony

77 N Martinsdale Colony Ln
Martinsdale, MT 59053

Phone: (406) 572-3329

Website: Information not found (?)

Is this your company?

[Claim This Profile](#)

These Members Work Here



**Do you?
SAY SO**

Ads by Google

[USC's Online Courses](#) Short Courses - Fast Track. 18 Online & Live Courses This Fall!

[Ranches For Sale](#) Search For Ranch Real Estate For Sale. Thousands of Listings.

[Ranches & Farms For Sale](#) Find Ranches And Farms For Sale At Local.com. Search Listings Here.

The ads are not affiliated with Martinsdale Colony

Business Categories

Ranches in Martinsdale, MT
All Other Animal Production

Martinsdale Colony Business Information [Claim This Profile](#)


Martinsdale Colony is a private company categorized under [Ranches](#) and located in [Martinsdale, MT](#). Current estimates show this company has an annual revenue of \$10 to 20 million and employs a staff of approximately 100 to 249.

Also Does Business As

Information not found (?)

HQ, Branch or Single Location

Single Location

Annual Sales (Estimated) [View Details](#)**Employees** (Estimated)

100 to 249

*because
we're thinking
of your health
and well-being.

PHILIPS
sense and simplicity

www.philips.com/because

Ads by Google

SIC Code and Description [View Details](#)**Products, Services and Brands**

Information not found (?)

NAICS Code and Description

112990, All Other Animal Production

Company Contacts

Contact Name	Gender	
Peter Wipf, President	M	Claim This Profile

Click on the [reports tab](#) at the top of the page to research company background, detailed company profile, credit and financial reports for Martinsdale Colony.

PHILIPS**Related Links**
[Other companies named
Martinsdale Colony](#)
[Companies in this industry](#)
[Jobs in Martinsdale, MT](#)
Recent Visitors

Companies by Location: Martinsdale, Montana

[Privacy Policy](#) | [Refund Policy](#) | [Contact Manta](#) | [Advertise](#) | [Featured Listings](#) | [Terms & Conditions](#) | [Site Map](#) | [Partners](#)

Hutterite Surnames

Subject: Martinsdale Colony, Martinsdale, MT 59053

Different Business Names: (no data)

A comparison of Hutterite surnames from the webpages 'Founding families' and 'Surnames of Founding Families' at The Federation of East European Family History Societies (FEEFHS) website [www.feefhs.org] and surnames from USDA ownership shares data for: 'Martinsdale Colony'. The USDA data is from the Environmental Working Group's Farm Subsidy Database at the website [www.ewg.org/agmag].

Notes:

- 1) The webpage URL for 'Founding families' is:
[<http://www.feefhs.org/links/hutterites/families.html>].
- 2) The webpage URL for 'Surnames of Founding Families' is:
[<http://www.feefhs.org/links/hutterites/surnames.html>].
- 3) The list of Hutterite surnames includes Hutterite surnames found with Hutterite colonies as USDA farm subsidy recipients but does not include all Hutterite surnames.

<u>Hutterite Surnames</u>	<u>Surnames from USDA ownership shares data</u>	<u>Surnames that match both lists</u>
Decker	Hofer	Hofer
Entz	Kleinsasser	Kleinsasser
Glanzer	Wipf	Wipf
Gross		
Hofer		
Kleinsasser		
Maendel (Mandel)		
Miller		
Stahl		
Tschetter		
Waldner		
Walter		
Wipf		
Wollman		
Wurtz		
Wurz		

Comparison data

Name: Martinsdale Colony

Location: Martinsdale, MT 59053

Different Business Names: (no data)

Hutterite Surnames: Hofer, Kleinsasser, Wipf

Data Timeframe: 1995-2006

[Home](#)[Notifications](#)[Reach Us](#)Keep our server humming, [Donate](#).

HUTTERITE CONTACTS

 [Search](#)

GO TO MAIN INDEX

- L MacMillan, Cayley, AB T0L 0P0
- L Main Center, Rush Lake, SK S0H 3S0
- D Mannville, Mannville, AB T0B 2W0
- S Maple Grove, Lauder, MB R0M 1C0
- S Maple River, Fullerton, ND 58441-9774
- S Marble Ridge, Hodgson, MB R0C 1N0
- D Marlin, Marlin, WA 98832
- L Martinsdale, Martinsdale, MT 59053
- S Maxwell, Cartier, MB R4K 1B8
- S Maxwell, Scotland, SD 57059-7200
- S Mayfair, Killarney, MB R0K 1G0
- D Mayfield, Etzikom, AB T0K 0W0
- S Mayfield, Willow Lake, SD 57278-5401
- L McGee, Rosetown, SK S0L 1H0
- L McMahon, MacMahon, SK S0N 1M0
- L Mialta, Vulcan, AB T0L 2B0
- L Miami, New Dayton, AB T0K 1P0
- S Miami, Morden, MB R6M 1V9
- L Midland, Taber, AB T1G 2C6
- L Milden, Milden, SK S0L 2L0
- L Milford, Raymond, AB T0K 2S0
- L Milford, Wolf Creek, MT 59648-8637
- S Millbrook, Mitchell, SD 57301-7828
- L Miller, Choteau, MT 59422
- S Millerdale, Miller, SD 57362-9534
- S MillsHof, Glenboro, MB R0K 0X0
- S Milltown, Elie, MB R0H 0H0
- L Miltow, Warner, AB T0K 2L0
- D Mixburn, Minburn, AB T0B 3B0
- D Morinville, Morinville, AB T8R 1P5
- D Mountain View, Strathmore, AB T1P

Martinsdale Lehrerleut

7760 Hwy 12 W. Box 152

Martinsdale, MT 59053

Established From [New Miami, Conrad, MT 59425](#)[Google Map](#)**Manager Peter J. Wipf**

406-572-3329

fax 3643

Minister Paul J. Wipf**School 3625****Shop 3474****Switchboard 406-572-3474****303** Arnie Kate Wipf**105** Ben Lena Klein.**304** David Rebecca Wipf**407** Ed Judy Wipf**403** Ed Margaret Wipf**307** Edward Dorothy Wipf**102** Eli Katie Wipf**207** Eli Matilda Wipf**402** Fred Frieda Wipf**405** George Esther Klein.**202** Henry Sarah Wipf**101** Joe Lydia Klein. *Min.***206** Joe Susie Klein.**104** Joe Susie Wipf**103** John Anna Wipf**305** John Elizabeth Hofer**203** John Elizabeth Wipf**107** John Katie Wipf**406** John Susanna Wipf**204** Leonard Sarah Wipf**205** Mart Katie Wipf**301** Mike Sarah Hofer**201** Paul Mary *Min.*

1K2
L Mountain View, Broadview, MT
59015

302 Peter Dorothy Wipf
106 Peter Susanna Wipf
306 Phil Katie Wipf
404 Steve Elsie Klein
308 Susie JRWipf
401 Walter Adina Wipf
607 Blacksmith Shop
609 Carpenter Shop
704 Dairy Barn
701 Duck Barn
601 Electric Shop
603 Farm Boss Shop
703 Feed Mill
504 Greenhouse
702 Hog Barn
706 Isolation Barn
503 Kindergarten
501 Kitchen
502 Laundry
608 Plumber Shop
705 Poultry Barn
504 Preschool
602 Root Cellar
610 Scale House
505 Slaughterhouse
605 Tractor Shop
606 Truck Shop
604 Water Truck Shop

Contact Information for Hutterite colonies as USDA farm subsidy recipients
Subject: Martinsdale Colony, Martinsdale, MT 59053

Contact Information for [Martinsdale Colony, Martinsdale, MT 59053]

1) IRS EO/BMF data (from new evidence 1)

Address:

Martinsdale Colony Inc

PO Box 152

Martinsdale, MT 59053-0152

2) Manta data

Phone: [406-572-3329]

Address:

Martinsdale Colony

77 N Martinsdale Colony Ln

Martinsdale, MT 59053

3) Hutterite Directory

Phone:

1) Paul J. Wipf, Minister: (no data)

2) Peter J. Wipf, Manager: [406-572-3329]

3) Switchboard: [406-572-3474]

Address:

Martinsdale Colony

7760 Hwy 12 W. Box 152

Martinsdale, MT 59053

Address verification results from [www.melissadata.com]:

1) For (1) IRS EO/BMF data: address verified

2) For (2) Manta data:

Address not verified. The street name 'Martinsdale Colony' was not found.

3) For (3) Hutterite Directory:

Address not verified. The house or building number '7760' is not valid.

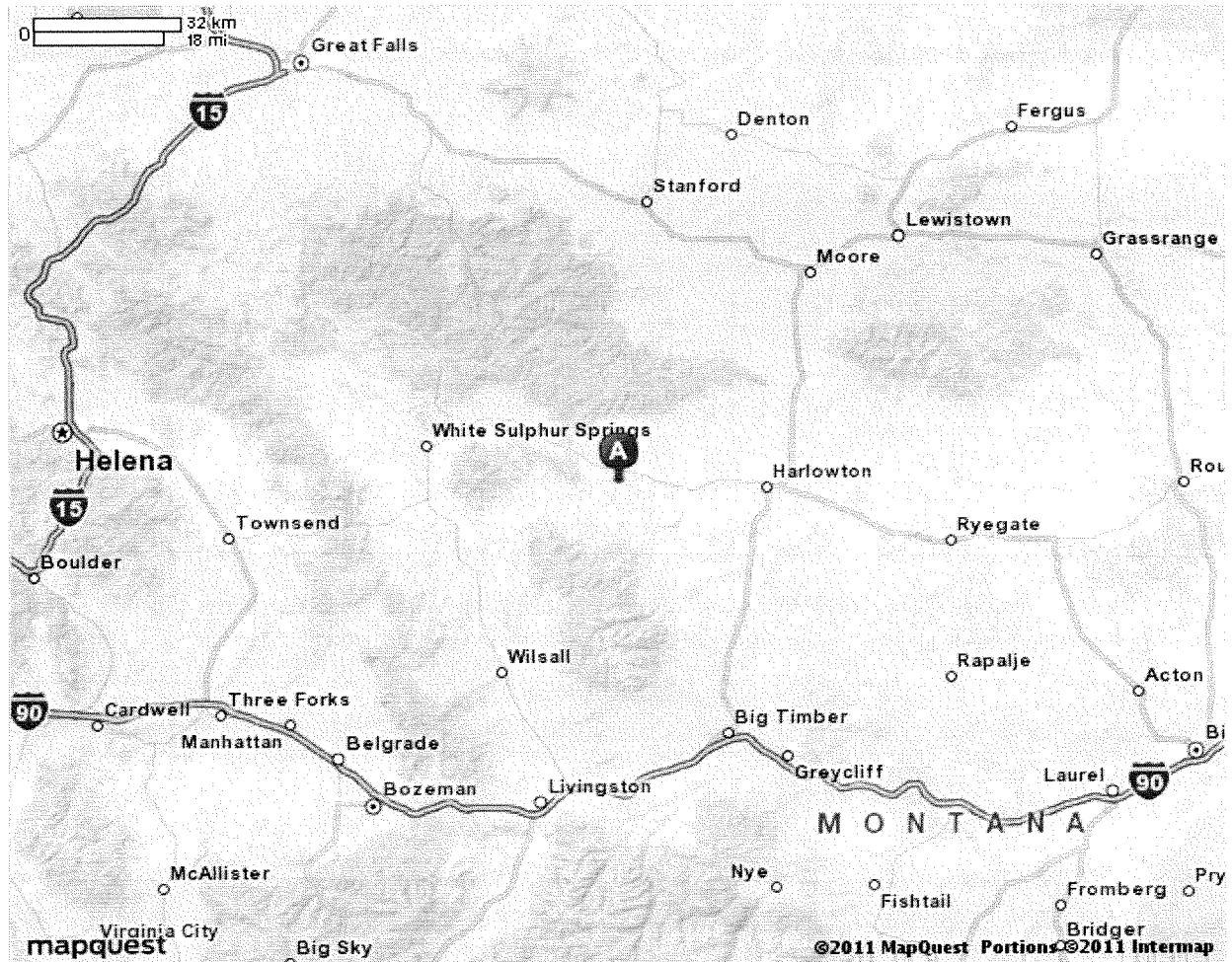


MAPQUEST

Notes

Map of Martinsdale Colony

77 W Martinsdale Colony Ln, Martinsdale,
MT 59053 - (406) 572-3329



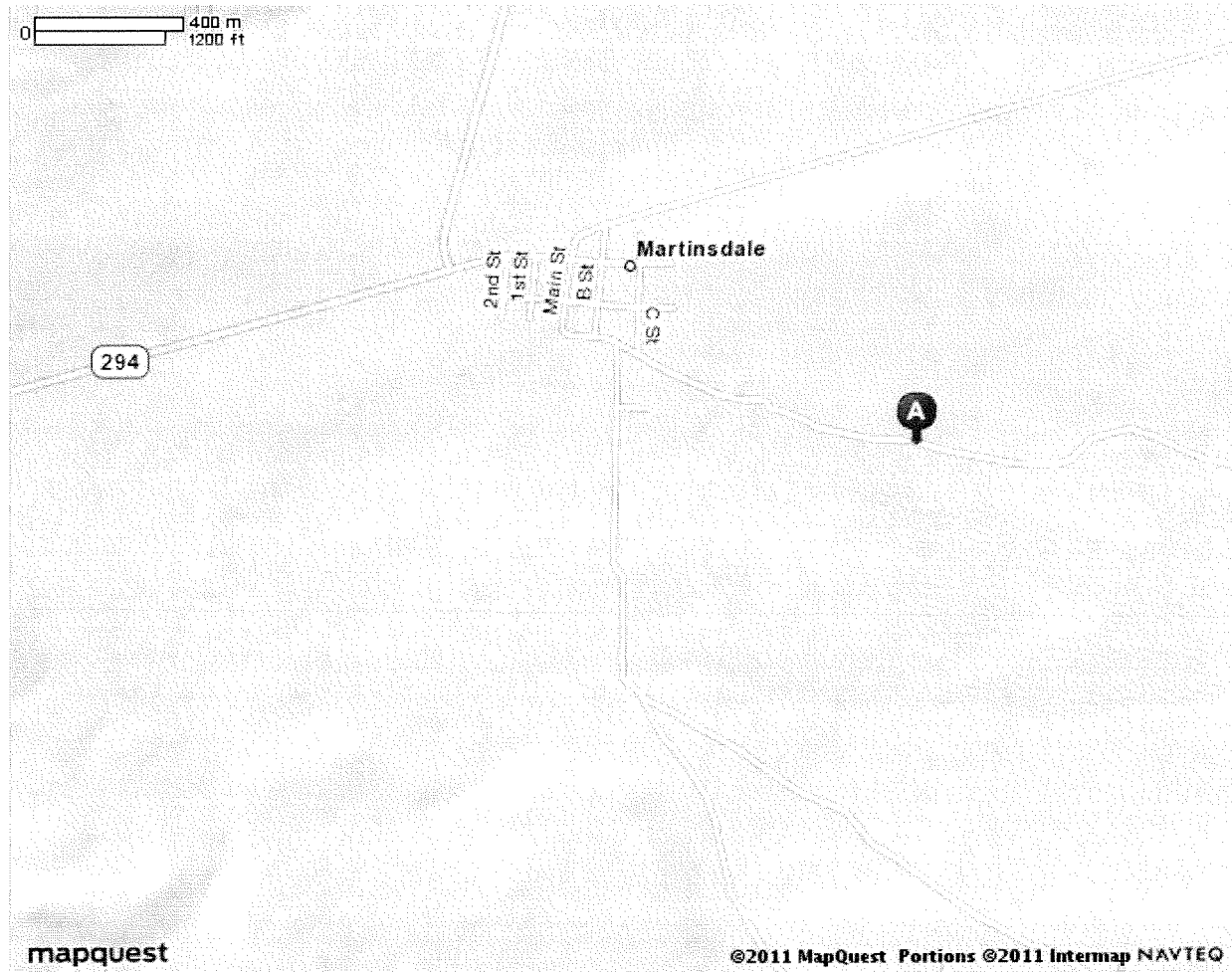
All rights reserved. Use subject to [License/Copyright](#) | [Map Legend](#)

Directions and maps are informational only. We make no warranties on the accuracy of their content, road conditions or route usability or expeditiousness. You assume all risk of use. MapQuest and its suppliers shall not be liable to you for any loss or delay resulting from your use of MapQuest. Your use of MapQuest means you agree to our [Terms of Use](#)

**Map of Martinsdale Colony**

77 W Martinsdale Colony Ln, Martinsdale,
MT 59053 - (406) 572-3329

Notes



[All rights reserved. Use subject to License/Copyright](#) | [Map Legend](#)

Directions and maps are informational only. We make no warranties on the accuracy of their content, road conditions or route usability or expeditiousness. You assume all risk of use. MapQuest and its suppliers shall not be liable to you for any loss or delay resulting from your use of MapQuest. Your use of MapQuest means you agree to our [Terms of Use](#)



Map of Martinsdale Colony

77 W Martinsdale Colony Ln, Martinsdale,
MT 59053 - (406) 572-3329

Notes



[All rights reserved. Use subject to License/Copyright](#) | [Map Legend](#)

Directions and maps are informational only. We make no warranties on the accuracy of their content, road conditions or route usability or expeditiousness. You assume all risk of use. MapQuest and its suppliers shall not be liable to you for any loss or delay resulting from your use of MapQuest. Your use of MapQuest means you agree to our [Terms of Use](#)




MAPQUEST

Trip to Martinsdale Colony

77 W Martinsdale Colony Ln, Martinsdale,
MT 59053 - (406) 572-3329
119.16 miles - about 2 hours

Notes



Billings, MT



1. Start out going **NORTHEAST** on **MONTANA AVE / I-90-BL E / US-312 E** toward **N 23RD ST.**

go 0.0 mi



2. Turn **LEFT** onto **N 23RD ST.**

go 0.0 mi



3. Turn **LEFT** onto **1ST AVE N / I-90-BL W / US-312 W.**

go 0.3 mi



4. Turn **RIGHT** onto **N 27TH ST / MT-3 N.**

go 2.1 mi



5. Enter next roundabout and take the 3rd exit onto **MT-3 N.**

go 43.6 mi



6. Turn **LEFT** onto **US-12 / MT-3.** Continue to follow **US-12.**

go 69.8 mi



7. Turn **LEFT** onto **MT-294.**

go 2.1 mi



8. Turn **LEFT** onto **GRANT AVE.**

go 0.3 mi



9. Turn **RIGHT** onto **B ST.**

go 0.2 mi



10. Turn **LEFT** to stay on **B ST.**

go 0.0 mi



11. **B ST** becomes **unnamed road.**

go 0.5 mi



12. 77 W MARTINSDALE COLONY LN.

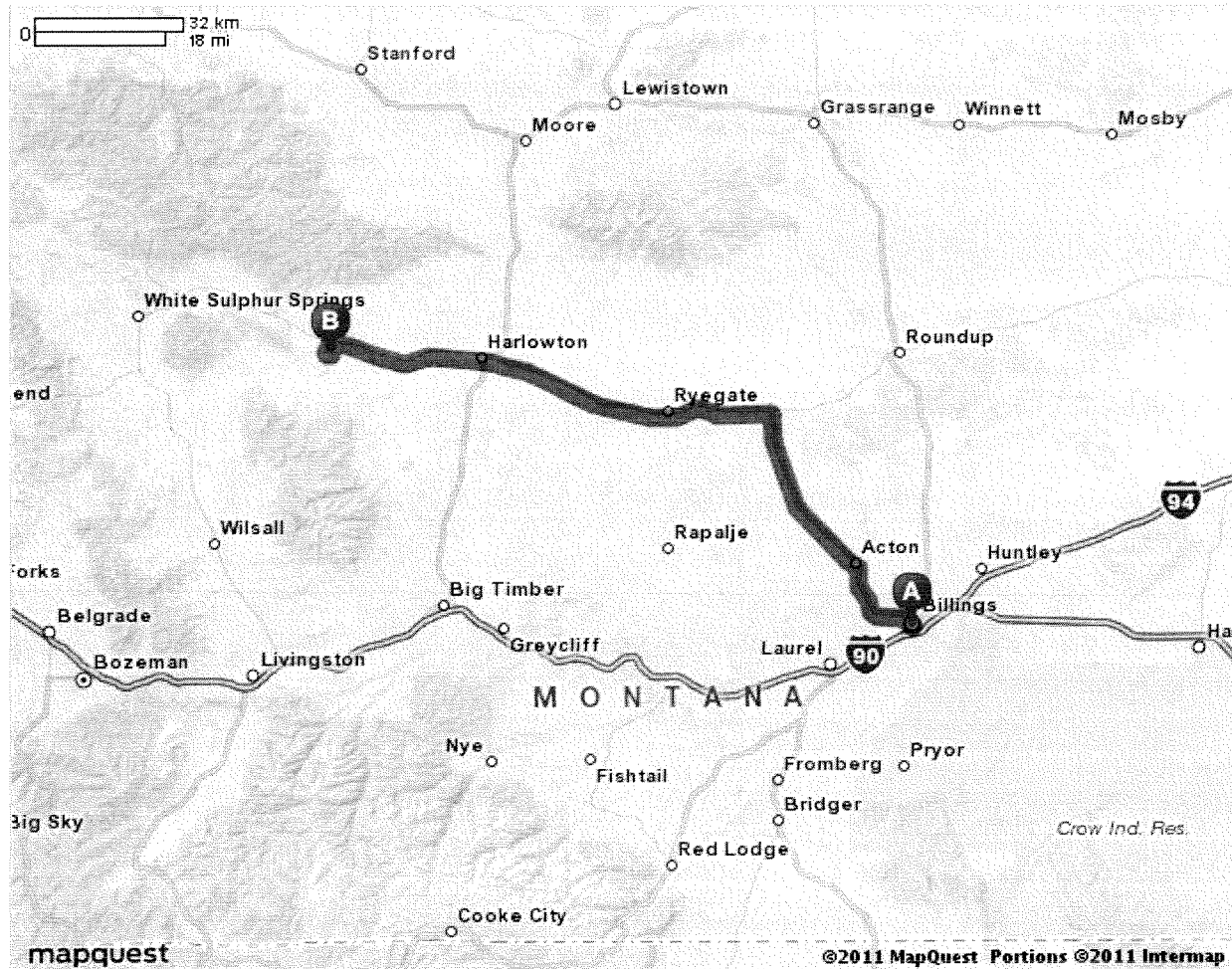
go 0.0 mi



Martinsdale Colony - (406) 572-3329
77 W Martinsdale Colony Ln, Martinsdale, MT 59053

Total Travel Estimate : 119.16 miles - about 2 hours

Route Map [Hide](#)



All rights reserved. Use subject to [License/Copyright](#) | [Map Legend](#)

Directions and maps are informational only. We make no warranties on the accuracy of their content, road conditions or route usability or expeditiousness. You assume all risk of use. MapQuest and its suppliers shall not be liable to you for any loss or delay resulting from your use of MapQuest. Your use of MapQuest means you agree to our [Terms of Use](#)

List of Evidence for Hutterite colonies as USDA farm subsidy recipients

Subject:

[Original Subject: North Harlem Colony, Harlem, MT 59526]

[Subject for Section NE 1: North Harlem Hutterian Brethren I, Harlem, MT 59526]

(note: both names confirmed as same identity)

Location by State: Montana

Form and Version of Evidence:

[Short Form for Original Evidence (Long Form) and New Evidence 1]

Timeframe of Evidence as Webpages: 2009-2011

Status: Investigation as EO (Exempt Organization)

Topic: Short Form includes Findings from Original Evidence (Long Form) and
New Evidence 1, and Conclusion from New Evidence 1

(page 1)

Section SF. List of Short Form of Evidence for OE and NE 1

1) EWG 'Search Result' and 'Farm Location(s)' webpages (10/24/2009) for data 1995-2006

Both from Environmental Working Group's Farm Subsidy Database - [<http://farm.ewg.org/>]

Evidence included: yes

2) EWG 'Ownership Interest(s)' webpage(s) (10/24/2009) for data 1995-2006

From Environmental Working Group's Farm Subsidy Database - [<http://farm.ewg.org/>]

Evidence included: yes

3) EWG dataset (7/20/2011) for data 1995-2010

From Environmental Working Group's Farm Subsidy Database - [<http://farm.ewg.org/>]

Evidence included: yes

4) IRS Exempt Organization (EO) data webpage(s) from [www.irs.gov]

EO File URL: (not included)

EO File Date (for OE): (not included)

EO File Date (for NE 1): (not included)

Evidence included: no

5) IRS EO/BMF Data Decoded page

Evidence included: no

6) Melissa Data webpage(s) from [www.melissadata.com]

Evidence included: no

7) Manta data webpage(s) (10/24/2009) from [www.manta.com]

Evidence included: yes

8) Hutterite Surnames page

Evidence included: yes

9) Hutterite Directory webpage(s) (10/24/2009)

From [www.cedrontech.com], or link from [www.hutterites.org]

Evidence included: yes

10) Contact Information page(s)

Evidence included: yes

11) MapQuest webpage(s) (5/25/2011) from [www.mapquest.com]

Evidence included: yes

List of Evidence for Hutterite colonies as USDA farm subsidy recipients

Subject:

[Original Subject: North Harlem Colony, Harlem, MT 59526]

[Subject for Section NE 1: North Harlem Hutterian Brethren I, Harlem, MT 59526]

(note: both names confirmed as same identity)

Form and Version of Evidence:

[Short Form for Original Evidence (Long Form) and New Evidence 1]

(page 2)

Note:

All evidence has been introduced for the original evidence (long form) and/or the new evidence 1, except the 'Contact Information' page and the 'MapQuest' webpage which are introduced as evidence for the 'Short Form of Evidence for OE and NE 1'.

List of Evidence for Hutterite colonies as USDA farm subsidy recipients

Subject: North Harlem Colony, Harlem, MT 59526

Location by State: Montana

Status: Investigation as EO (Exempt Organization)

Topic: Findings, for Section LF and Section SF, Version 1

Findings (for Section LF and Section SF, Version 1):

1:

North Harlem Colony is confirmed as a Hutterite colony and member of the Hutterian Brethren Church based on data for ID as a Hutterite colony. North Harlem Colony is a recognized Hutterite colony, a Hutterite surname is found at North Harlem Colony, and North Harlem Colony is included in the Hutterite Directory.

Data for North Harlem Colony for ID as a Hutterite colony:

- 1) Name: North Harlem Colony, Harlem, MT 59526
- 2) EWG/USDA ownership shares data, Hutterite Surnames: Hofer
- 3) Rocky Cape Christian Community/Hutterite colony data:
[North Harlem, MT, 1963 - present (note: Dariusleut)]
- 4) Hutterite Directory (for North Harlem Colony):
[North Harlem, 53 Lilac Loop, Harlem, MT 59526]

2:

IRS EO/BMF data not found so do not know IRC section.

3:

Different Business Names:

1) Manta data:

[Hutterian Brethren North Harlem Colony also does business as North Harlem Colony]

4:

Dataset for timeframe 1995-2006:

Identity of USDA farm subsidy recipient:

[North Harlem Colony, Harlem, MT 59526]

USDA farm subsidy total:

- 1) Subsidy Total 1995-2006: \$105,230.25 (note: exact calculation)
- 2) Subsidy Payments 1995-2006 Total: \$105,230 (note: rounded off calculation)

IRC Section: (unknown)

Ruling Date: (unknown)

Operating As: Hutterite colony

> Findings for Section NE 1, for:

a) Original Subject: North Harlem Colony, Harlem, MT 59526

b) Subject for Section NE 1: North Harlem Hutterian Brethren I, Harlem, MT 59526

(page 1)

1:

Refer to the original findings for Section LF for data. This findings includes updated data.

2(a):

The original subject for the list of evidence is [North Harlem Colony, Harlem, MT 59526] and received USDA farm subsidies during the timeframe 1995-2006. The subject for New Evidence 1 is [North Harlem Hutterian Brethren I, Harlem, MT 59526] and received USDA farm subsidies during the timeframe 1995-2010. The USDA farm subsidy data record will show these 2 organizations are the same identity. The data is:

a) 'Summary' data from Section LF and Section NE 1 for timeframe 1995-2006.

2(b):

USDA farm subsidy data will establish that these names are the same identity:

a) North Harlem Colony, Harlem, MT 59526 (original subject from Section LF)

b) North Harlem Hutterian Brethren I, Harlem, MT 59526 (subject from Section NE 1)

3:

Melissa Data can be established as a valid data source for IRS data from [Findings for documentation as evidence for Hutterite colonies as USDA farm subsidy recipients] that will establish that there are 100 organizations with IRS EO/BMF data and Melissa Data data with the same IRS Employer Identification Number (EIN) and Melissa Data data that can be converted to decoded IRS EO/BMF data, so the data is for the same organization.

> Conclusion for Section NE 1, for:

a) Original Subject: North Harlem Colony, Harlem, MT 59526

b) Subject for Section NE 1: North Harlem Hutterian Brethren I, Harlem, MT 59526

(page 1)

1:

This conclusion is a updated version of the original conclusion for Section LF so refer to this updated conclusion as the new conclusion for Section LF. This conclusion includes a updated dataset with data for timeframe 1995-2010.

2:

IRS EO/BMF data not found for original evidence.

Melissa Data not found for new evidence so do not know IRC section.

3:

Dataset for timeframe 1995-2010:

Identity of USDA farm subsidy recipient:

[North Harlem Hutterian Brethren I, Harlem, MT 59526]

USDA farm subsidy total:

1) Subsidy Total 1995-2010: \$107,386.25 (note: exact calculation)

2) Subsidy Payments 1995-2010 Total: \$107,386 (note: rounded off calculation)

3) 'Summary' data shows that the farm subsidy payment data for the calculation of the USDA farm subsidy total for 1995-2010 applies to 1995-1997, 2001-2003, 2005, 2008.

IRC Section: (unknown)

Ruling Date: (unknown)

Operating As: Hutterite colony

4:

Recommendation:

> Step 1

A investigation to find IRC section data from the IRS Business Master File (BMF) for:

Name: North Harlem Hutterian Brethren I, Harlem, MT 59526

USDA business name (10/24/2009): North Harlem Colony, Harlem, MT 59526

Timeframe for IRC section data: 1995-2010

Data from Section LF:

Hutterite Directory (for North Harlem Colony):

[North Harlem, 53 Lilac Loop, Harlem, MT 59526]

Different Business Names:

1) Manta data:

[Hutterian Brethren North Harlem Colony also does business as North Harlem Colony]

[Hutterian Brethren North Harlem Colony, 55 Lilac Loop, Harlem, MT 59526]

environmental working group's Farm Subsidy Database



178,629,780

NEW 2007 Direct Payment Subsidy Overview

NEW Press Release

[2008 Farm Subsidy Database Update](#)

[2008 Summary](#)

[2008 News Release](#)

[EWG's Policy Analysis Database](#)

READ MULCH
Updates, commentary,
& your feedback

NEW!

- [Full Disclosure: Who really benefits from federal farm subsidies](#)
- [What's in the new Farm Bill 2007 Database?](#)
- [New Farm Bill Web Site Generates Media Storm](#)

[Congressional District Ranking](#)

EWG Farm Subsidy Database

Corporate Subsidy Recipients 1 to 1 of 1 in Montana

Business Name: NORTH HARLEM COLONY

Rank	Name	Location	Subsidy Total 1995-2006
1	North Harlem Colony	Harlem, MT 59526	\$ 105,230.25

Related Content

Farms Receiving Government

Payments

Speech: Farm Policy For The Rest of
Us

environmental working group's Farm Subsidy Database



178,629,946

NEW 2007 Direct Payment Subsidy Overview

NEW Press Release

[2008 Farm Subsidy Database Update](#)

[2008 Summary](#)

[2008 News Release](#)

[EWG's Policy Analysis Database](#)

READ MULCH
Updates, commentary,
& your feedback

NEW!

- [Full Disclosure: Who really benefits from federal farm subsidies](#)
- [What's in the new Farm Bill 2007 Database?](#)
- [New Farm Bill Web Site Generates Media Storm](#)

[Congressional District Ranking](#)

Related Content

Farms Receiving Government

Payments

Speech: Farm Policy For The Rest of

Us

USDA subsidy information for North Harlem Colony

North Harlem Colony: [Summary](#) | [Programs](#) | [Programs by year](#) | [Farm Location\(s\)](#) | [Ownership Interest\(s\)](#)

Addresses on file with USDA for North Harlem Colony

USDA county office from which subsidies were paid:	Subsidy Payments 1995-2006	Most recent address on file in USDA county office
Blaine County, Montana	\$105,230	North Harlem Colony Harlem, MT 59526
Total	\$105,230	

environmental working group's Farm Subsidy Database



178,630,001

NEW 2007 Direct Payment Subsidy Overview

NEW Press Release


[2008 Farm Subsidy Database Update](#)

[2008 Summary](#)

[2008 News Release](#)

[EWG's Policy Analysis Database](#)

READ MULCH
Updates, commentary,
& your feedback



NEW!

- [Full Disclosure: Who really benefits from federal farm subsidies](#)
- [What's in the new Farm Bill 2007 Database?](#)
- [New Farm Bill Web Site Generates Media Storm](#)

[Congressional District Ranking](#)

Related Content

[Farms Receiving Government](#)

[Payments](#)

[Speech: Farm Policy For The Rest of
Us](#)

USDA subsidy information for North Harlem Colony

[North Harlem Colony: Summary](#) | [Programs](#) | [Programs by year](#) | [Farm Location\(s\)](#) | [Ownership Interest\(s\)](#)

Ownership shares for North Harlem Colony

Pick year for ownership information

USDA county office/Ownership:	Percentage Share*
North Harlem Colony ownership information from 2006 Blaine County, Montana	
Rose Mary Hofer Harlem, MT 59526	2.56 %
Tyrell Hofer Harlem, MT 59526	2.56 %
Sam Hofer Harlem, MT 59526	2.56 %
Katie Hofer Jr Harlem, MT 59526	2.57 %
Eli Hofer Harlem, MT 59526	2.57 %
Susie Hofer Harlem, MT 59526	2.56 %
Darius Hofer Harlem, MT 59526	2.56 %
Marie Hofer Harlem, MT 59526	2.57 %
Debbie Hofer Turner, MT 59542	2.57 %
Judy Hofer Harlem, MT 59526	2.56 %
Sylvia Hofer Harlem, MT 59526	2.56 %
Abigail Hofer Harlem, MT 59526	2.57 %

[Related News Coverage](#)[FSA Fact Sheets](#)

**Sign up to receive email updates
from EWG**

Jacob Hofer Harlem, MT 59526	2.57 %
Douglas Hofer Harlem, MT 59526	2.56 %
Jonathon Hofer Harlem, MT 59526	2.56 %
Melanie M Hofer Harlem, MT 59526	2.56 %
Megan Marie Hofer Harlem, MT 59526	2.56 %
Joe Hofer Sr Harlem, MT 59526	2.57 %
Joe Hofer Jr Harlem, MT 59526	2.57 %
Katie Hofer Sr Harlem, MT 59526	2.57 %
Peter Hofer Harlem, MT 59526	2.57 %
Mary Hofer Harlem, MT 59526	2.57 %
Kevin Hofer Harlem, MT 59526	2.56 %
Rachel B Hofer Harlem, MT 59526	2.56 %
Arnie Hofer Harlem, MT 59526	2.56 %
Ben J Hofer Harlem, MT 59526	2.56 %
Philip Hofer Harlem, MT 59526	2.57 %
Evelyn Hofer Harlem, MT 59526	2.57 %
Tom Hofer Harlem, MT 59526	2.56 %
Jerry Hofer Harlem, MT 59526	2.56 %
Karen Hofer Harlem, MT 59526	2.57 %
Doreen Hofer Harlem, MT 59526	2.56 %
Rita Hofer Harlem, MT 59526	2.56 %
Mark Hofer Harlem, MT 59526	2.57 %
Amberly Hofer Harlem, MT 59526	2.56 %

<u>Rebecca Hofer</u> Harlem, MT 59526	2.56 %
<u>Adrian Andrew Hofer</u> Harlem, MT 59526	2.56 %
<u>Royce David Hofer</u> Harlem, MT 59526	2.56 %
<u>David P Hofer</u> Harlem, MT 59526	2.57 %

* According to USDA percentage shares for ownership may not reflect share of subsidy payments. EWG review shows that share information on file with USDA may not always equal 100 percent.

www.ewg.org is the website for both Environmental Working Group and EWG Action Fund

Copyright 2009, Environmental Working Group. All Rights Reserved.

Headquarters 1436 U St. N.W., Suite 100 | Washington, DC 20009 || [Contact Us](#)
California Office 1904 Franklin St. Suite 703 | Oakland, CA 94612 || [Contact Us](#)





EWG Farm Subsidy Database

Corporate Subsidy Recipients **1** to **1** of **1** in Montana

Business Name: **NORTH HARLEM HUTTERIAN**

Rank	Name	Location	Subsidy Total 1995-2010
1	<u>North Harlem Hutterian Brethren I</u>	Harlem, MT 59526	\$ 107,386.25

Note: The information on conservation spending for 2010 is incomplete due to missing data from USDA's Natural Resource Conservation Service. Payment data currently are not included for the Environmental Quality Incentives Program, but will be added once NRCS makes it available.

The information provided for the Wetland Reserve Program (WRP) provides an inaccurate picture of how WRP payments are distributed. USDA's Natural Resource Conservation Service uses title companies as intermediaries to finalize wetlands easements under the Wetlands Reserve Program. As a result, the data provided to us shows large sums of money going to these title companies. In reality, the payments are ultimately distributed to landowners participating in the WRP.

Unfortunately, NRCS has not provided the data to show where these farms and wetlands are located or which farmers or landowners are enrolling in the program, so EWG is unable to allocate these large sums of money to individuals beyond the title companies. Therefore, these companies skew the conservation rankings and payment concentration, which EWG cannot avoid unless and until NRCS makes available the additional farm attribution data. Therefore, we have not included WRP payments in the 2010 data update.

Finally, we have separated data on farm commodity, disaster and conservation payments in order to provide a more accurate picture of top recipients and concentration of payments among the three main categories of USDA programs.



USDA subsidy information for **North Harlem Hutterian Brethren I**

Addresses on file with USDA for North Harlem Hutterian Brethren I

USDA county office from which subsidies were paid:	Subsidy Payments 1995-2010	Most recent address on file in USDA county office
Blaine County, Montana	\$107,386	North Harlem Hutterian Brethren I Harlem, MT 59526
Total	\$107,386	

Note: The information on conservation spending for 2010 is incomplete due to missing data from USDA's Natural Resource Conservation Service. Payment data currently are not included for the Environmental Quality Incentives Program, but will be added once NRCS makes it available.

The information provided for the Wetland Reserve Program (WRP) provides an inaccurate picture of how WRP payments are distributed. USDA's Natural Resource Conservation Service uses title companies as intermediaries to finalize wetlands easements under the Wetlands Reserve Program. As a result, the data provided to us shows large sums of money going to these title companies. In reality, the payments are ultimately distributed to landowners participating in the WRP.

Unfortunately, NRCS has not provided the data to show where these farms and wetlands are located or which farmers or landowners are enrolling in the program, so EWG is unable to allocate these large sums of money to individuals beyond the title companies. Therefore, these companies skew the conservation rankings and payment concentration, which EWG cannot avoid unless and until NRCS makes available the additional farm attribution data. Therefore, we have not included WRP payments in the 2010 data update.

Finally, we have separated data on farm commodity, disaster and conservation payments in order to provide a more accurate picture of top recipients and concentration of payments among the three main categories of USDA programs.

North Harlem Hutterian Brethren I received payments totaling \$107,386 from 1995 through 2010

Year	Conservation Subsidies	Disaster Subsidies	Commodity Subsidies	Total USDA Subsidies 1995-2010
1995	\$27,444	\$0	\$0	\$27,444
1996	\$26,889	\$0	\$0	\$26,889
1997	\$27,444	\$0	\$0	\$27,444
1998	\$0	\$0	\$0	\$0
1999	\$0	\$0	\$0	\$0
2000	\$0	\$0	\$0	\$0
2001	\$971	\$1,976	\$5	\$2,952
2002	\$9,135	\$3,474	\$0	\$12,609
2003	\$0	\$1,612	\$0	\$1,612
2004	\$0	\$0	\$0	\$0
2005	\$0	\$6,280	\$0	\$6,280
2006	\$0	\$0	\$0	\$0
2007	\$0	\$0	\$0	\$0
2008	\$0	\$2,156	\$0	\$2,156
2009	\$0	\$0	\$0	\$0
2010	\$0	\$0	\$0	\$0
Total	\$91,883	\$15,498	\$5	\$107,386

Crop Summary for North Harlem Hutterian Brethren I

Crop	Payments 1995-2010
Livestock Subsidies	\$15,498

Note: The information on conservation spending for 2010 is incomplete due to missing data from USDA's Natural Resource Conservation Service. Payment data currently are not included for the Environmental Quality Incentives Program, but will be added once NRCS makes it available.

The information provided for the Wetland Reserve Program (WRP) provides an inaccurate picture of how WRP payments are distributed. USDA's Natural Resource Conservation Service uses title companies as intermediaries to finalize wetlands easements under the Wetlands Reserve Program. As a result, the data provided to us shows large sums of money going to these title companies. In reality, the payments are ultimately distributed to landowners participating in the WRP.

Unfortunately, NRCS has not provided the data to show where these farms and wetlands are located or which farmers or landowners are enrolling in the program, so EWG is unable to allocate these large sums of money to individuals beyond the title companies. Therefore, these companies skew the conservation rankings and payment concentration, which EWG cannot avoid unless and until NRCS makes available the additional farm attribution data. Therefore, we have not included WRP payments in the 2010 data update.

USDA subsidy information for **North Harlem Hutterian Brethren I****Payment Breakdown**

Subsidy Program	Total Payments 1995-2010
Total USDA - Subsidies	\$107,386
<i>Subtotal, Farming Subsidies</i>	\$5
<i>Subtotal, Conservation Programs</i>	\$91,883
<i>Subtotal, Disaster Payments</i>	\$15,498

Commodity subsidy breakdown

Subsidy Program	Total Payments 1995-2010
Subtotal, Farming Subsidies	\$5
<i>Misc. Farm - Subsidies</i>	\$5
Interest Penalty Payments	\$5

Conservation subsidy breakdown

Subsidy Program	Total Payments 1995-2010
Subtotal, Conservation Programs	\$91,883
<i>Conservation Reserve Program</i>	\$75,838
CRP - Annual Land Rental	\$82,332
CRP - Haying / Grazing	\$-6,494
<i>Emergency Conservation</i>	\$16,045
Emergency Conservation - Drought	\$16,045

Disaster subsidy breakdown

Subsidy Program	Total Payments 1995-2010
Subtotal, Disaster Payments	\$15,498
<i>Livestock Disaster / Emergency</i>	\$9,868
Emergency Livestock Feed Assistance	\$9,868
Livestock Compensation Program	\$5,630


Note: The information on conservation spending for 2010 is incomplete due to missing data from USDA's Natural Resource Conservation Service. Payment data currently are not included for the Environmental Quality Incentives Program, but will be added once NRCS makes it available.

The information provided for the Wetland Reserve Program (WRP) provides an inaccurate picture of how WRP payments are distributed. USDA's Natural Resource Conservation Service uses title companies as intermediaries to finalize wetlands easements under the Wetlands Reserve Program. As a result, the data provided to us shows large



USDA subsidy information for **North Harlem Hutterian Brethren I**

Ownership shares for North Harlem Hutterian Brethren I

Pick year for ownership information 

USDA county office/Ownership:	Percentage Share*
North Harlem Hutterian Brethren I ownership information from 2008 Blaine County, Montana	
<u>Members Of North Harlem Hutterian</u>	100.00%

* According to USDA percentage shares for ownership may not reflect share of subsidy payments. EWG review shows that share information on file with USDA may not always equal 100 percent. Most recent percentage share information is from 2008. Future release of this information was barred by law in the 2008 Farm Bill.

Note: The information on conservation spending for 2010 is incomplete due to missing data from USDA's Natural Resource Conservation Service. Payment data currently are not included for the Environmental Quality Incentives Program, but will be added once NRCS makes it available.

The information provided for the Wetland Reserve Program (WRP) provides an inaccurate picture of how WRP payments are distributed. USDA's Natural Resource Conservation Service uses title companies as intermediaries to finalize wetlands easements under the Wetlands Reserve Program. As a result, the data provided to us shows large sums of money going to these title companies. In reality, the payments are ultimately distributed to landowners participating in the WRP.

Unfortunately, NRCS has not provided the data to show where these farms and wetlands are located or which farmers or landowners are enrolling in the program, so EWG is unable to allocate these large sums of money to individuals beyond the title companies. Therefore, these companies skew the conservation rankings and payment concentration, which EWG cannot avoid unless and until NRCS makes available the additional farm attribution data. Therefore, we have not included WRP payments in the 2010 data update.

Finally, we have separated data on farm commodity, disaster and conservation payments in order to provide a more accurate picture of top recipients and concentration of payments among the three main categories of USDA programs.

USDA subsidy information for **Members Of North Harlem Hutterian****Recipient's ownership share(s)**

Recipient:	County	Percentage Share*
	Blaine County, Montana	100.0 %
<u>North Harlem Hutterian Brethren I</u>	Blaine County, Montana	100.0 %
	Blaine County, Montana	100.0 %

* Most recent percentage share information is from 2008. According to USDA percentage shares for ownership may not reflect share of subsidy payments. EWG review shows that share information on file with USDA may not equal 100 percent.

Note: The information on conservation spending for 2010 is incomplete due to missing data from USDA's Natural Resource Conservation Service. Payment data currently are not included for the Environmental Quality Incentives Program, but will be added once NRCS makes it available.

The information provided for the Wetland Reserve Program (WRP) provides an inaccurate picture of how WRP payments are distributed. USDA's Natural Resource Conservation Service uses title companies as intermediaries to finalize wetlands easements under the Wetlands Reserve Program. As a result, the data provided to us shows large sums of money going to these title companies. In reality, the payments are ultimately distributed to landowners participating in the WRP.

Unfortunately, NRCS has not provided the data to show where these farms and wetlands are located or which farmers or landowners are enrolling in the program, so EWG is unable to allocate these large sums of money to individuals beyond the title companies. Therefore, these companies skew the conservation rankings and payment concentration, which EWG cannot avoid unless and until NRCS makes available the additional farm attribution data. Therefore, we have not included WRP payments in the 2010 data update.

Finally, we have separated data on farm commodity, disaster and conservation payments in order to provide a more accurate picture of top recipients and concentration of payments among the three main categories of USDA programs.

[Home](#) | [About Us](#) | [myManta](#) | [FAQ](#) | [View Cart](#) | [My Profile](#)

Login:

Not a member? [Learn more.](#)Saturday, Oct. 24, 2009
63,778,867 companies**Expand Your Research. Premium
Reports From Top Publishers**

COMPANIES: U.S., Australia, Canada, U.K., Worldwide

RESOURCES: Video, Jobs, Reports, White Papers | JOIN US: Twitter, Facebook

Search

BUSINESS CENTERS: Small Biz, Sales Expertise, HR, Travel, Career, Tech

U.S. » Harlem, MT » Associations/Non-Profits » Religious Organizations » Nonchurch Religious
Organizations » Hutterian Brethren North Harlem Colony

Hutterian Brethren North Harlem Colony

(North Harlem Colony)

55 Lilac Loop
Harlem, MT 59526**Phone:** (406) 353-4617**Website:** Information not found (?)

Ads by Google

[Online Penny Stock Trade](#) Find Online Penny Stock Trades. Search In Your Local Area Now.[The Swiss Colony®](#) Find Gourmet Treats at Great Prices - Shop Our Huge Selection Online!

The ads are not affiliated with Hutterian Brethren North Harlem Colony

Business Categories

Nonchurch religious organizations in Harlem, MT
Religious Organization, Religious Organizations

Hutterian Brethren North Harlem Colony Business Information

[Claim This Profile](#)

Hutterian Brethren North Harlem Colony is a private company categorized under Nonchurch Religious Organizations and located in Harlem, MT. Our records show it was established in 1963 and incorporated in Montana. Current estimates show this company has an annual revenue of \$67,000 and employs a staff of approximately 1.


Also Does Business As

North Harlem Colony

HQ, Branch or Single Location

Single Location

Annual Sales (Estimated)


 [View Details](#)

Employees (Estimated)

Is this your company?

[Claim This Profile](#)

These Members Work Here

 **Do you?**
SAY SO

1

Relationship Problems?
San Francisco Psychotherapist
Specializing in relationship issues
www.Adam-Blum.com

Jan A. Vitek, Ph.D.
Experienced & Collaborative Depth
Psychotherapy for Indv & Couples
janvitekphd.com

Couples Counseling
Save your marriage; improve your
relationship; waiting does not help
emilioescudero.com

Ads by Google

SIC Code and Description

 [View Details](#)

NAICS Code and Description

813110, Religious Organizations

Products, Services and Brands

Information not found (?)

State of Incorporation

Montana

Years in Business


46

Company Contacts

Contact Name	Gender	
Joe Hofer Sr	—	Claim This Profile

Click on the [reports tab](#) at the top of the page to research company background, detailed company profile, credit and financial reports for Hutterian Brethren North Harlem Colony.

Data above provided by D&B. © Dun and Bradstreet, Inc. All rights Reserved.




Related Links

Other companies named
Hutterian Brethren North
Harlem Colony

Companies in this industry

Jobs in Harlem, MT

Recent Visitors

 **YOU**
JOIN NOW

Companies by Location: Harlem, Montana

Hutterite Surnames

Subject: North Harlem Colony, Harlem, MT 59526

Different Business Names: (no data)

A comparison of Hutterite surnames from the webpages 'Founding families' and 'Surnames of Founding Families' at The Federation of East European Family History Societies (FEEFHS) website [www.feefhs.org] and surnames from USDA ownership shares data for: 'North Harlem Colony'. The USDA data is from the Environmental Working Group's Farm Subsidy Database at the website [www.ewg.org/agmag].

Notes:

- 1) The webpage URL for 'Founding families' is:
[<http://www.feefhs.org/links/hutterites/families.html>].
- 2) The webpage URL for 'Surnames of Founding Families' is:
[<http://www.feefhs.org/links/hutterites/surnames.html>].
- 3) The list of Hutterite surnames includes Hutterite surnames found with Hutterite colonies as USDA farm subsidy recipients but does not include all Hutterite surnames.

<u>Hutterite Surnames</u>	<u>Surnames from USDA ownership shares data</u>	<u>Surnames that match both lists</u>
Decker	Hofer	Hofer
Entz		
Glanzer		
Gross		
Hofer		
Kleinsasser		
Maendel (Mandel)		
Miller		
Stahl		
Tschetter		
Waldner		
Walter		
Wipf		
Wollman		
Wurtz		
Wurz		

Comparison data

Name: North Harlem Colony

Location: Harlem, MT 59526

Different Business Names: (no data)

Hutterite Surnames: Hofer

Data Timeframe: 1995-2006

[Home](#)[Notifications](#)[Reach Us](#)Keep our server humming, [Donate](#).

HUTTERITE CONTACTS

GO TO MAIN INDEX

S Netley, Petersfield, MB ROC 2L0
 L Neu Muehl, Drumheller, AB TOJ OY0
 L Neudorf, Crossfield, AB TOM OS0
 S Neuhof, Mountain Lake, MN 56159-9752
 L New Elm Spring, Magrath, AB TOK 1J0
 S New Elm Spring, Ethan, SD 57334-5206
 L New Miami, Conrad, MT 59425
 L New Rockport, New Dayton, AB TOK 1P0
 L New Rockport, Choteau, MT 59422
 S New Rosedale, Portage La Prairie, MB R1N 3B7
 D New York, Lethbridge, AB T1J 3Z8
 L Newdale, Milo, AB TOL 1L0
 S Newdale, Brandon, MB R7A 6Y8
 S Newdale, Elkton, SD 57026-6628
 L Newell, Bassano, AB TOJ OB0
 S Newhaven, Argyle, MB ROC OB0
 S Newport, Claremont, SD 57432-5808
 S Norfeld, White, SD 57276
 S Norquay, Oakville, MB ROH OY0
 D North Harlem, Harlem, MT 59526
 S Northern Breeze, Portage La Prairie, MB R1N 3C5

North Harlem Dariusleut

53 Lilac Loop

Harlem, MT 59526

Established From [Deerfield, Lewistown, MT 59457](#)[Google Map](#)**Manager Joseph Hofer Jr.**

406-353-4617

fax 4746**Minister Eli Hofer**

406-353-2667

School 2800

Missing info? Suggestion? Let us know:

Contact Information for Hutterite colonies as USDA farm subsidy recipients

Subject:

[Original Subject: North Harlem Colony, Harlem, MT 59526]

[Subject for Section NE 1: North Harlem Hutterian Brethren I, Harlem, MT 59526]

(note: both names confirmed as same identity)

> Contact Information

1) Manta data

Phone: [406-353-4617]

Address:

Hutterian Brethren North Harlem Colony/North Harlem Colony

55 Lilac Loop

Harlem, MT 59526

2) Hutterite Directory

Phone:

1) Eli Hofer, Minister: [406-353-2667]

2) Joseph Hofer Jr., Manager: [406-353-4617]

Address:

North Harlem Colony

53 Lilac Loop

Harlem, MT 59526

Address verification results from [www.melissadata.com]:

1) For (1) Manta data:

Address verified for:

55 Lilac Loop

Harlem, MT 59526-8101

2) For (2) Hutterite Directory:

Address verified for:

55 Lilac Loop

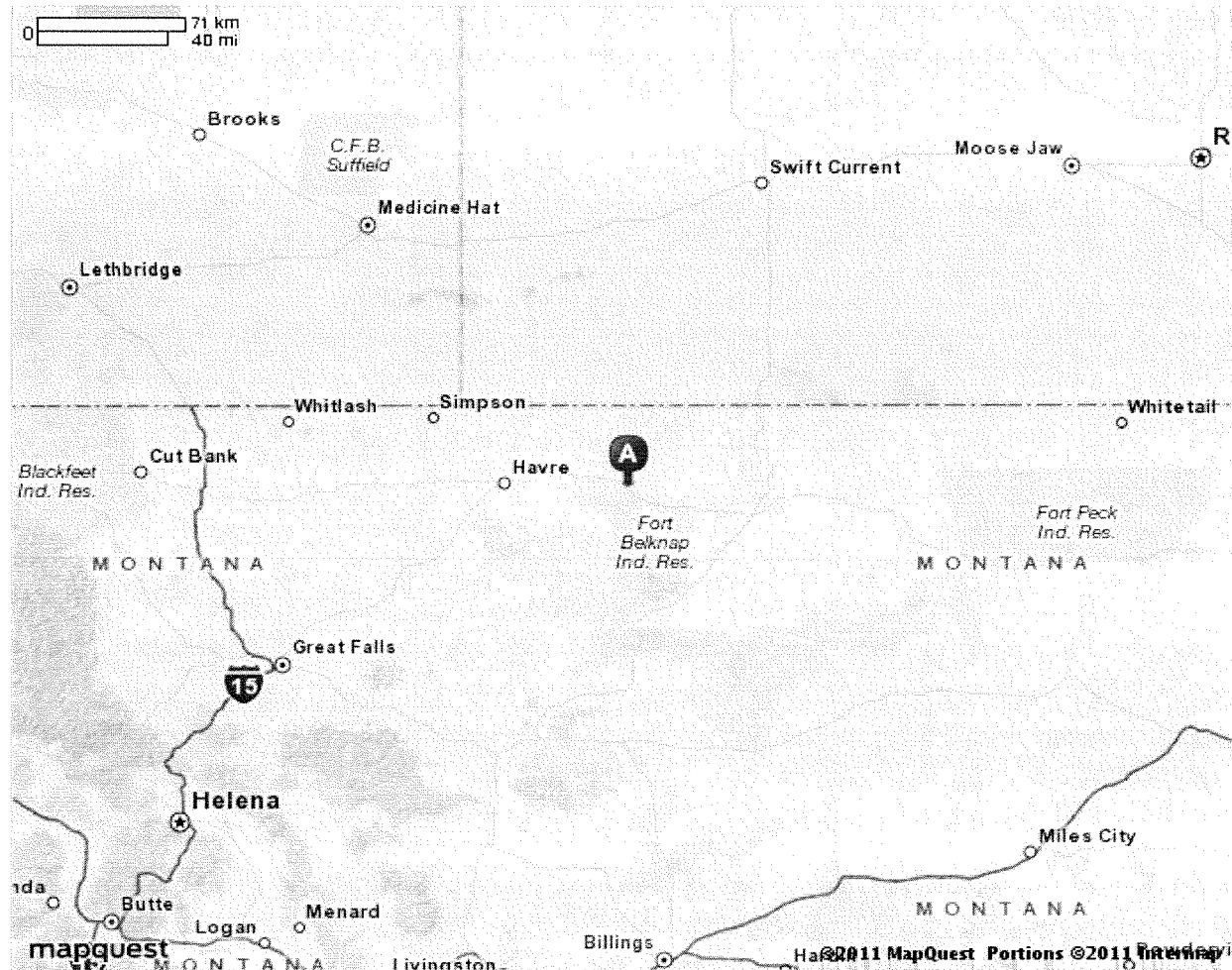
Harlem, MT 59526-8101

Note: LACSLink updated the address from a rural-style (RR 1 Box 2) to a city-style address
(123 Main St)



Map of Harlem, MT

Notes



All rights reserved. Use subject to [License/Copyright](#) | [Map Legend](#)

Directions and maps are informational only. We make no warranties on the accuracy of their content, road conditions or route usability or expeditiousness. You assume all risk of use. MapQuest and its suppliers shall not be liable to you for any loss or delay resulting from your use of MapQuest. Your use of MapQuest means you agree to our [Terms of Use](#)

List of Evidence for Hutterite colonies as USDA farm subsidy recipients

Subject: Pleasant Valley Colony, Belt, MT 59412

Location by State: Montana

Form and Version of Evidence:

[Short Form for Original Evidence (Long Form) and New Evidence 1]

Timeframe of Evidence as Webpages: 2009-2011

Status: Investigation as EO (Exempt Organization)

Topic: Short Form includes Findings from Original Evidence (Long Form) and
New Evidence 1, and Conclusion from New Evidence 1

Section SF. List of Short Form of Evidence for OE and NE 1

- 1) EWG 'Search Result' and 'Farm Location(s)' webpages (10/24/2009) for data 1995-2006
Both from Environmental Working Group's Farm Subsidy Database - [<http://farm.ewg.org/>]
Evidence included: yes
- 2) EWG 'Ownership Interest(s)' webpage(s) (10/24/2009) for data 1995-2006
From Environmental Working Group's Farm Subsidy Database - [<http://farm.ewg.org/>]
Evidence included: yes
- 3) EWG dataset (7/20/2011) for data 1995-2010
From Environmental Working Group's Farm Subsidy Database - [<http://farm.ewg.org/>]
Evidence included: yes
- 4) IRS Exempt Organization (EO) data webpage(s) from [www.irs.gov]
EO File URL: [<http://www.irs.gov/taxstats/charitablestats/article/0,,id=97186,00.html>]
EO File Date (for OE): (12/7/2009 is date EO file was downloaded from IRS website to CD)
EO File Date (for NE 1): (not included)
Evidence included: yes
- 5) IRS EO/BMF Data Decoded page
Evidence included: yes
- 6) Melissa Data webpage(s) (10/24/2009) and (7/20/2011) from [www.melissadata.com]
Evidence included: yes
- 7) Manta data webpage(s) (10/24/2009) from [www.manta.com]
Evidence included: yes
- 8) Hutterite Surnames page
Evidence included: yes
- 9) Hutterite Directory webpage(s) (10/24/2009)
From [www.cedrontech.com], or link from [www.hutterites.org]
Evidence included: yes
- 10) Contact Information page(s)
Evidence included: yes
- 11) MapQuest webpage(s) (5/25/2011) from [www.mapquest.com]
Evidence included: yes

Note:

All evidence has been introduced for the original evidence (long form) and/or the new evidence 1, except the 'Contact Information' page and the 'MapQuest' webpage which are introduced as evidence for the 'Short Form of Evidence for OE and NE 1'.

List of Evidence for Hutterite colonies as USDA farm subsidy recipients

Subject: Pleasant Valley Colony, Belt, MT 59412

Location by State: Montana

Status: Investigation as EO (Exempt Organization)

Topic: Findings, for Section LF and Section SF, Version 1

Findings (for Section LF and Section SF, Version 1):

1:

Pleasant Valley Colony is confirmed as a Hutterite colony and member of the Hutterian Brethren Church based on data for ID as a Hutterite colony. Pleasant Valley Colony is a recognized Hutterite colony, Hutterite surnames are found at Pleasant Valley Colony, and Pleasant Valley Colony is included in the Hutterite Directory.

Data for Pleasant Valley Colony for ID as a Hutterite colony:

- 1) Name: Pleasant Valley Colony, Belt, MT 59412
- 2) EWG/USDA ownership shares data, Hutterite Surnames: Hofer, Waldner, Wipf
- 3) Rocky Cape Christian Community/Hutterite colony data:
[Pleasant Valley, MT, 1989 - present (note: Lehrerleut)]
- 4) Hutterite Directory (for Pleasant Valley Colony):
[Pleasant Valley, 734 Mc Coy Road, Belt, MT 59412]

2:

IRS EO/BMF data found but the organization name is not the same as the USDA business name. The 2 names are similar and in the same location so there is a possibility that the 2 names are the same identity.

USDA Business Name and Location:

[Pleasant Valley Colony, Belt, MT 59412]

IRS Organization Name and Location:

[Pleasant Valley Colony Inc, Belt, MT 59412-8247]

If the 2 names are the same identity then IRC section 501(d) indicates the organization is a tax-exempt nonprofit religious organization but the ruling date is 05/2009 so cannot confirm the organization received USDA farm subsidies during the timeframe 1995-2006 as a tax-exempt nonprofit religious organization.

3:

Comparison of IRS EO/BMF data with NCCS, Melissa Data, and TaxExemptWorld.com data: (note: NCCS data not found. One reason may be the organization was not in the database by the search date 10/24/2009 because of the ruling date 05/2009.)

[Data Date: (IRS 12/7/2009), (Melissa Data and TaxExemptWorld.com, 10/24/2009)]

[Data: EIN, Organization Name, Location by State, IRC Section, Ruling Date]

[810440667, Pleasant Valley Colony Inc, MT, 501(d), 05/2009 = IRS]

[810440667, Pleasant Valley Colony Inc, MT, 501(d), 05-2009 = Melissa Data]

[no data....., Pleasant Valley Colony Inc, MT, 501(d), 05/2009 = TaxExemptWorld.com]

Comparison of data demonstrates all data is the same basic data.

4:

IRS EO/BMF data indicates the organization is not required to file Form 990. Data from Melissa Data and TaxExemptWorld.com for the same organization indicates the organization is not required to file Form 990. The organization is classified as IRC section 501(d) and files Form 1065 so the data for Form 990 is correct.

5:

Different Business Names:

1) Manta data: Pleasant Valley Colony School also does business as Pleasant Valley Colony
6:

Dataset for timeframe 1995-2006:

Identity of USDA farm subsidy recipient:

[Pleasant Valley Colony, Belt, MT 59412]

USDA farm subsidy total:

1) Subsidy Total 1995-2006: \$1,431,793.58 (note: exact calculation)

2) Subsidy Payments 1995-2006 Total: \$1,431,794 (note: rounded off calculation)

IRC Section: (unknown)

Ruling Date: (unknown)

Operating As: Hutterite colony

> Findings for Section NE 1, for:
[Pleasant Valley Colony, Belt, MT 59412]
(page 1)

1:

Refer to the original findings for Section LF for data. This findings includes updated data.

2:

'Farm Location(s)' (addresses on file) subsidy payments data shows a data conflict. The data conflict will not invalidate the figure [Subsidy Total 1995-2010: \$1,715,581.82] because 'Programs' (Payment Breakdown) data will validate the figure. The data is:

Total USDA - Subsidies = \$1,715,582

Subtotal, Farming Subsidies = \$1,325,652

Subtotal, Conservation Programs = \$170,579

Subtotal, Disaster Payments = \$219,351

(note: EWG will express a exact figure as a rounded off figure for their calculations)

3(a):

The Melissa Data webpage data for [Pleasant Valley Colony Inc] is the same for the new data from 7/20/2011 and the original data from 10/24/2009 found in Section LF.

3(b):

Comparison of Melissa Data data with [IRS EO/BMF data and Melissa Data data as original data from Section LF]:

[Data Date: (Melissa Data 7/20/2011), (IRS 12/7/2009, Melissa Data 10/24/2009)]

[Data: EIN, Organization Name, Location by State, IRC Section, Ruling Date]

[810440667, Pleasant Valley Colony Inc, MT, 501(d), 05/2009 = IRS]

[810440667, Pleasant Valley Colony Inc, MT, 501(d), 05-2009 = Melissa Data]

[810440667, Pleasant Valley Colony Inc, MT, 501(d), 05-2009 = Melissa Data (7/20/2011)]

Comparison of data demonstrates all data is the same basic data.

3(c):

Melissa Data address comparison:

[Pleasant Valley Colony Inc, 734 McCoy Rd, Belt, MT 59412-8247 = Melissa Data (10/24/2009)]

[Pleasant Valley Colony Inc, 734 McCoy Rd, Belt, MT 59412-8247 = Melissa Data (7/20/2011)]

Comparison of data demonstrates the addresses are the same.

3(d):

The Employer Identification Number (EIN) from 3(b) is the same for all 3 datasets so the data is for the same organization. The comparison data for Melissa Data in 3(b) and 3(c) is the same from 7/20/2011 and 10/24/2009.

> Findings for Section NE 1, for:
[Pleasant Valley Colony, Belt, MT 59412]
(page 2)

4:

IRS EO/BMF data (12/7/2009):

1) Name:

[Pleasant Valley Colony Inc, 734 McCoy Rd, Belt, MT 59412-8247]

2) Employer Identification Number (EIN): 810440667

3) IRC Section: 501(d) Apostolic and religious organization

4) Ruling Date: 05/2009

Melissa Data (7/20/2011):

1) Name:

[Pleasant Valley Colony Inc, 734 McCoy Rd, Belt, MT 59412-8247]

2) Tax I.D. Number: 810440667

3) IRS Subsection: 501(d) - A religious and apostolic association.

4) Exempt Since: 05-2009

5:

Update for findings for IRS data (Section LF and Section NE 1):

a:

The IRS organization name is not the same as the USDA business name. The 2 names are similar and in the same location so there is a possibility that the 2 names are the same identity. If the 2 names are the same identity then the IRC section '501(d) Apostolic and religious organization' and the ruling date 05/2009 indicate the organization received USDA farm subsidies during the timeframe 1995-2010 as a tax-exempt nonprofit religious organization.

b:

'Summary' data shows that the farm subsidy payment data for the calculation of the USDA farm subsidy total for 1995-2010 applies to 1995-2010.

6:

Melissa Data can be established as a valid data source for IRS data from [Findings for documentation as evidence for Hutterite colonies as USDA farm subsidy recipients] that will establish that there are 100 organizations with IRS EO/BMF data and Melissa Data data with the same IRS Employer Identification Number (EIN) and Melissa Data data that can be converted to decoded IRS EO/BMF data, so the data is for the same organization.

> Conclusion for Section NE 1, for:
[Pleasant Valley Colony, Belt, MT 59412]
(page 1)

1:

This conclusion is a updated version of the original conclusion for Section LF so refer to this updated conclusion as the new conclusion for Section LF. This conclusion includes a updated dataset with data for timeframe 1995-2010.

2(a):

The IRS organization name is not the same as the USDA business name. The 2 names are similar and in the same location so there is a possibility that the 2 names are the same identity. If the 2 names are the same identity then the IRC section '501(d) Apostolic and religious organization' and the ruling date 05/2009 indicate the organization received USDA farm subsidies during the timeframe 1995-2010 as a tax-exempt nonprofit religious organization.

2(b):

'Summary' data shows that the farm subsidy payment data for the calculation of the USDA farm subsidy total for 1995-2010 applies to 1995-2010.

3:

Dataset for timeframe 1995-2010:

Identity of USDA farm subsidy recipient:

[Pleasant Valley Colony, Belt, MT 59412]

USDA farm subsidy total:

1) Subsidy Total 1995-2010: \$1,715,581.82 (note: exact calculation)

2) Subsidy Payments 1995-2010 Total: \$1,715,582 (note: rounded off calculation)

(note: 'Subsidy Payments' data shows a data conflict but 'Programs' (Payment Breakdown) data will validate the 'Subsidy Total' figure)

3) 'Summary' data shows that the farm subsidy payment data for the calculation of the USDA farm subsidy total for 1995-2010 applies to 1995-2010.

IRC Section: (unknown)

Ruling Date: (unknown)

Operating As: Hutterite colony

> Conclusion for Section NE 1, for:
[Pleasant Valley Colony, Belt, MT 59412]
(page 2)

4:

Recommendation:

> Step 1

Determine IRS organization name as same identity as USDA business name.

USDA Business Name and Location:

[Pleasant Valley Colony, Belt, MT 59412]

IRS Organization Name and Address:

[Pleasant Valley Colony Inc, 734 McCoy Rd, Belt, MT 59412-8247]

> Step 2

If a determination of IRS organization name as same identity as USDA business name cannot be made then a investigation is necessary to find IRC section data from the IRS Business Master File (BMF) for:

Name: Pleasant Valley Colony, Belt, MT 59412

Timeframe for IRC section data: 1995-2010

Data from Section LF:

Hutterite Directory (for Pleasant Valley Colony):

[Pleasant Valley, 734 Mc Coy Road, Belt, MT 59412]

Different Business Names:

- 1) Manta data: Pleasant Valley Colony School also does business as Pleasant Valley Colony
[Pleasant Valley Colony School, 734 Mccoy Rd, Belt, MT 59412-8247
(Great Falls, MT Metro Area)]

environmental working group's Farm Subsidy Database



178,632,007

NEW 2007 Direct Payment Subsidy Overview

NEW Press Release

[2008 Farm Subsidy Database Update](#)

[2008 Summary](#)

[2008 News Release](#)

[EWG's Policy Analysis Database](#)

READ MULCH
Updates, commentary,
& your feedback

NEW!

- [Full Disclosure: Who really benefits from federal farm subsidies](#)
- [What's in the new Farm Bill 2007 Database?](#)
- [New Farm Bill Web Site Generates Media Storm](#)

[Congressional District Ranking](#)

EWG Farm Subsidy Database

Corporate Subsidy Recipients 1 to 1 of 1 in Montana

Business Name: PLEASANT VALLEY COLONY

Rank	Name	Location	Subsidy Total 1995-2006
1	Pleasant Valley Colony	Belt, MT 59412	\$ 1,431,793.58

Related Content

Farms Receiving Government

Payments

Speech: Farm Policy For The Rest of

Us

environmental working group's Farm Subsidy Database



178,632,180

NEW 2007 Direct Payment Subsidy Overview NEW Press Release

[2008 Farm Subsidy Database Update](#)


[2008 Summary](#)

[2008 News Release](#)

[EWG's Policy Analysis Database](#)

READ MULCH

Updates, commentary,
& your feedback



NEW!

- [Full Disclosure: Who really benefits from federal farm subsidies](#)
- [What's in the new Farm Bill 2007 Database?](#)
- [New Farm Bill Web Site Generates Media Storm](#)

[Congressional District Ranking](#)

Related Content

Farms Receiving Government

Payments

Speech: Farm Policy For The Rest of
Us

USDA subsidy information for Pleasant Valley Colony

Pleasant Valley Colony: [Summary](#) | [Programs](#) | [Programs by year](#) | [Farm Location\(s\)](#) | [Ownership Interest\(s\)](#)

Addresses on file with USDA for Pleasant Valley Colony

USDA county office from which subsidies were paid:	Subsidy Payments 1995-2006	Most recent address on file in USDA county office
Cascade County, Montana	\$1,431,794	Pleasant Valley Colony Belt, MT 59412
Total	\$1,431,794	

environmental working group's Farm Subsidy Database



178,632,229

NEW 2007 Direct Payment Subsidy Overview

NEW Press Release

[2008 Farm Subsidy Database Update](#)

[2008 Summary](#)

[2008 News Release](#)

[EWG's Policy Analysis Database](#)

READ MULCH
Updates, commentary,
& your feedback

NEW!

- [Full Disclosure: Who really benefits from federal farm subsidies](#)
- [What's in the new Farm Bill 2007 Database?](#)
- [New Farm Bill Web Site Generates Media Storm](#)

[Congressional District Ranking](#)

Related Content

[Farms Receiving Government](#)

[Payments](#)

[Speech: Farm Policy For The Rest of
Us](#)

USDA subsidy information for Pleasant Valley Colony

[Pleasant Valley Colony: Summary](#) | [Programs](#) | [Programs by year](#) | [Farm Location\(s\)](#) | [Ownership Interest\(s\)](#)

Ownership shares for Pleasant Valley Colony

Pick year for ownership information

USDA county office/Ownership:	Percentage Share*
Pleasant Valley Colony ownership information from 2006 Cascade County, Montana	
Helen J Wipf Belt, MT 59412	1.22 %
Sarah S Wipf Belt, MT 59412	1.22 %
Christina J Wipf Belt, MT 59412	1.22 %
Marie P Wipf Belt, MT 59412	1.22 %
Anita J Wipf Belt, MT 59412	1.22 %
Susanna S Wipf Belt, MT 59412	1.22 %
Elias S Wipf Belt, MT 59412	1.22 %
Joseph P Wipf Belt, MT 59412	1.22 %
Mathew P Wipf Belt, MT 59412	1.22 %
Anne S Wipf Belt, MT 59412	1.22 %
Mary J Hofer Belt, MT 59412	1.22 %
Elisabeth D Wipf Belt, MT 59412	1.22 %

[Related News Coverage](#)[FSA Fact Sheets](#)**Sign up to receive email updates****from EWG**

Peter J Waldner Belt, MT 59412	1.22 %
Sam D Wipf Belt, MT 59412	1.22 %
Peter J Hofer Belt, MT 59412	1.22 %
Tobias J Waldner Belt, MT 59412	1.22 %
Tom P Wipf Belt, MT 59412	1.22 %
Matilda J Hofer Belt, MT 59412	1.22 %
Susie D Wipf Belt, MT 59412	1.22 %
Jacob J Hofer Belt, MT 59412	1.22 %
Rachel S. Wipf Choteau, MT 59422	1.22 %
Anna J Wipf Belt, MT 59412	1.22 %
Tim P Wipf Belt, MT 59412	1.22 %
Samuel S Wipf Belt, MT 59412	1.22 %
Peter P Wipf Belt, MT 59412	1.22 %
Linda J Wipf Belt, MT 59412	1.22 %
Ester S Wipf Belt, MT 59412	1.22 %
Mary J Wipf Belt, MT 59412	1.22 %
Ted J Waldner Belt, MT 59412	1.22 %
Clara Wipf Belt, MT 59412	1.22 %
Michael Wipf Belt, MT 59412	1.22 %
Peter P Wipf Belt, MT 59412	1.22 %
Ronnie J Waldner Belt, MT 59412	1.22 %
Judith Wipf Belt, MT 59412	1.22 %
John J Waldner Belt, MT 59412	1.22 %

<u>Elisabeth J Wipf</u> Belt, MT 59412	1.22 %
<u>Susanna J Waldner</u> Belt, MT 59412	1.22 %
<u>Rachel J Waldner</u> Belt, MT 59412	1.22 %
<u>John J Waldner</u> Belt, MT 59412	1.22 %
<u>Elisabeth J Wipf</u> Belt, MT 59412	1.22 %
<u>Rebecca J Wipf</u> Belt, MT 59412	1.22 %
<u>Annie J Wipf</u> Belt, MT 59412	1.22 %
<u>Rachel S Wipf</u> Belt, MT 59412	1.22 %
<u>Susie J Wipf</u> Belt, MT 59412	1.22 %
<u>Jacob J Wipf</u> Belt, MT 59412	1.22 %
<u>Jacob J Wipf Estate</u> Belt, MT 59412	1.22 %
<u>Paul P Wipf</u> Belt, MT 59412	1.22 %
<u>Rebecca P Wipf</u> Belt, MT 59412	1.22 %
<u>David P Wipf</u> Belt, MT 59412	1.22 %
<u>Elisabeth D Wipf</u> Belt, MT 59412	1.22 %
<u>Mary J Wipf</u> Belt, MT 59412	1.22 %
<u>Jacob P Hofer</u> Belt, MT 59412	1.22 %
<u>Peter J Wipf</u> Belt, MT 59412	1.22 %
<u>Sam J Wipf</u> Belt, MT 59412	1.22 %
<u>Jacob S Wipf</u> Belt, MT 59412	1.22 %
<u>Ben D Wipf</u> Belt, MT 59412	1.22 %
<u>Phillip P Wipf</u> Belt, MT 59412	1.22 %
<u>Mary P Waldner</u> Belt, MT 59412	1.22 %

<u>Julia J Waldner</u> Belt, MT 59412	1.22 %
<u>Edward P Wipf</u> Belt, MT 59412	1.22 %
<u>Mike J Hofer</u> Belt, MT 59412	1.22 %
<u>Peter D Wipf</u> Belt, MT 59412	1.22 %
<u>Martin J Wipf</u> Belt, MT 59412	1.22 %
<u>Lisa J Wipf</u> Belt, MT 59412	1.22 %
<u>Bertha J Waldner</u> Belt, MT 59412	1.22 %
<u>Rebecca P Waldner</u> Belt, MT 59412	1.22 %
<u>Rachel P Waldner</u> Belt, MT 59412	1.22 %
<u>Levi Waldner</u> Belt, MT 59412	1.22 %
<u>Nathan Wipf</u> Belt, MT 59412	1.22 %
<u>Laura J Waldner</u> Belt, MT 59412	1.22 %
<u>Martha P Wipf</u> Belt, MT 59412	1.22 %
<u>Jonathan J Wipf</u> Belt, MT 59412	1.22 %
<u>Rosa J Waldner</u> Belt, MT 59412	1.22 %
<u>Steven J Wipf</u> Belt, MT 59412	1.22 %
<u>Mary P Wipf</u> Belt, MT 59412	1.22 %
<u>Tabea P Wipf</u> Belt, MT 59412	1.22 %
<u>Sam J Wipf</u> Belt, MT 59412	1.22 %
<u>Caleb S Wipf</u> Belt, MT 59412	1.21 %
<u>Don P Waldner</u> Belt, MT 59412	1.22 %
<u>John Wipf</u> Belt, MT 59412	1.21 %
<u>Mark Wipf</u> Belt, MT 59412	1.21 %

Joshua S Wipf
Belt, MT 59412

1.21 %

* According to USDA percentage shares for ownership may not reflect share of subsidy payments. EWG review shows that share information on file with USDA may not always equal 100 percent.

www.ewg.org is the website for both Environmental Working Group and EWG Action Fund

Copyright 2009, Environmental Working Group. All Rights Reserved.

Headquarters 1436 U St. N.W., Suite 100 | Washington, DC 20009 || [Contact Us](#)
California Office 1904 Franklin St. Suite 703 | Oakland, CA 94612 || [Contact Us](#)

SUPPORT OUR WORK
CONTRIBUTE NOW



EWG Farm Subsidy Database

Corporate Subsidy Recipients 1 to 1 of 1 in Montana

Business Name: **PLEASANT VALLEY COLONY**

Rank	Name	Location	Subsidy Total 1995-2010
1	<u>Pleasant Valley Colony</u>	Belt, MT 59412	\$ 1,715,581.82

Note: The information on conservation spending for 2010 is incomplete due to missing data from USDA's Natural Resource Conservation Service. Payment data currently are not included for the Environmental Quality Incentives Program, but will be added once NRCS makes it available.

The information provided for the Wetland Reserve Program (WRP) provides an inaccurate picture of how WRP payments are distributed. USDA's Natural Resource Conservation Service uses title companies as intermediaries to finalize wetlands easements under the Wetlands Reserve Program. As a result, the data provided to us shows large sums of money going to these title companies. In reality, the payments are ultimately distributed to landowners participating in the WRP.

Unfortunately, NRCS has not provided the data to show where these farms and wetlands are located or which farmers or landowners are enrolling in the program, so EWG is unable to allocate these large sums of money to individuals beyond the title companies. Therefore, these companies skew the conservation rankings and payment concentration, which EWG cannot avoid unless and until NRCS makes available the additional farm attribution data. Therefore, we have not included WRP payments in the 2010 data update.

Finally, we have separated data on farm commodity, disaster and conservation payments in order to provide a more accurate picture of top recipients and concentration of payments among the three main categories of USDA programs.



USDA subsidy information for **Pleasant Valley Colony**

Addresses on file with USDA for Pleasant Valley Colony

USDA county office from which subsidies were paid:	Subsidy Payments 1995-2010	Most recent address on file in USDA county office
Cascade County, Montana	\$1,707,418	Pleasant Valley Colony Belt, MT 59412
Total	\$1,715,582	

Note: The information on conservation spending for 2010 is incomplete due to missing data from USDA's Natural Resource Conservation Service. Payment data currently are not included for the Environmental Quality Incentives Program, but will be added once NRCS makes it available.

The information provided for the Wetland Reserve Program (WRP) provides an inaccurate picture of how WRP payments are distributed. USDA's Natural Resource Conservation Service uses title companies as intermediaries to finalize wetlands easements under the Wetlands Reserve Program. As a result, the data provided to us shows large sums of money going to these title companies. In reality, the payments are ultimately distributed to landowners participating in the WRP.

Unfortunately, NRCS has not provided the data to show where these farms and wetlands are located or which farmers or landowners are enrolling in the program, so EWG is unable to allocate these large sums of money to individuals beyond the title companies. Therefore, these companies skew the conservation rankings and payment concentration, which EWG cannot avoid unless and until NRCS makes available the additional farm attribution data. Therefore, we have not included WRP payments in the 2010 data update.

Finally, we have separated data on farm commodity, disaster and conservation payments in order to provide a more accurate picture of top recipients and concentration of payments among the three main categories of USDA programs.



Pleasant Valley Colony received payments totaling \$1,715,582 from 1995 through 2010

Year	Conservation Subsidies	Disaster Subsidies	Commodity Subsidies	Total USDA Subsidies 1995-2010
1995	\$0	\$0	\$50,000	\$50,000
1996	\$0	\$0	\$40,000	\$40,000
1997	\$0	\$0	\$25,821	\$25,821
1998	\$0	\$0	\$125,991	\$125,991
1999	\$-700	\$0	\$171,792	\$171,092
2000	\$7,380	\$8,059	\$226,124	\$241,563
2001	\$3,326	\$37,950	\$85,919	\$127,195
2002	\$20,833	\$34,972	\$65,748	\$121,553
2003	\$23,225	\$39,997	\$79,232	\$142,454
2004	\$38,880	\$2,145	\$74,726	\$115,751
2005	\$23,225	\$88,746	\$77,196	\$189,168
2006	\$23,225	\$0	\$57,981	\$81,206
2007	\$31,185	\$0	\$43,579	\$74,764
2008	\$0	\$7,482	\$47,165	\$54,647
2009	\$0	\$0	\$110,062	\$110,062
2010	\$0	\$0	\$44,315	\$44,315
Total	\$170,579	\$219,351	\$1,325,652	\$1,715,582

Crop Summary for Pleasant Valley Colony

Crop	Payments 1995-2010
Wheat Subsidies**	\$783,139
Barley Subsidies**	\$268,777
Dairy Program Subsidies	\$193,343
Livestock Subsidies	\$42,630
Oat Subsidies**	\$543

Note: The information on conservation spending for 2010 is incomplete due to missing data from USDA's Natural Resource Conservation Service. Payment data currently are not included for the Environmental Quality Incentives Program, but will be added once NRCS makes it available.

The information provided for the Wetland Reserve Program (WRP) provides an inaccurate picture of how WRP payments are distributed. USDA's Natural Resource Conservation Service uses title companies as intermediaries to finalize wetlands easements under the Wetlands Reserve Program. As a result, the data provided to us shows large

USDA subsidy information for **Pleasant Valley Colony****Payment Breakdown**

Subsidy Program	Total Payments 1995-2010
Total USDA - Subsidies	\$1,715,582
<i>Subtotal, Farming Subsidies</i>	\$1,325,652
<i>Subtotal, Conservation Programs</i>	\$170,579
<i>Subtotal, Disaster Payments</i>	\$219,351

Commodity subsidy breakdown

Subsidy Program	Total Payments 1995-2010
Subtotal, Farming Subsidies	\$1,325,652
<i>Total Direct Payments</i>	\$319,728
Direct Program Payments - 2008 Farm Bill	\$79,728
Direct Payment - Barley	\$39,203
Direct Payment - Oats	\$4
Direct Payment - Wheat	\$200,793
<i>Total Counter Cyclical Payments</i>	\$19,040
Counter Cyclical Payment - Barley	\$19,040
<i>Production Flexibility Contracts</i>	\$315,668
Production Flexibility - Barley	\$28,240
Production Flexibility - Oats	\$383
Production Flexibility - Wheat	\$287,045
<i>Mkt. Loss Asst. - Commodity Crops</i>	\$139,888
Market Loss Assistance - Barley	\$7,704
Market Loss Assistance - Oats	\$3
Market Loss Assistance - Wheat	\$132,181
<i>Market Loss Assistance - Non-commodity</i>	\$24,406
Market Loss Assistance - Dairy	\$24,406
<i>Deficiency Payments</i>	\$153
Advance Deficiency - Barley	\$10,201
Deficiency - Barley	\$-10,201
Advance Deficiency - Oats	\$268
Deficiency - Oats	\$-115
Advance Deficiency - Wheat	\$39,531

Deficiency - Wheat	\$-39,531
<i>Loan Deficiency Payments</i>	\$293,660
Loan Deficiency - Barley	\$131,198
Loan Def. Refund - Barley	\$-657
Loan Deficiency - Wheat	\$163,383
Loan Def. Refund - Wheat	\$-264
<i>Total Commodity Certificates</i>	\$44,049
Commodity Certificates - Barley	\$44,049
<i>Total Dairy Program</i>	\$168,937
Milk Income Loss Contract Payment	\$128,613
Milk Income Loss Transitional Payment	\$19,884
Dairy Economic Loss Assistance Program	\$20,441
<i>Misc. Farm - Subsidies</i>	\$122
Interest Penalty Payments	\$122

Conservation subsidy breakdown


Subsidy Program	Total Payments 1995-2010
Subtotal, Conservation Programs	\$170,579
<i>Conservation Reserve Program</i>	\$134,894
CRP - Annual Land Rental	\$139,146
CRP - Failure To Comply	\$-700
CRP - Haying / Grazing	\$-3,552
<i>Env. Quality Incentive Program</i>	\$24,979
EQIP - Regular	\$24,979
<i>Emergency Conservation</i>	\$10,706
Emergency Conservation - Drought	\$10,706

Disaster subsidy breakdown

Subsidy Program	Total Payments 1995-2010
Subtotal, Disaster Payments	\$219,351
<i>Misc. Disaster Payments</i>	\$176,721
Crop Disaster - Program	\$155,564
Non-insured Assistance	\$6,441
Quality Losses Program	\$14,716
<i>Livestock Disaster / Emergency</i>	\$20,617
Emergency Livestock Feed Assistance	\$20,617
Livestock Compensation Program	\$22,013

Note: The information on conservation spending for 2010 is incomplete due to missing data from USDA's Natural Resource Conservation Service. Payment data currently are not included for the Environmental Quality Incentives Program, but will be added once NRCS makes it available.

The information provided for the Wetland Reserve Program (WRP) provides an inaccurate picture of how WRP payments are distributed. USDA's Natural Resource Conservation Service uses title companies as intermediaries to finalize wetlands easements under the Wetlands Reserve Program. As a result, the data provided to us shows large

USDA subsidy information for **Pleasant Valley Colony****Ownership shares for Pleasant Valley Colony**Pick year for ownership information 

USDA county office/Ownership:

Percentage
Share***Pleasant Valley Colony**
ownership information from 2008
Cascade County, MontanaMembers Of Pleasant Valley Colony**100.00%**

* According to USDA percentage shares for ownership may not reflect share of subsidy payments. EWG review shows that share information on file with USDA may not always equal 100 percent. Most recent percentage share information is from 2008. Future release of this information was barred by law in the 2008 Farm Bill.

Note: The information on conservation spending for 2010 is incomplete due to missing data from USDA's Natural Resource Conservation Service. Payment data currently are not included for the Environmental Quality Incentives Program, but will be added once NRCS makes it available.

The information provided for the Wetland Reserve Program (WRP) provides an inaccurate picture of how WRP payments are distributed. USDA's Natural Resource Conservation Service uses title companies as intermediaries to finalize wetlands easements under the Wetlands Reserve Program. As a result, the data provided to us shows large sums of money going to these title companies. In reality, the payments are ultimately distributed to landowners participating in the WRP.

Unfortunately, NRCS has not provided the data to show where these farms and wetlands are located or which farmers or landowners are enrolling in the program, so EWG is unable to allocate these large sums of money to individuals beyond the title companies. Therefore, these companies skew the conservation rankings and payment concentration, which EWG cannot avoid unless and until NRCS makes available the additional farm attribution data. Therefore, we have not included WRP payments in the 2010 data update.

Finally, we have separated data on farm commodity, disaster and conservation payments in order to provide a more accurate picture of top recipients and concentration of payments among the three main categories of USDA programs.

USDA subsidy information for **Members Of Pleasant Valley Colony**

Recipient's ownership share(s)

Recipient:	County	Percentage Share*
	Cascade County, Montana	100.0 %
<u>Pleasant Valley Colony</u>	Cascade County, Montana	100.0 %
	Cascade County, Montana	100.0 %

* Most recent percentage share information is from 2008. According to USDA percentage shares for ownership may not reflect share of subsidy payments. EWG review shows that share information on file with USDA may not equal 100 percent.

Note: The information on conservation spending for 2010 is incomplete due to missing data from USDA's Natural Resource Conservation Service. Payment data currently are not included for the Environmental Quality Incentives Program, but will be added once NRCS makes it available.

The information provided for the Wetland Reserve Program (WRP) provides an inaccurate picture of how WRP payments are distributed. USDA's Natural Resource Conservation Service uses title companies as intermediaries to finalize wetlands easements under the Wetlands Reserve Program. As a result, the data provided to us shows large sums of money going to these title companies. In reality, the payments are ultimately distributed to landowners participating in the WRP.

Unfortunately, NRCS has not provided the data to show where these farms and wetlands are located or which farmers or landowners are enrolling in the program, so EWG is unable to allocate these large sums of money to individuals beyond the title companies. Therefore, these companies skew the conservation rankings and payment concentration, which EWG cannot avoid unless and until NRCS makes available the additional farm attribution data. Therefore, we have not included WRP payments in the 2010 data update.

Finally, we have separated data on farm commodity, disaster and conservation payments in order to provide a more accurate picture of top recipients and concentration of payments among the three main categories of USDA programs.

MT59102-174000000331 199909116000000000101000000 00010 12
 O50
 810440667PLEASANT VALLEY COLONY INC
 734 MCCOY RD BELT MT59412-824700004031
 200905200000000000101000000 00000 12
 X99
 810308151PLEASANT VIEW HOMEOWNERS ASSOCIATION
 PO BOX 979 KALISPELL MT59903-097900001232
 19710720027900000010100000020011200020 12000000000000000000000000000000
 0000000000000
 206246872PLEIADES FOUNDATION %
 CHRISTIAN SAMSON JONES & CHISHOLM114 HILLCREST LOOP MISSOULA
 MT59803-163100000331 20041110400000000020100000020071263001
 12000000128834600000000035908 T22 KINGSTON CYNTHIA J TT
 810414915PLENTYWOOD COMMUNITY CHURCH
 114 E RAILROAD AVE PLENTYWOOD MT59254-220521460397
 197102110001000000501000000 00060 12
 810446556PLENTYWOOD DIAMOND JUBILEE SCHOLAR- SHIP FOUNDATION INC
 223 N MAIN ST PLENTYWOOD MT59254-184300000332
 19960711504000000010100000020081200020 12000000000000000000000000000000
 0000000000000 B99Z
 710928779PLENTYWOOD EDUCATION AND ALUMNI FOUNDATION %
 RICK DARVIS 100 E LAUREL AVE PLENTYWOOD
 MT59254-164400000331 20030511500000000010100000020081234010
 1200000000455980000000114796 0000000114796 T20
 237214026PLENTYWOOD GOLF CLUB
 709 SHERIDAN ST PLENTYWOOD MT59254-172800000731
 19980120028000000010100000020081044010 1000000004870450000000219930
 0000000189620
 810462882PLEVNA SENIOR CITIZENS INC %
 MAE BOHLE AGENT PO BOX 183 PLEVNA
 MT59344-018300000331 19921011557599400010100000020011200020
 12000000000000000000000000000000 00000000000000
 810536140POLAR OCEANS RESEARCH GROUP %
 WILLIAM R FRASER PRES 619 MIDDLE RD SHERIDAN
 MT59749-952900000331 20001211500000000010100000020080934010
 09000000007798400000000338294 0000000338294 C053
 810393444POLITICAL ECONOMY RESEARCH CENTER INC
 2048 ANALYSIS DRIVE BOZEMAN MT59718-682900000331
 19810611512012312410100000020081266010 1200000029267250000002759763
 0000002759763 W20FPROPERTY & ENVIRONMEN
 810386464POLSON ALLIANCE CHURCH
 63561 HWY 93 NORTH POLSON MT59860-000022840397
 197205110001000000501000000 00060 12
 810408679POLSON ATHLETIC BOOSTER CLUB
 10478 HAACK RD POLSON MT59860-973300000331
 198505115059000000501000000 97020 08
 830406262POLSON BUSINESS COMMUNITY %
 JACKIE CRIPE 212 MAIN ST POLSON
 MT59860-212000000433 200603200000000000501000000 00020 12
 S20
 810183987POLSON CHAMBER OF COMMERCE
 PO BOX 667 POLSON MT59860-066700000633
 19871120020000000010100000020081233010 1200000000641200000000079224
 0000000049671
 810485007POLSON COMMUNITY CHURCH %
 NOMA S GIFFIN PO BOX 1033 POLSON

IRS EO/BMF Data Decoded

Subject: Pleasant Valley Colony, Belt, MT 59412

EO/BMF Name: Pleasant Valley Colony Inc

EO File URL: [http://www.irs.gov/taxstats/charitablestats/article/0,,id=97186,00.html]

EO File by State: Montana

EO File MS-DOS Name: EO_MT.EXE

EO File Updated: 11-12-09

EO File Date: 12/7/09

EO File EO/BMF Data Sequence:

810440667PLEASANT VALLEY COLONY INC

734 MCCOY RD

BELT

MT59412-824700004031

200905200000000000101000000

00000 12

X99

Note:

The font of this data sequence, as Times New Roman, is not the same as the font of the original EO/BMF data so the spacing steps of this data sequence may be different from the original EO/BMF data. The data fields are the same as the original EO/BMF data.

EO/BMF data sequence decoded for EIN, IRC Section, and Ruling Date:


<u>EO/BMF Data</u>	<u>EO/BMF Data Field</u>
810440667	Employer Identification Number (EIN)
PLEASANT VALLEY COLONY INC	Primary Name of Organization
(no data)	In Care of Name (CO) (if present)
734 MCCOY RD	Street Address
BELT	City
MT	State
59412-8247	Zip Code (note: Zip+4)
0000	Group Exemption Number (GEN)
40	Subsection Code (SS)
3	Affiliation Code (AF)
1	Classification Code(s) (CL)
200905	Ruling Date (RD)

<u>Subsection Code</u>	<u>Classification Code</u>	<u>IRC Section (IRM Table)</u>	<u>IRC Section (SOI Table)</u>
40	1	501(d) Apostolic and religious organization	501(d) Apostolic and Religious Org.

<u>Ruling Date Data</u>	<u>Ruling Date Data Form</u>	<u>Ruling Date</u>
200905	YYYYMM (year and month)	05/2009

[Sign In](#) | [Cart](#) | [Newsletters](#)

1-800-MELISSA

[Products](#)[Solutions](#)[Downloads & Trials](#)[Support](#)[Resources](#)

Property Owners List

Reach owners/investors of houses
and multi-units

[Get Free List Count Online >>](#)

Nonprofit Organization Lookup

Enter a 5-digit ZIP Code, organization name or 9-digit Tax ID

PLEASANT VALLEY COLONY INC	
Address	734 MCCOY RD BELT, MT 59412-8247 MapG MapY MapV
IRS Subsection	501(d) - A religious and apostolic association.
Type of Organization	Corporation
Deductibility	Contributions are NOT deductible
Tax I.D. Number	810440667
Exempt Since	05-2009
Form 990 Requirement	Not required to file 990
Classification	Religion Related, Spiritual Development N.E.C.
Share with others information about this Nonprofit - like the web site, e-mail address, how to donate or any corrections to the data shown.	
<input type="button" value="Post a Message"/>	

Messages

[How Can We Improve this Lookup?](#) | [Email to a Friend](#) | [Lookups Forum](#) | [Terms of Use](#)



1-800-MELISSA

Sign In | Cart | Newsletters | Search

Products Solutions Downloads & Trials Support Resources Lookups Contact Us



Property Owners List

Reach owners/investors of houses
and multi-units

[Get Free List Count Online >>](#)

Nonprofit Organization Lookup

[Help](#) [Index](#)

Enter a 5-digit ZIP Code, organization name or 9-digit Tax ID

PLEASANT VALLEY COLONY INC	
Address	734 MCCOY RD BELT, MT 59412-8247 MapG MapY MapV
IRS Subsection	501(d) - A religious and apostolic association.
Type of Organization	Corporation
Deductibility	Contributions are NOT deductible
Tax I.D. Number	810440667
Exempt Since	05-2009
Form 990 Requirement	Not required to file 990
Classification	Religion Related, Spiritual Development N.E.C.
Share with others information about this Nonprofit - like the web site, e-mail address, how to donate or any corrections to the data shown.	
<input type="button" value="Post a Message"/>	

Messages

[How Can We Improve this Lookup?](#) | [Email to a Friend](#) | [Lookups Forum](#) | [Terms of Use](#)

MELISSA DATA[Sign In](#) | [Cart](#) | [Newsletters](#) | [Search](#) 

1-800-MELISSA

[Products](#)[Solutions](#)[Downloads & Trials](#)[Support](#)[Resources](#)[Lookups](#)[Contact Us](#)**Free Lookups**[Home](#) > [Lookups](#) > **Nonprofit Organization Lookup**[Help](#)**Add ZIP, phone, & geographic data instantly, & it's all at your fingertips**[learn more](#)Enter a 5-digit ZIP Code,
organization name or 9-digit Tax ID
Use this LookUp to:

- Find information on over 1.4 million registered nonprofit organizations in the United States
- Get organization name, assets, income, and IRS subsection
- Select organization for contact name and address, type of foundation and organization
- Get deductibility status, classification, Form 990, and more

PLEASANT VALLEY COLONY INC**734 MCCOY RD**Address **BELT, MT 59412-8247**[MapG](#) [MapY](#) [MapV](#)IRS Subsection **501(d) - A religious and apostolic association.**Type of Organization **Corporation**Deductibility **Contributions are NOT deductible**Tax I.D. Number **810440667**Exempt Since **05-2009**Form 990 Requirement **Not required to file 990**Classification **Religion Related, Spiritual Development N.E.C.**

Share with others information about this Nonprofit - like the web site, e-mail address, how to donate or any corrections to the data shown.

Messages[How Can We Improve this Lookup?](#) | [Send to a Friend](#) | [Lookups Forum](#) | [Terms of Use](#)

[Home](#) | [About Us](#) | [myManta](#) | [FAQ](#) | [View Cart](#) | [My Profile](#)

Login:

Not a member? [Learn more.](#)Saturday, Oct. 24, 2009
63,778,867 companies**What's YOUR sales question?**

COMPANIES: U.S., Australia, Canada, U.K., Worldwide

RESOURCES: Video, Jobs, Reports, White Papers | JOIN US: Twitter, Facebook

Search

BUSINESS CENTERS: Small Biz, Sales Expertise, HR, Travel, Career, Tech

U.S. » [Belt, MT](#) » [Associations/Non-Profits](#) » [Religious Organizations](#) » [Churches](#) » [Pleasant Valley Colony School](#)

Pleasant Valley Colony School (Pleasant Valley Colony*)

Is this your company?

These Members Work Here

734 Mccoy Rd
Belt, MT 59412-8247 (Great Falls, MT Metro Area)**Phone:** (406) 736-5204**Website:** Information not found (?)[Claim This Profile](#)**Do you?**
SAY SO

Ads by Google

[Animal Feed Suppliers](#) Find & Contact Low-Cost Suppliers See why so many businesses trust us[Pruess Elevator, Inc.](#) We pay top dollar for damaged grain; vacs and trucks available.[Heifer - Give A Chick](#) When you donate Heifer chickens to those in need you help the world.

The ads are not affiliated with Pleasant Valley Colony School

Business Categories

Schools in Belt, MT
Religious Organization Engaged In Wheat Barley & Oat Farming & Raises Cattle Hogs & Chickens*,
Elementary & Secondary Schools

Pleasant Valley Colony School Business Information [Claim This Profile](#)

Pleasant Valley Colony School is a private company categorized under Churches and located in Belt, MT. Current estimates show this company has an annual revenue of unknown and employs a staff of approximately 20 to 49.

Also Does Business As

Pleasant Valley Colony*

HQ, Branch or Single Location

Single Location

Annual Sales (Estimated)

[View Details](#)

Employees (Estimated)
20 to 49
D&B: 86*

One Question Site Survey

YOU WILL NOT LEAVE THIS PAGE

Which brand advertises, "We Understand" regarding your shipping needs?

☐ UPS

☐ DHL

☐ FedEx

☐ USPS

☐ I don't know

VOTE TO SEE RESULTS

POWERED BY VIZU

SAFE & ANONYMOUS

SIC Code and Description
 [View Details](#)

NAICS Code and Description
611110, Elementary & Secondary Schools

Products, Services and Brands
Information not found (?)

State of Incorporation
Information not found

Years in Business
20*

Company Contacts

Contact Name	Gender	
John Waldner, Manager	M	Claim This Profile

Click on the [reports](#) tab at the top of the page to research company background, detailed company profile, credit and financial reports for Pleasant Valley Colony School.

**Data provided by D&B. © Dun and Bradstreet, Inc. All rights Reserved.*

Introducing
mailstation 2™
Digital Mailing System

Krissy:
Real Estate Agent
In my business image counts.

The *mailstation 2™* helps our office project a more professional image with metered mail.

>>Learn more

- Related Links**
- Other companies named Pleasant Valley Colony School
 - Companies in this industry
 - Jobs in Belt, MT

Recent Visitors

YOU
JOIN NOW

Companies by Location: Belt, Montana

Hutterite Surnames

Subject: Pleasant Valley Colony, Belt, MT 59412

Different Business Names: (no data)

A comparison of Hutterite surnames from the webpages 'Founding families' and 'Surnames of Founding Families' at The Federation of East European Family History Societies (FEEFHS) website [www.feefhs.org] and surnames from USDA ownership shares data for: 'Pleasant Valley Colony'. The USDA data is from the Environmental Working Group's Farm Subsidy Database at the website [www.ewg.org/agmag].

Notes:

- 1) The webpage URL for 'Founding families' is:
[<http://www.feefhs.org/links/hutterites/families.html>].
- 2) The webpage URL for 'Surnames of Founding Families' is:
[<http://www.feefhs.org/links/hutterites/surnames.html>].
- 3) The list of Hutterite surnames includes Hutterite surnames found with Hutterite colonies as USDA farm subsidy recipients but does not include all Hutterite surnames.

<u>Hutterite Surnames</u>	<u>Surnames from USDA ownership shares data</u>	<u>Surnames that match both lists</u>
Decker	Hofer	Hofer
Entz	Waldner	Waldner
Glanzer	Wipf	Wipf
Gross		
Hofer		
Kleinsasser		
Maendel (Mandel)		
Miller		
Stahl		
Tschetter		
Waldner		
Walter		
Wipf		
Wollman		
Wurtz		
Wurz		

Comparison data

Name: Pleasant Valley Colony

Location: Belt, MT 59412

Different Business Names: (no data)

Hutterite Surnames: Hofer, Waldner, Wipf

Data Timeframe: 1995-2006

[Home](#)[Notifications](#)[Reach Us](#)Keep our server humming, [Donate](#).

HUTTERITE CONTACTS

GO TO MAIN INDEX

- L Parkland, Nanton, AB T0L 1R0
- S Parkview, Riding Mountain, MB R0J
- 1T0
 - D Peace View, Farmington, BC V0C
- 1N0
 - S Pearl Creek, Iroquois, SD 57353-6705
 - S Pembina, Darlingford, MB R0G 0L0
 - S Pembroke, Ipswich, SD 57451-9706
 - L Pennant, Pennant, SK S0N 1X0
 - D Pibroch, Westlock, AB T7P 2P5
 - D Pincher Creek, Pincher Creek, AB
- TOK 1W0
 - S Pine Creek, Austin, MB R0H 0C0
 - D Pine Haven, Wetaskiwin, AB T9A
- 1W9
 - D Pine Hill, Red Deer, AB T4N 5E4
 - S Pineland, Piney, MB R0A 1K0
 - D Plain Lake, Two Hills, AB T0B 4K0
 - L Plainview, Warner, AB T0K 2L0
 - S Plainview, Elkhorn, MB R0M 0N0
 - S Plainview, Leola, SD 57456
 - S Platte, Platte, SD 57369-6007
 - D Pleasant Valley, Clive, AB T0C 0Y0
 - L Pleasant Valley, Belt, MT 59412
 - S Pleasant Valley, Flandreau, SD
- 57028-9444
 - S Poinsett, Estelline, SD 57234
 - L Pondera, Valier, MT 59486
 - L Ponderosa, Grassy Lake, AB T0K 0Z0
 - D Ponteix, Ponteix, SK S0N 1Z0
 - S Poplar Point, Portage La Prairie, MB
- R1N 3C4
 - S Prairie Blossom, Stonewall, MB R0C

Pleasant Valley Lehrerleut

734 Mc Coy Road

Belt, MT 59412

Established From [New Rockport, Choteau, MT 59422](#)[Google Map](#)**Manager Jacob P Hofer**

406-736-5204

fax 5294**Minister John Waldner**

406-736-5204

Contact Information for Hutterite colonies as USDA farm subsidy recipients
Subject: Pleasant Valley Colony, Belt, MT 59412

Contact Information for [Pleasant Valley Colony, Belt, MT 59412]

1) IRS EO/BMF data

Address:

Pleasant Valley Colony Inc
734 McCoy Rd
Belt, MT 59412-8247

2) Manta data

Phone: [406-736-5204]

Address:

Pleasant Valley Colony School/Pleasant Valley Colony
734 Mccoy Rd
Belt, MT 59412-8247

3) Hutterite Directory

Phone:

- 1) John Waldner, Minister: [406-736-5204]
- 2) Jacob P Hofer, Manager: [406-736-5204]

Address:

Pleasant Valley Colony
734 Mc Coy Road
Belt, MT 59412

Address verification results from [www.melissadata.com]:

1) For (1) IRS EO/BMF data: address verified

2) For (2) Manta data:

Address verified for:

734 McCoy Rd
Belt, MT 59412-8247

3) For (3) Hutterite Directory:

Address verified for:

734 McCoy Rd
Belt, MT 59412-8247

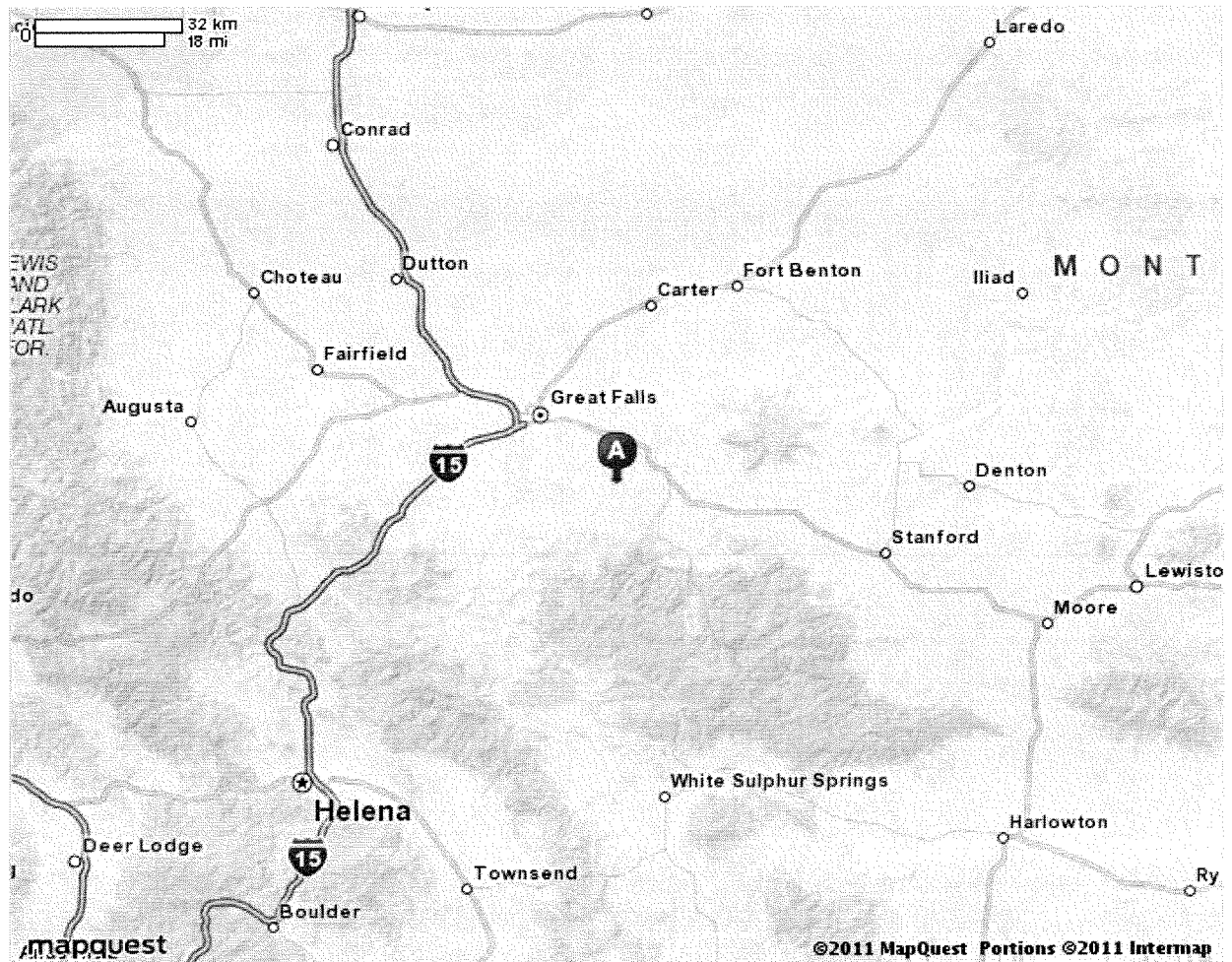


MAPQUEST

Notes

Map of Pleasant Valley Colony School

734 Mccoy Rd, Belt, MT 59412 - (406) 736-5204



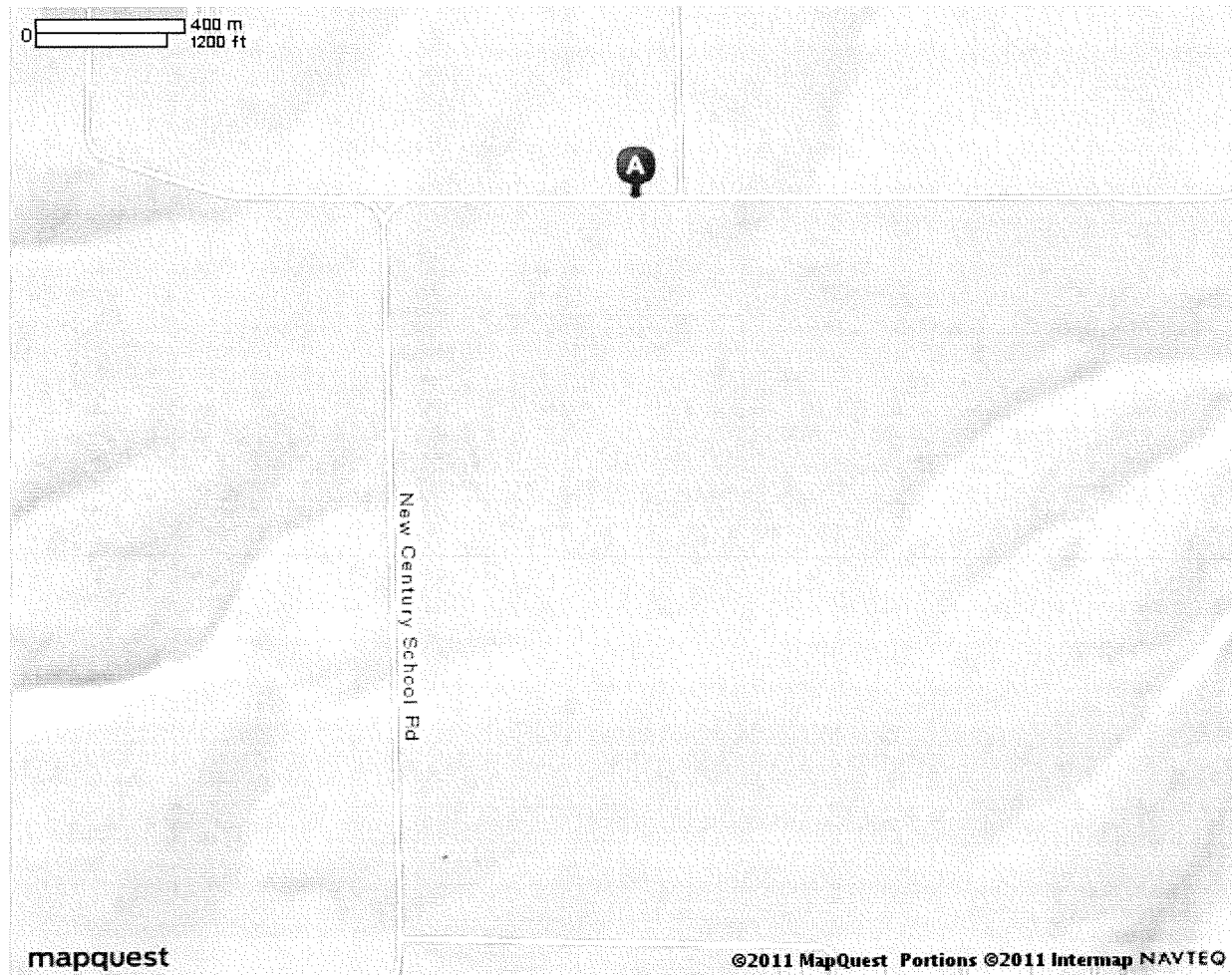
All rights reserved. Use subject to [License/Copyright](#) | [Map Legend](#)

Directions and maps are informational only. We make no warranties on the accuracy of their content, road conditions or route usability or expeditiousness. You assume all risk of use. MapQuest and its suppliers shall not be liable to you for any loss or delay resulting from your use of MapQuest. Your use of MapQuest means you agree to our [Terms of Use](#)

**MAPQUEST.****Map of Pleasant Valley Colony School**

734 Mccoy Rd, Belt, MT 59412 - (406) 736-5204

Notes



[All rights reserved. Use subject to License/Copyright](#) | [Map Legend](#)

Directions and maps are informational only. We make no warranties on the accuracy of their content, road conditions or route usability or expeditiousness. You assume all risk of use. MapQuest and its suppliers shall not be liable to you for any loss or delay resulting from your use of MapQuest. Your use of MapQuest means you agree to our [Terms of Use](#)



MAPQUEST.

Map of Pleasant Valley Colony School

734 Mccoy Rd, Belt, MT 59412 - (406) 736-5204

Notes



All rights reserved. Use subject to [License/Copyright](#) | [Map Legend](#)

Directions and maps are informational only. We make no warranties on the accuracy of their content, road conditions or route usability or expeditiousness. You assume all risk of use. MapQuest and its suppliers shall not be liable to you for any loss or delay resulting from your use of MapQuest. Your use of MapQuest means you agree to our [Terms of Use](#)



MAPQUEST

Notes

Trip to Pleasant Valley Colony School

734 Mccoy Rd, Belt, MT 59412 - (406) 736-5204

21.69 miles - about 37 minutes



Great Falls, MT



1. Start out going **EAST** on **5TH AVE S** toward **5TH ST S / I-15-BR S**.

go 0.0 mi



2. Turn **RIGHT** onto **5TH ST S / I-15-BR S**. Continue to follow **5TH ST S**.

go 0.4 mi



3. Turn **LEFT** onto **10TH AVE S / US-89 S / I-15-BR N / MT-200 E / MT-3 S**. Continue to follow **US-89 S / MT-200 E / MT-3 S**.

go 6.9 mi



4. Turn **RIGHT** onto **MT-227**.

go 6.8 mi



5. Turn **LEFT** onto **SPRING CREEK RD**.

go 2.2 mi



6. Turn **RIGHT** onto **MCCOY RD**.

go 5.3 mi



7. **734 MCCOY RD** is on the **RIGHT**.

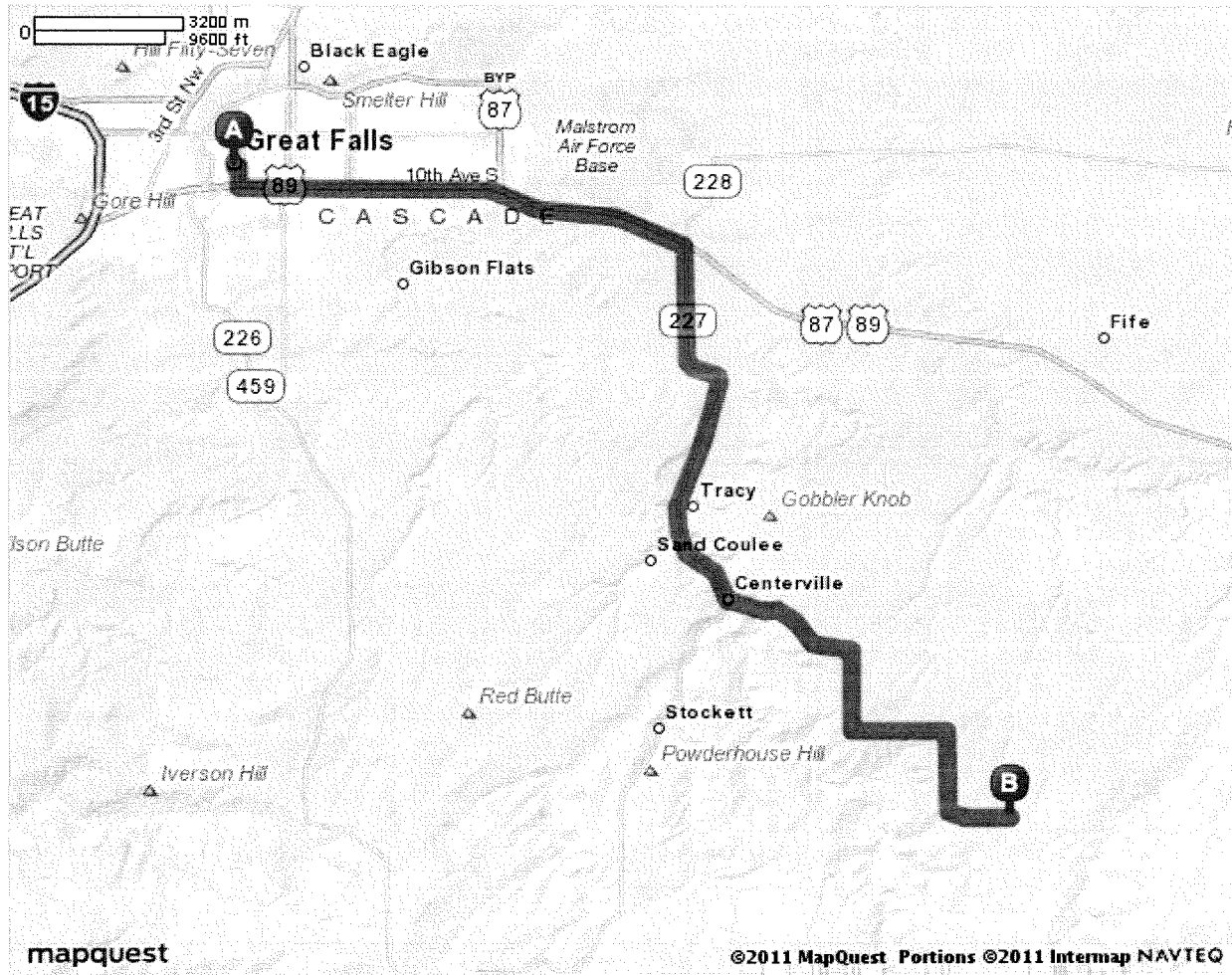
go 0.0 mi



Pleasant Valley Colony School - (406) 736-5204 734 Mccoy Rd, Belt, MT 59412

Total Travel Estimate : 21.69 miles - about 37 minutes

Route Map [Hide](#)



[All rights reserved. Use subject to License/Copyright](#) | [Map Legend](#)

Directions and maps are informational only. We make no warranties on the accuracy of their content, road conditions or route usability or expeditiousness. You assume all risk of use. MapQuest and its suppliers shall not be liable to you for any loss or delay resulting from your use of MapQuest. Your use of MapQuest means you agree to our [Terms of Use](#)

List of Evidence for Hutterite colonies as USDA farm subsidy recipients

Subject: Prairie Elk Hutterian Brethren In, Wolf Point, MT 59201

Location by State: Montana

Form and Version of Evidence:

[Short Form for Original Evidence (Long Form) and New Evidence 1]

Timeframe of Evidence as Webpages: 2009-2011

Status: Investigation as EO (Exempt Organization)

Topic: Short Form includes Findings from Original Evidence (Long Form) and
New Evidence 1, and Conclusion from New Evidence 1

Section SF. List of Short Form of Evidence for OE and NE 1

- 1) EWG 'Search Result' and 'Farm Location(s)' webpages (10/24/2009) for data 1995-2006
Both from Environmental Working Group's Farm Subsidy Database - [<http://farm.ewg.org/>]
Evidence included: yes
- 2) EWG 'Ownership Interest(s)' webpage(s) (10/24/2009) for data 1995-2006
From Environmental Working Group's Farm Subsidy Database - [<http://farm.ewg.org/>]
Evidence included: yes
- 3) EWG dataset (7/20/2011) for data 1995-2010
From Environmental Working Group's Farm Subsidy Database - [<http://farm.ewg.org/>]
Evidence included: yes
- 4) IRS Exempt Organization (EO) data webpage(s) from [www.irs.gov]
EO File URL: [<http://www.irs.gov/taxstats/charitablestats/article/0,,id=97186,00.html>]
EO File Date (for OE): (12/7/2009 is date EO file was downloaded from IRS website to CD)
EO File Date (for NE 1): (not included)
Evidence included: yes
- 5) IRS EO/BMF Data Decoded page
Evidence included: yes
- 6) Melissa Data webpage(s) (10/24/2009) and (7/20/2011) from [www.melissadata.com]
Evidence included: yes
- 7) Manta data webpage(s) (10/24/2009) from [www.manta.com]
Evidence included: yes
- 8) Hutterite Surnames page
Evidence included: yes
- 9) Hutterite Directory webpage(s) (10/24/2009)
From [www.cedrontech.com], or link from [www.hutterites.org]
Evidence included: yes
- 10) Contact Information page(s)
Evidence included: yes
- 11) MapQuest webpage(s) (5/25/2011) from [www.mapquest.com]
Evidence included: yes

Note:

All evidence has been introduced for the original evidence (long form) and/or the new evidence 1, except the 'Contact Information' page and the 'MapQuest' webpage which are introduced as evidence for the 'Short Form of Evidence for OE and NE 1'.

List of Evidence for Hutterite colonies as USDA farm subsidy recipients

Subject: Prairie Elk Hutterian Brethren In, Wolf Point, MT 59201

Location by State: Montana

Status: Investigation as EO (Exempt Organization)

Topic: Findings, for Section LF and Section SF, Version 1

Findings (for Section LF and Section SF, Version 1):

1:

Prairie Elk Hutterian Brethren In is confirmed as a Hutterite colony and member of the Hutterian Brethren Church based on name and data for ID as a Hutterite colony. The addition of 'In' at the end of the name is probably a reference to Inc.

Data for Prairie Elk Hutterian Brethren In for ID as a Hutterite colony:

1) Name: Prairie Elk Hutterian Brethren In, Wolf Point, MT 59201

2) EWG/USDA ownership shares data, Hutterite Surnames: Hofer, Stahl, Walter

3) Hutterite Directory (for Prairie Elk Colony):

[Prairie Elk, 1436 Highway 528, Wolf Point, MT 59201]

2:

There is a problem with USDA farm subsidy data for Prairie Elk Hutterian Brethren In.

'Subsidy Total' shows \$45,320.20 and 'Summary' data for 'Total USDA Subsidies' shows \$0.

3:

IRS EO/BMF data found but the organization name is not the same as the USDA business name.

The 2 names are similar and in the same location so there is a possibility that the 2 names are the same identity.

USDA Business Name and Location:

[Prairie Elk Hutterian Brethren In, Wolf Point, MT 59201]

IRS Organization Name and Location:

[Prairie Elk Hutterian Brethren Inc, Wolf Point, MT 59201-7109]

If the 2 names are the same identity then the IRC section '501(d) Apostolic and religious organization' and the ruling date 09/2003 indicate the organization received USDA farm subsidies during the timeframe 1995-2006 as a tax-exempt nonprofit religious organization.

4:

Comparison of IRS EO/BMF data with NCCS, Melissa Data, and TaxExemptWorld.com data:

[Data Date: (IRS 12/7/2009), (NCCS, Melissa Data, and TaxExemptWorld.com, 10/24/2009)]

[Data: EIN, Organization Name, Location by State, IRC Section, Ruling Date]

[841616818, Prairie Elk Hutterian Brethren Inc, MT, 501(d), 09/2003 = IRS]

[841616818, Prairie Elk Hutterian Brethren Inc, MT, 501(d), 2003.....= NCCS]

[841616818, Prairie Elk Hutterian Brethren Inc, MT, 501(d), 09-2003 = Melissa Data]

[no data....., Prairie Elk Hutterian Brethren Inc, MT, 501(d), 09/2003 = TaxExemptWorld.com]

Comparison of data demonstrates all data is the same basic data.

5:

IRS EO/BMF data indicates the organization is not required to file Form 990. Data from NCCS, Melissa Data, and TaxExemptWorld.com for the same organization indicates the organization is not required to file Form 990. The organization is classified as IRC section 501(d) and files Form 1065 so the data for Form 990 is correct.

NCCS data for organization name is the same as the IRS organization name and indicates the organization is active as of 10/24/09.

6:

Dataset for timeframe 1995-2006:

Identity of USDA farm subsidy recipient:

[Prairie Elk Hutterian Brethren In, Wolf Point, MT 59201]

USDA farm subsidy total:

1) Subsidy Total 1995-2006: \$45,320.20 (note: exact calculation)

2) Subsidy Payments 1995-2006 Total: \$45,320 (note: rounded off calculation)

IRC Section: (unknown)

Ruling Date: (unknown)

Operating As: Hutterite colony

> Findings for Section NE 1, for:

[Prairie Elk Hutterian Brethren Inc, Wolf Point, MT 59201]

(page 1)

1:

Refer to the original findings for Section LF for data. This findings includes updated data.

2(a):

Findings from Section LF:

There is a problem with USDA farm subsidy data for Prairie Elk Hutterian Brethren Inc.

'Subsidy Total' shows \$45,320.20 and 'Summary' data for 'Total USDA Subsidies' shows \$0.

A investigation is necessary to determine the correct USDA farm subsidy data.

2(b):

Update for Findings from Section LF:

USDA farm subsidy data for [Prairie Elk Hutterian Brethren Inc] for timeframe 1995-2010 from Section NE 1 does not show any data conflicts so the data is valid. A investigation will not be necessary to determine the correct USDA farm subsidy data.

3(a):

The Melissa Data webpage data for [Prairie Elk Hutterian Brethren Inc] is the same for the new data from 7/20/2011 and the original data from 10/24/2009 found in Section LF.

3(b):

Comparison of Melissa Data data with [IRS EO/BMF data and Melissa Data data as original data from Section LF]:

[Data Date: (Melissa Data 7/20/2011), (IRS 12/7/2009, Melissa Data 10/24/2009)]

[Data: EIN, Organization Name, Location by State, IRC Section, Ruling Date]

[841616818, Prairie Elk Hutterian Brethren Inc, MT, 501(d), 09/2003 = IRS]

[841616818, Prairie Elk Hutterian Brethren Inc, MT, 501(d), 09-2003 = Melissa Data]

[841616818, Prairie Elk Hutterian Brethren Inc, MT, 501(d), 09-2003 = Melissa Data (7/20/2011)]

Comparison of data demonstrates all data is the same basic data.

3(c):

Melissa Data address comparison:

[Prairie Elk Hutterian Brethren Inc, 1436 MT Highway 528, Wolf Point, MT 59201-7109 = Melissa Data (10/24/2009)]

[Prairie Elk Hutterian Brethren Inc, 1436 MT Highway 528, Wolf Point, MT 59201-7109 = Melissa Data (7/20/2011)]

Comparison of data demonstrates the addresses are the same.

3(d):

The Employer Identification Number (EIN) from 3(b) is the same for all 3 datasets so the data is for the same organization. The comparison data for Melissa Data in 3(b) and 3(c) is the same from 7/20/2011 and 10/24/2009.

> Findings for Section NE 1, for:

[Prairie Elk Hutterian Brethren Inc, Wolf Point, MT 59201]

(page 2)

4:

IRS EO/BMF data (12/7/2009):

1) Name:

[Prairie Elk Hutterian Brethren Inc, 1436 MT Highway 528, Wolf Point, MT 59201-7109]

2) Employer Identification Number (EIN): 841616818

3) IRC Section: 501(d) Apostolic and religious organization

4) Ruling Date: 09/2003

Melissa Data (7/20/2011):

1) Name:

[Prairie Elk Hutterian Brethren Inc, 1436 MT Highway 528, Wolf Point, MT 59201-7109]

2) Tax I.D. Number: 841616818

3) IRS Subsection: 501(d) - A religious and apostolic association.

4) Exempt Since: 09-2003

5:

Update for findings for IRS data (Section LF and Section NE 1):

a:

The IRS organization name is not the same as the USDA business name. The 2 names are similar and in the same location so there is a possibility that the 2 names are the same identity.

If the 2 names are the same identity then the IRC section '501(d) Apostolic and religious organization' and the ruling date 09/2003 indicate the organization received USDA farm subsidies during the timeframe 1995-2010 as a tax-exempt nonprofit religious organization.

b:

'Summary' data shows that the farm subsidy payment data for the calculation of the USDA farm subsidy total for 1995-2010 applies to 2006-2010.

6:

Melissa Data can be established as a valid data source for IRS data from [Findings for documentation as evidence for Hutterite colonies as USDA farm subsidy recipients] that will establish that there are 100 organizations with IRS EO/BMF data and Melissa Data data with the same IRS Employer Identification Number (EIN) and Melissa Data data that can be converted to decoded IRS EO/BMF data, so the data is for the same organization.

> Conclusion for Section NE 1, for:

[Prairie Elk Hutterian Brethren In, Wolf Point, MT 59201]

(page 1)

1:

This conclusion is a updated version of the original conclusion for Section LF so refer to this updated conclusion as the new conclusion for Section LF. This conclusion includes a updated dataset with data for timeframe 1995-2010.

2(a):

The IRS organization name is not the same as the USDA business name. The 2 names are similar and in the same location so there is a possibility that the 2 names are the same identity. If the 2 names are the same identity then the IRC section '501(d) Apostolic and religious organization' and the ruling date 09/2003 indicate the organization received USDA farm subsidies during the timeframe 1995-2010 as a tax-exempt nonprofit religious organization.

2(b):

'Summary' data shows that the farm subsidy payment data for the calculation of the USDA farm subsidy total for 1995-2010 applies to 2006-2010.

3:

Dataset for timeframe 1995-2010:

Identity of USDA farm subsidy recipient:

[Prairie Elk Hutterian Brethren In, Wolf Point, MT 59201]

USDA farm subsidy total:

1) Subsidy Total 1995-2010: \$216,176.02 (note: exact calculation)

2) Subsidy Payments 1995-2010 Total: \$216,176 (note: rounded off calculation)

3) 'Summary' data shows that the farm subsidy payment data for the calculation of the USDA farm subsidy total for 1995-2010 applies to 2006-2010.

IRC Section: (unknown)

Ruling Date: (unknown)

Operating As: Hutterite colony

> Conclusion for Section NE 1, for:

[Prairie Elk Hutterian Brethren In, Wolf Point, MT 59201]

(page 2)

4:

Recommendation:

> Step 1

Data from [Step 1] from Conclusion for Section LF:

There is a problem with USDA farm subsidy data for Prairie Elk Hutterian Brethren In.

'Subsidy Total' shows \$45,320.20 and 'Summary' data for 'Total USDA Subsidies' shows \$0.

Update for [Step 1] from Conclusion for Section LF:

USDA farm subsidy data for [Prairie Elk Hutterian Brethren In] for timeframe 1995-2010 from Section NE 1 does not show any data conflicts so the data is valid. A investigation will not be necessary to determine the correct USDA farm subsidy data.

> Step 2

Determine IRS organization name as same identity as USDA business name.

USDA Business Name and Location:

[Prairie Elk Hutterian Brethren In, Wolf Point, MT 59201]

IRS Organization Name and Address:

[Prairie Elk Hutterian Brethren Inc, 1436 MT Highway 528, Wolf Point, MT 59201-7109]

> Step 3

If a determination of IRS organization name as same identity as USDA business name cannot be made then a investigation is necessary to find IRC section data from the IRS Business Master File (BMF) for:

Name: Prairie Elk Hutterian Brethren In, Wolf Point, MT 59201

Timeframe for IRC section data: 2006-2010

Data from Section LF:

Manta data:

[Prairie Elk Colony 2nd Line Incorporated, 1436 Antenna Hwy 528, Wolf Point, MT 59201]

Hutterite Directory (for Prairie Elk Colony):

[Prairie Elk, 1436 Highway 528, Wolf Point, MT 59201]

environmental working group's Farm Subsidy Database



178,669,736

NEW 2007 Direct Payment Subsidy Overview

NEW Press Release

[2008 Farm Subsidy Database Update](#)

[2008 Summary](#)

[2008 News Release](#)

[EWG's Policy Analysis Database](#)

READ MULCH
Updates, commentary,
& your feedback

NEW!

- [Full Disclosure: Who really benefits from federal farm subsidies](#)
- [What's in the new Farm Bill 2007 Database?](#)
- [New Farm Bill Web Site Generates Media Storm](#)

[Congressional District Ranking](#)

Related Content

Farms Receiving Government

Payments

Speech: Farm Policy For The Rest of

Us

EWG Farm Subsidy Database

Corporate Subsidy Recipients 1 to 1 of 1 in Montana

Business Name: PRAIRIE ELK HUTTERIAN

Rank	Name	Location	Subsidy Total 1995-2006
1	Prairie Elk Hutterian Brethren In	Wolf Point, MT 59201	\$ 45,320.20

environmental working group's Farm Subsidy Database



178,669,950

NEW 2007 Direct Payment Subsidy Overview

NEW Press Release

[2008 Farm Subsidy Database Update](#)

[2008 Summary](#)

[2008 News Release](#)

[EWG's Policy Analysis Database](#)

READ MULCH
Updates, commentary,
& your feedback

NEW!

- [Full Disclosure: Who really benefits from federal farm subsidies](#)
- [What's in the new Farm Bill 2007 Database?](#)
- [New Farm Bill Web Site Generates Media Storm](#)

[Congressional District Ranking](#)

Related Content

Farms Receiving Government

Payments

Speech: Farm Policy For The Rest of

Us

USDA subsidy information for Prairie Elk Hutterian Brethren In

Prairie Elk Hutterian Brethren In: [Summary](#) | [Programs](#) | [Programs by year](#)
| [Farm Location\(s\)](#) | [Ownership Interest\(s\)](#)

Addresses on file with USDA for Prairie Elk Hutterian Brethren In

USDA county office from which subsidies were paid:	Subsidy Payments 1995-2006	Most recent address on file in USDA county office
McCone County, Montana	\$45,320	Prairie Elk Hutterian Brethren In Wolf Point, MT 59201
Total	\$45,320	

environmental working group's Farm Subsidy Database



178,670,037

NEW 2007 Direct Payment Subsidy Overview

NEW Press Release

[2008 Farm Subsidy Database Update](#)

[2008 Summary](#)

[2008 News Release](#)

[EWG's Policy Analysis Database](#)

READ MULCH
Updates, commentary,
& your feedback

NEW!

- [Full Disclosure: Who really benefits from federal farm subsidies](#)
- [What's in the new Farm Bill 2007 Database?](#)
- [New Farm Bill Web Site Generates Media Storm](#)

[Congressional District Ranking](#)

Related Content

Farms Receiving Government

Payments

Speech: Farm Policy For The Rest of
Us

USDA subsidy information for Prairie Elk Hutterian Brethren In

[Prairie Elk Hutterian Brethren In: Summary](#) | [Programs](#) | [Programs by year](#)
| [Farm Location\(s\)](#) | [Ownership Interest\(s\)](#)

Ownership shares for Prairie Elk Hutterian Brethren In

Pick year for ownership information

USDA county office/Ownership:	Percentage Share*
Prairie Elk Hutterian Brethren In ownership information from 2006 McCone County, Montana	
Ruth Walter Stanford, MT 59479	2.08 %
David Hofer Stanford, MT 59479	2.08 %
Darius Walter Stanford, MT 59479	2.16 %
Elias Walter Jr Stanford, MT 59479	2.08 %
Benny Walter Stanford, MT 59479	2.08 %
David Walter Stanford, MT 59479	2.08 %
Joe Walter Stanford, MT 59479	2.16 %
Cathy J Walter Lewistown, MT 59457	2.08 %
Dan Walter Stanford, MT 59479	2.08 %
Terry Walter Stanford, MT 59479	2.08 %
Ben Walter Stanford, MT 59479	2.08 %
Bob Walter Stanford, MT 59479	2.08 %

[Related News Coverage](#)[FSA Fact Sheets](#)

**Sign up to receive email updates
from EWG**

Mary Stahl Stanford, MT 59479	2.08 %
Anne Walter Stanford, MT 59479	2.08 %
Rachel Walter Stanford, MT 59479	2.08 %
Rachel Walter Stanford, MT 59479	2.08 %
Annie Walter Stanford, MT 59479	2.08 %
Esther Walter Stanford, MT 59479	2.08 %
Martha Walter Stanford, MT 59479	2.08 %
Curtis Walter Stanford, MT 59479	2.08 %
Matthew Walter Stanford, MT 59479	2.08 %
Rachel Walter Stanford, MT 59479	2.08 %
Johnny Walter Stanford, MT 59479	2.08 %
Levi Walter Stanford, MT 59479	2.08 %
Ryan Walter Stanford, MT 59479	2.08 %
Edmond Walter Stanford, MT 59479	2.08 %
Jayden Walter Stanford, MT 59479	2.08 %
Rosanna Walter Stanford, MT 59479	2.08 %
Barbara Walter Stanford, MT 59479	2.08 %
Julie Walter Stanford, MT 59479	2.08 %
Annie Walter Stanford, MT 59479	2.08 %
Abigail Walter Stanford, MT 59479	2.08 %
Gideon Walter Stanford, MT 59479	2.08 %
David Walter Stanford, MT 59479	2.08 %
Brittany Walter Stanford, MT 59479	2.08 %

<u>Crystal Walter</u> Stanford, MT 59479	2.08 %
<u>Renee Walter</u> Stanford, MT 59479	2.08 %
<u>Carolyn Walter</u> Stanford, MT 59479	2.08 %
<u>Annie Marie Walter</u> Stanford, MT 59479	2.08 %
<u>Billy Walter</u> Stanford, MT 59479	2.08 %
<u>Barbara Walter</u> Stanford, MT 59479	2.08 %
<u>Jacob Walter</u> Stanford, MT 59479	2.08 %
<u>Linda Walter</u> Stanford, MT 59479	2.08 %
<u>Leah Susanna Walter</u> Stanford, MT 59479	2.08 %
<u>Kendra Taylor Walter</u> Stanford, MT 59479	2.08 %
<u>Karen Walter</u> Wolf Point, MT 59201	2.08 %
<u>Mary Walter</u> Wolf Point, MT 59201	2.08 %
<u>Paul Walter</u> Wolf Point, MT 59201	2.08 %

* According to USDA percentage shares for ownership may not reflect share of subsidy payments. EWG review shows that share information on file with USDA may not always equal 100 percent.

www.ewg.org is the website for both Environmental Working Group and EWG Action Fund

Copyright 2009, Environmental Working Group. All Rights Reserved.

Headquarters 1436 U St. N.W., Suite 100 | Washington, DC 20009 || [Contact Us](#)
California Office 1904 Franklin St. Suite 703 | Oakland, CA 94612 || [Contact Us](#)

**SUPPORT OUR WORK
CONTRIBUTE NOW**



EWG Farm Subsidy Database

Corporate Subsidy Recipients 1 to 1 of 1 in Montana

Business Name: **PRAIRIE ELK HUTTERIAN**

Rank	Name	Location	Subsidy Total 1995-2010
1	Prairie Elk Hutterian Brethren In	Wolf Point, MT 59201	\$ 216,176.02

Note: The information on conservation spending for 2010 is incomplete due to missing data from USDA's Natural Resource Conservation Service. Payment data currently are not included for the Environmental Quality Incentives Program, but will be added once NRCS makes it available.

The information provided for the Wetland Reserve Program (WRP) provides an inaccurate picture of how WRP payments are distributed. USDA's Natural Resource Conservation Service uses title companies as intermediaries to finalize wetlands easements under the Wetlands Reserve Program. As a result, the data provided to us shows large sums of money going to these title companies. In reality, the payments are ultimately distributed to landowners participating in the WRP.

Unfortunately, NRCS has not provided the data to show where these farms and wetlands are located or which farmers or landowners are enrolling in the program, so EWG is unable to allocate these large sums of money to individuals beyond the title companies. Therefore, these companies skew the conservation rankings and payment concentration, which EWG cannot avoid unless and until NRCS makes available the additional farm attribution data. Therefore, we have not included WRP payments in the 2010 data update.

Finally, we have separated data on farm commodity, disaster and conservation payments in order to provide a more accurate picture of top recipients and concentration of payments among the three main categories of USDA programs.

USDA subsidy information for **Prairie Elk Hutterian Brethren In****Addresses on file with USDA for Prairie Elk Hutterian Brethren In**

USDA county office from which subsidies were paid:	Subsidy Payments 1995-2010	Most recent address on file in USDA county office
McCone County, Montana	\$216,176	Prairie Elk Hutterian Brethren In Wolf Point, MT 59201
Total	\$216,176	

Note: The information on conservation spending for 2010 is incomplete due to missing data from USDA's Natural Resource Conservation Service. Payment data currently are not included for the Environmental Quality Incentives Program, but will be added once NRCS makes it available.

The information provided for the Wetland Reserve Program (WRP) provides an inaccurate picture of how WRP payments are distributed. USDA's Natural Resource Conservation Service uses title companies as intermediaries to finalize wetlands easements under the Wetlands Reserve Program. As a result, the data provided to us shows large sums of money going to these title companies. In reality, the payments are ultimately distributed to landowners participating in the WRP.

Unfortunately, NRCS has not provided the data to show where these farms and wetlands are located or which farmers or landowners are enrolling in the program, so EWG is unable to allocate these large sums of money to individuals beyond the title companies. Therefore, these companies skew the conservation rankings and payment concentration, which EWG cannot avoid unless and until NRCS makes available the additional farm attribution data. Therefore, we have not included WRP payments in the 2010 data update.

Finally, we have separated data on farm commodity, disaster and conservation payments in order to provide a more accurate picture of top recipients and concentration of payments among the three main categories of USDA programs.



Prairie Elk Hutterian Brethren In received payments totaling \$216,176 from 1995 through 2010

Year	Conservation Subsidies	Disaster Subsidies	Commodity Subsidies	Total USDA Subsidies 1995-2010
1995	\$0	\$0	\$0	\$0
1996	\$0	\$0	\$0	\$0
1997	\$0	\$0	\$0	\$0
1998	\$0	\$0	\$0	\$0
1999	\$0	\$0	\$0	\$0
2000	\$0	\$0	\$0	\$0
2001	\$0	\$0	\$0	\$0
2002	\$0	\$0	\$0	\$0
2003	\$0	\$0	\$0	\$0
2004	\$0	\$0	\$0	\$0
2005	\$0	\$0	\$0	\$0
2006	\$0	\$0	\$45,320	\$45,320
2007	\$0	\$0	\$30,165	\$30,165
2008	\$0	\$40,724	\$32,229	\$72,953
2009	\$0	\$0	\$8,903	\$8,903
2010	\$0	\$0	\$58,835	\$58,835
Total	\$0	\$40,724	\$175,452	\$216,176

Crop Summary for Prairie Elk Hutterian Brethren In

Crop	Payments 1995-2010
Wheat Subsidies**	\$89,821
Dry Pea Subsidies	\$14,036
Barley Subsidies**	\$7,117
Livestock Subsidies	\$2,838
Oat Subsidies**	\$1,281

Note: The information on conservation spending for 2010 is incomplete due to missing data from USDA's Natural Resource Conservation Service. Payment data currently are not included for the Environmental Quality Incentives Program, but will be added once NRCS makes it available.

The information provided for the Wetland Reserve Program (WRP) provides an inaccurate picture of how WRP payments are distributed. USDA's Natural Resource Conservation Service uses title companies as intermediaries to finalize wetlands easements under the Wetlands Reserve Program. As a result, the data provided to us shows large

USDA subsidy information for **Prairie Elk Hutterian Brethren In****Payment Breakdown**

Subsidy Program	Total Payments 1995-2010
Total USDA - Subsidies	\$216,176
<i>Subtotal, Farming Subsidies</i>	\$175,452
<i>Subtotal, Disaster Payments</i>	\$40,724

Commodity subsidy breakdown

Subsidy Program	Total Payments 1995-2010
Subtotal, Farming Subsidies	\$175,452
<i>Total Direct Payments</i>	\$153,400
Direct Program Payments - 2008 Farm Bill	\$63,197
Direct Payment - Barley	\$2,817
Direct Payment - Oats	\$1,281
Direct Payment - Wheat	\$86,105
<i>Loan Deficiency Payments</i>	\$22,052
Loan Deficiency - Barley	\$4,300
Loan Deficiency - Wheat	\$3,716
Loan Deficiency - Dry Peas	\$14,036

Disaster subsidy breakdown

Subsidy Program	Total Payments 1995-2010
Subtotal, Disaster Payments	\$40,724
<i>Misc. Disaster Payments</i>	\$37,886
Crop Disaster - Program	\$37,886
Livestock Compensation Program	\$2,838

Note: The information on conservation spending for 2010 is incomplete due to missing data from USDA's Natural Resource Conservation Service. Payment data currently are not included for the Environmental Quality Incentives Program, but will be added once NRCS makes it available.

The information provided for the Wetland Reserve Program (WRP) provides an inaccurate picture of how WRP payments are distributed. USDA's Natural Resource Conservation Service uses title companies as intermediaries to finalize wetlands easements under the Wetlands Reserve Program. As a result, the data provided to us shows large sums of money going to these title companies. In reality, the payments are ultimately distributed to landowners participating in the WRP.

Unfortunately, NRCS has not provided the data to show where these farms and wetlands are located or which farmers or landowners are enrolling in the program, so EWG is unable to allocate these large sums of money to individuals beyond the title companies. Therefore, these companies skew the conservation rankings and payment concentration,

USDA subsidy information for **Prairie Elk Hutterian Brethren In****Ownership shares for Prairie Elk Hutterian Brethren In**

Pick year for ownership information

USDA county office/Ownership:	Percentage Share*
Prairie Elk Hutterian Brethren In ownership information from 2009 McCone County, Montana	
Ruth Walter	N/A*
David Hofer	N/A*
Darius Walter	N/A*
Elias Walter Jr	N/A*
Benny Walter	N/A*
David Walter	N/A*
Joe Walter	N/A*
Cathy J Walter	N/A*
Dan Walter	N/A*
Terry Walter	N/A*
Ben Walter	N/A*
Bob Walter	N/A*
Anne Walter	N/A*
Rachel Walter	N/A*
Rachel Walter	N/A*
Annie Walter	N/A*
Esther Walter	N/A*
Martha Walter	N/A*
Matthew Walter	N/A*
Rachel Walter	N/A*
Johnny Walter	N/A*
Levi Walter	N/A*
Ryan Walter	N/A*
Edmond Walter	N/A*
Jayden Walter	N/A*
Rosanna Walter	N/A*

<u>Barbara Walter</u>	N/A*
<u>Julie M Walter</u>	N/A*
<u>Annie Walter</u>	N/A*
<u>Gideon Walter</u>	N/A*
<u>David Walter</u>	N/A*
<u>Brittany Walter</u>	N/A*
<u>Crystal Walter</u>	N/A*
<u>Renee Walter</u>	N/A*
<u>Annie Marie Walter</u>	N/A*
<u>Billy Walter</u>	N/A*
<u>Barbara Walter</u>	N/A*
<u>Jacob Walter</u>	N/A*
<u>Leah Susanna Walter</u>	N/A*
<u>Kendra Taylor Walter</u>	N/A*
<u>Karen Walter</u>	N/A*
<u>Mary Walter</u>	N/A*
<u>Paul Walter</u>	N/A*
<u>Abigail Walter</u>	N/A*
<u>Curtis Walter</u>	N/A*
<u>Caroline B Walter</u>	N/A*
<u>Shianne Walter</u>	N/A*
<u>Kaitlyn Walter</u>	N/A*
<u>Sydney Walter</u>	N/A*

* According to USDA percentage shares for ownership may not reflect share of subsidy payments. EWG review shows that share information on file with USDA may not always equal 100 percent. Most recent percentage share information is from 2008. Future release of this information was barred by law in the 2008 Farm Bill.

Note: The information on conservation spending for 2010 is incomplete due to missing data from USDA's Natural Resource Conservation Service. Payment data currently are not included for the Environmental Quality Incentives Program, but will be added once NRCS makes it available.

The information provided for the Wetland Reserve Program (WRP) provides an inaccurate picture of how WRP payments are distributed. USDA's Natural Resource Conservation Service uses title companies as intermediaries to finalize wetlands easements under the Wetlands Reserve Program. As a result, the data provided to us shows large sums of money going to these title companies. In reality, the payments are ultimately distributed to landowners participating in the WRP.

Unfortunately, NRCS has not provided the data to show where these farms and wetlands are located or which farmers or landowners are enrolling in the program, so EWG is unable to allocate these large sums of money to individuals beyond the title companies. Therefore, these companies skew the conservation rankings and payment concentration, which EWG cannot avoid unless and until NRCS makes available the additional farm attribution data. Therefore, we have not included WRP payments in the 2010 data update.

Finally, we have separated data on farm commodity, disaster and conservation payments in order to provide a more accurate picture of top recipients and concentration of payments among the three main categories of USDA programs.

MT59722-115200000332	19970811599405900010100000020080623010		
060000000001393400000000035133	00000000035133	B92	
810438377POWELL COUNTY MEDICAL FOUNDATION INC			
1101 TEXAS AVE	DEER LODGE		MT59722-182800000331
198701115927000000010100000020081243010	120000000048949000000000030243		
00000000027151			
810469886POWELL COUNTY MEMORIAL HOSPITAL ASSOCIATION			
1101 TEXAS AVE	DEER LODGE		MT59722-182800000331
19920211215015200010100000020080677010	0600000056750680000007613551		
00000007613551	E22ZDEER LODGE CLINIC		
237348703POWELL COUNTY MUSEUM & ARTS FOUNDATION INC			
1106 MAIN ST	DEER LODGE		MT59722-142600000331
19740511506009106210100000020081265010	12000000164958600000000555224		
00000000423875	A50I		
363811514POWELL COUNTY SEARCH AND RESCUE INC			%
BERNARD K BARTON	313 4TH ST		DEER LODGE
MT59722-101900000331	199207115158000000132000000	00020	12
E62Z			
810454204POWELL COUNTY SENIOR CITIZENS INC			
100 MISSOURI AVE	DEER LODGE		MT59722-107300000331
198908115408000000050100000020071244010	1200000001289750000000111227		
00000000068987			
810441309POWER HARVEST FEST INC			%
JOHANNA MELLINGER	1151 2ND RD NE		POWER
MT59468-931700000331	19880111632100000010100000020081200020		
12000000000000000000000000000000	00000000000000		
810434141POWER SENIOR CITIZENS INCORPORATED			
PO BOX 153	POWER		MT59468-015300000331
1986061154080000000132000000	97020	12	
810457407PRAIRIE BENEFITS			%
DALE E HELLMAN	PO BOX 82		TERRY
MT59349-008200000331	19900811529700000010100000020081200020		
12000000000000000000000000000000	00000000000000		
030416262PRAIRIE COUNTY ECONOMIC DEVELOPMENT COUNCIL			%
SHARLA SACKMAN	PO BOX 7		TERRY
MT59349-000700000331	20060411100000000010120091220081233010		
120000000008254800000000055372	0000000043147	S31	
810414765PRAIRIE COUNTY MUSEUM			
PO BOX 424	TERRY		MT59349-042400000331
19940211506000000010100000020011200020	12000000000000000000000000000000		
00000000000000			
810463901PRAIRIE CREATIVE ARTS			%
AGNES C JOB	PO BOX 353		WIBAUX
MT59353-035300000331	19951111699509100010100000020071211020		
120000000000196200000000000015	0000000000015	A51	
841519351PRAIRIE ECONOMIC DEVELOPMENT			%
BETTY J COPPLE	PO BOX 338		SACO
MT59261-033800000331	20000311600000000010100000020081200020		
12000000000000000000000000000000	00000000000000	S30	
841616818PRAIRIE ELK HUTTERIAN BRETHERN INC			%
JOE WALTER	1436 MT HIGHWAY 528		WOLF POINT
MT59201-7109000004031	2003092000000000000101000000	00000	12
X99			
810407741PRAIRIE FELLOWSHIP INC			
PO BOX 1109	GLASGOW		MT59230-110900000331
198404116408000000010100000020031200020	12000000000000000000000000000000		
00000000000000			

IRS EO/BMF Data Decoded

Subject: Prairie Elk Hutterian Brethren In, Wolf Point, MT 59201

EO/BMF Name: Prairie Elk Hutterian Brethren Inc

EO File URL: [http://www.irs.gov/taxstats/charitablestats/article/0,,id=97186,00.html]

EO File by State: Montana

EO File MS-DOS Name: EO_MT.EXE

EO File Updated: 11-12-09

EO File Date: 12/7/09

EO File EO/BMF Data Sequence:

841616818PRAIRIE ELK HUTTERIAN BRETHERN INC %
 JOE WALTER 1436 MT HIGHWAY 528 WOLF POINT
 MT59201-710900004031 200309200000000000101000000 00000 12
 X99

Note:

The font of this data sequence, as Times New Roman, is not the same as the font of the original EO/BMF data so the spacing steps of this data sequence may be different from the original EO/BMF data. The data fields are the same as the original EO/BMF data except for %.

EO/BMF data sequence decoded for EIN, IRC Section, and Ruling Date:

<u>EO/BMF Data</u>	<u>EO/BMF Data Field</u>
841616818	Employer Identification Number (EIN)
PRAIRIE ELK HUTTERIAN BRETHERN INC	Primary Name of Organization
% JOE WALTER	In Care of Name (CO) (if present)
1436 MT HIGHWAY 528	Street Address
WOLF POINT	City
MT	State
59201-7109	Zip Code (note: Zip+4)
0000	Group Exemption Number (GEN)
40	Subsection Code (SS)
3	Affiliation Code (AF)
1	Classification Code(s) (CL)
200309	Ruling Date (RD)

<u>Subsection Code</u>	<u>Classification Code</u>	<u>IRC Section (IRM Table)</u>	<u>IRC Section (SOI Table)</u>
40	1	501(d) Apostolic and religious organization	501(d) Apostolic and Religious Org.

<u>Ruling Date Data</u>	<u>Ruling Date Data Form</u>	<u>Ruling Date</u>
200309	YYYYMM (year and month)	09/2003


[Sign In](#) | [Cart](#) | [Newsletter](#)

1-800-MELISSA

[Products](#)[Solutions](#)[Downloads & Trials](#)[Support](#)[Resources](#)

Get a list of **new homeowners** in your area

Learn: [Name & address](#) [Purchase price](#) [Dwelling type](#) [Lender name](#) [Home equity](#) [Mortgage amount & type](#)
 Over 75,000 added each week [► Click here to start](#)

Nonprofit Organization Lookup

Enter a 5-digit ZIP Code, organization name or 9-digit Tax ID

PRAIRIE ELK HUTTERIAN BRETHREN INC	
In Care of Name	JOE WALTER
Address	1436 MT HIGHWAY 528 WOLF POINT, MT 59201-7109 MapG MapY MapV
IRS Subsection	501(d) - A religious and apostolic association.
Type of Organization	Corporation
Deductibility	Contributions are NOT deductible
Tax I.D. Number	841616818
Exempt Since	09-2003
Form 990 Requirement	Not required to file 990
Classification	Religion Related, Spiritual Development N.E.C.
Share with others information about this Nonprofit - like the web site, e-mail address, how to donate or any corrections to the data shown. <input type="button" value="Post a Message"/>	

Messages

[How Can We Improve this Lookup?](#) | [Email to a Friend](#) | [Lookups Forum](#) | [Terms of Use](#)



1-800-MELISSA

Sign In | Cart | Newsletters | Search

Products Solutions Downloads & Trials Support Resources Lookups Contact Us

Get a list of **new homeowners** in your area

Learn: [Name & address](#) [Purchase price](#) [Dwelling type](#) [Lender name](#) [Home equity](#) [Mortgage amount & type](#)

Over 75,000 added each week [► Click here to start](#)

[Help](#) [Index](#)

Nonprofit Organization Lookup

Enter a 5-digit ZIP Code, organization name or 9-digit Tax ID

PRAIRIE ELK HUTTERIAN BRETHREN INC	
In Care of Name	JOE WALTER
Address	1436 MT HIGHWAY 528 WOLF POINT, MT 59201-7109 MapG MapY MapV
IRS Subsection	501(d) - A religious and apostolic association.
Type of Organization	Corporation
Deductibility	Contributions are NOT deductible
Tax I.D. Number	841616818
Exempt Since	09-2003
Form 990 Requirement	Not required to file 990
Classification	Religion Related, Spiritual Development N.E.C.
Share with others information about this Nonprofit - like the web site, e-mail address, how to donate or any corrections to the data shown.	
<input type="button" value="Post a Message"/>	

Messages

[How Can We Improve this Lookup?](#) | [Email to a Friend](#) | [Lookups Forum](#) | [Terms of Use](#)

MELISSA DATA

1-800-MELISSA

[Products](#)[Solutions](#)[Downloads & Trials](#)[Sign In](#)[Cart](#)[Newsletters](#)[Search](#)[Support](#)[Resources](#)[Lookups](#)[Contact Us](#)[Free Lookups](#)[Home](#) > [Lookups](#) > Nonprofit Organization Lookup[Help](#)**NCOA Link® Move-Update Service.**[request free quote](#)

- Automated Batch Processing
- Custom Batch Processing
- 48-Month NCOA Link® Real-Time* Web Service
- 72-Month Canadian Changes of Address

Enter a 5-digit ZIP Code,
organization name or 9-digit Tax ID

[Submit](#)**Use this LookUp to:**

- Find information on over 1.4 million registered nonprofit organizations in the United States
- Get organization name, assets, income, and IRS subsection
- Select organization for contact name and address, type of foundation and organization
- Get deductibility status, classification, Form 990, and more

PRAIRIE ELK HUTTERIAN BRETHREN INC**In Care of Name** JOE WALTER**Address** 1436 MT HIGHWAY 528WOLF POINT, MT [59201-7109](#)
[MapG](#) [MapY](#) [MapV](#)**IRS Subsection** 501(d) - A religious and apostolic association.**Type of Organization** Corporation**Deductibility** Contributions are NOT deductible**Tax I.D. Number** 841616818**Exempt Since** 09-2003**Form 990 Requirement** Not required to file 990**Classification** Religion Related, Spiritual Development N.E.C.

Share with others information about this Nonprofit - like the web site, e-mail address, how to donate or any corrections to the data shown.

[Post a Message](#)**Messages**[How Can We Improve this Lookup?](#) | [Send to a Friend](#) | [Lookups Forum](#) | [Terms of Use](#)

**MONSTER'S CAREER AD NETWORK LETS
YOUR POSTING GO FIND JOB CANDIDATES.**

[Get Started](#)

monster.com
Your calling is calling

[Home](#) | [About Us](#) | [myManta](#) | [FAQ](#) | [View Cart](#) | [My Profile](#)

Login:

Not a member? [Learn more.](#)

Saturday, Oct. 24, 2009
63,778,867 companies



**New! Manta Featured
Listings. 30-Day Free Trial**

COMPANIES: U.S., Australia, Canada, U.K., Worldwide

RESOURCES: Video, Jobs, Reports, White Papers | **JOIN US:** Twitter, Facebook

U.S. business name, category, location...

Search

BUSINESS CENTERS: Small Biz, Sales Expertise, HR, Travel, Career, Tech

U.S. » Wolf Point, MT » Agriculture » General Farms, Primarily Crop » Farms » Prairie Elk Colony 2nd Line Incorporated

Prairie Elk Colony 2nd Line Incorporated

Is this your company?

1436 Antenna Hwy 528
Wolf Point, MT 59201

Phone: (406) 525-3030

Website: Information not found (?)

[Claim This Profile](#)

These Members Work Here



Do you?
SAY SO

Ads by Google

[Hoover's - Official Site](#) The authority for in-depth business & company information. [Learn more.](#)

[Expert Auto Body Repair](#) 40 years in Petaluma Repairs done in 3-5 days

[SD/CA Personal Injury Law](#) Over 40 years experience! CALL NOW No Fee Until Settled (800) 479 2453

The ads are not affiliated with Prairie Elk Colony 2nd Line Incorporated

Business Categories

General farms, primarily crop in Wolf Point, MT
General Crop Farm, All Other Miscellaneous Crop Farming

Prairie Elk Colony 2nd Line Incorporated Business Information [Claim This Profile](#)


Prairie Elk Colony 2nd Line Incorporated is a private company categorized under Farms and located in Wolf Point, MT. Current estimates show this company has an annual revenue of \$1,200,000 and employs a staff of approximately 35.

Also Does Business As

Information not found (?)

HQ, Branch or Single Location

Single Location

Annual Sales (Estimated) [View Details](#)**Employees** (Estimated)

35

Company Profile

Info on 32 million companies, plus key info on top execs. Free Trial
www.hoovers.com/company_profiles

Company Profile

Real-time info on companies, people and markets. Free trial co. profile
www.attaain.com

Nortel® - Official Site

Reliable Info • 100% Transparent. Visit the Official Site Now!
Next.Nortel.com

Ads by Google

SIC Code and Description [View Details](#)**NAICS Code and Description**

111998, All Other Miscellaneous Crop Farming

Products, Services and Brands

Information not found (?)

State of Incorporation

Information not found

Years in Business

4

Company Contacts

Contact Name	Gender	
Darius Walter , President	—	Claim This Profile

Click on the [reports tab](#) at the top of the page to research company background, detailed company profile, credit and financial reports for Prairie Elk Colony 2nd Line Incorporated.

Data above provided by D&B. © Dun and Bradstreet, Inc. All rights Reserved.

**MONSTER'S
CAREER
AD NETWORK
PUTS YOUR
POSTING IN
FRONT OF
MORE PEOPLE.**

[Learn More](#)

monster.com
Your calling is calling™

**Related Links**

Other companies named
 Prairie Elk Colony 2nd Line
 Incorporated

Companies in this industry

Jobs in Wolf Point, MT

Recent Visitors

 **YOU**
[JOIN NOW](#)

Companies by Location: Wolf Point, Montana

Hutterite Surnames

Subject: Prairie Elk Hutterian Brethren In, Wolf Point, MT 59201

Different Business Names: (no data)

A comparison of Hutterite surnames from the webpages 'Founding families' and 'Surnames of Founding Families' at The Federation of East European Family History Societies (FEEFHS) website [www.feefhs.org] and surnames from USDA ownership shares data for: 'Prairie Elk Hutterian Brethren In'. The USDA data is from the Environmental Working Group's Farm Subsidy Database at the website [www.ewg.org/agmag].

Notes:

- 1) The webpage URL for 'Founding families' is:
[<http://www.feefhs.org/links/hutterites/families.html>].
- 2) The webpage URL for 'Surnames of Founding Families' is:
[<http://www.feefhs.org/links/hutterites/surnames.html>].
- 3) The list of Hutterite surnames includes Hutterite surnames found with Hutterite colonies as USDA farm subsidy recipients but does not include all Hutterite surnames.

<u>Hutterite Surnames</u>	<u>Surnames from USDA ownership shares data</u>	<u>Surnames that match both lists</u>
Decker	Hofer	Hofer
Entz	Stahl	Stahl
Glanzer	Walter	Walter
Gross		
Hofer		
Kleinsasser		
Maendel (Mandel)		
Miller		
Stahl		
Tschetter		
Waldner		
Walter		
Wipf		
Wollman		
Wurtz		
Wurz		

Comparison data

Name: Prairie Elk Hutterian Brethren In

Location: Wolf Point, MT 59201

Different Business Names: (no data)

Hutterite Surnames: Hofer, Stahl, Walter

Data Timeframe: 1995-2006

[Home](#)[Notifications](#)[Reach Us](#)Keep our server humming, [Donate](#).

HUTTERITE CONTACTS

GO TO MAIN INDEX

- L Parkland, Nanton, AB T0L 1R0
- S Parkview, Riding Mountain, MB R0J
- 1T0
 - D Peace View, Farmington, BC V0C
- 1N0
 - S Pearl Creek, Iroquois, SD 57353-6705
 - S Pembina, Darlingford, MB R0G 0L0
 - S Pembroke, Ipswich, SD 57451-9706
 - L Pennant, Pennant, SK S0N 1X0
 - D Pibroch, Westlock, AB T7P 2P5
 - D Pincher Creek, Pincher Creek, AB
- T0K 1W0
 - S Pine Creek, Austin, MB R0H 0C0
 - D Pine Haven, Wetaskiwin, AB T9A
- 1W9
 - D Pine Hill, Red Deer, AB T4N 5E4
 - S Pineland, Piney, MB R0A 1K0
 - D Plain Lake, Two Hills, AB T0B 4K0
 - L Plainview, Warner, AB T0K 2L0
 - S Plainview, Elkhorn, MB R0M 0N0
 - S Plainview, Leola, SD 57456
 - S Platte, Platte, SD 57369-6007
 - D Pleasant Valley, Clive, AB T0C 0Y0
 - L Pleasant Valley, Belt, MT 59412
 - S Pleasant Valley, Flandreau, SD
- 57028-9444
 - S Poinsett, Estelline, SD 57234
 - L Pondera, Valier, MT 59486
 - L Ponderosa, Grassy Lake, AB T0K 0Z0
 - D Ponteix, Ponteix, SK S0N 1Z0
 - S Poplar Point, Portage La Prairie, MB
- R1N 3C4
 - S Prairie Blossom, Stonewall, MB R0C

Prairie Elk Dariusleut

1436 Highway 528

Wolf Point, MT 59201

Established From Surprise Creek, Stanford, MT 59479

[Google Map](#)**Manager Darius Walter**

406-525-3330

fax 2066

Minister David Walter

mobile 406-781-6068

2nd Line phone/fax 3030

Contact Information for Hutterite colonies as USDA farm subsidy recipients
Subject: Prairie Elk Hutterian Brethren In, Wolf Point, MT 59201

Contact Information for [Prairie Elk Hutterian Brethren In, Wolf Point, MT 59201]

1) IRS EO/BMF data

Address:

Prairie Elk Hutterian Brethren Inc
1436 MT Highway 528
Wolf Point, MT 59201-7109

2) Manta data

Phone: [406-525-3030]

Address:

Prairie Elk Colony 2nd Line Incorporated
1436 Antenna Hwy 528
Wolf Point, MT 59201

3) Hutterite Directory

Phone:

1) David Walter, Minister, (mobile): [406-781-6068]

2nd Line phone/fax: [(406-781) 3030]

2) Darius Walter, Manager: [406-525-3330]

Address:

Prairie Elk Colony
1436 Highway 528
Wolf Point, MT 59201

Address verification results from [www.melissadata.com]:

1) For (1) IRS EO/BMF data:

Address verified for:

1436 Mt Highway 528
Wolf Point, MT 59201-7109

2) For (2) Manta data:

Address not verified. The street name 'Antenna' was not found.

3) For (3) Hutterite Directory:

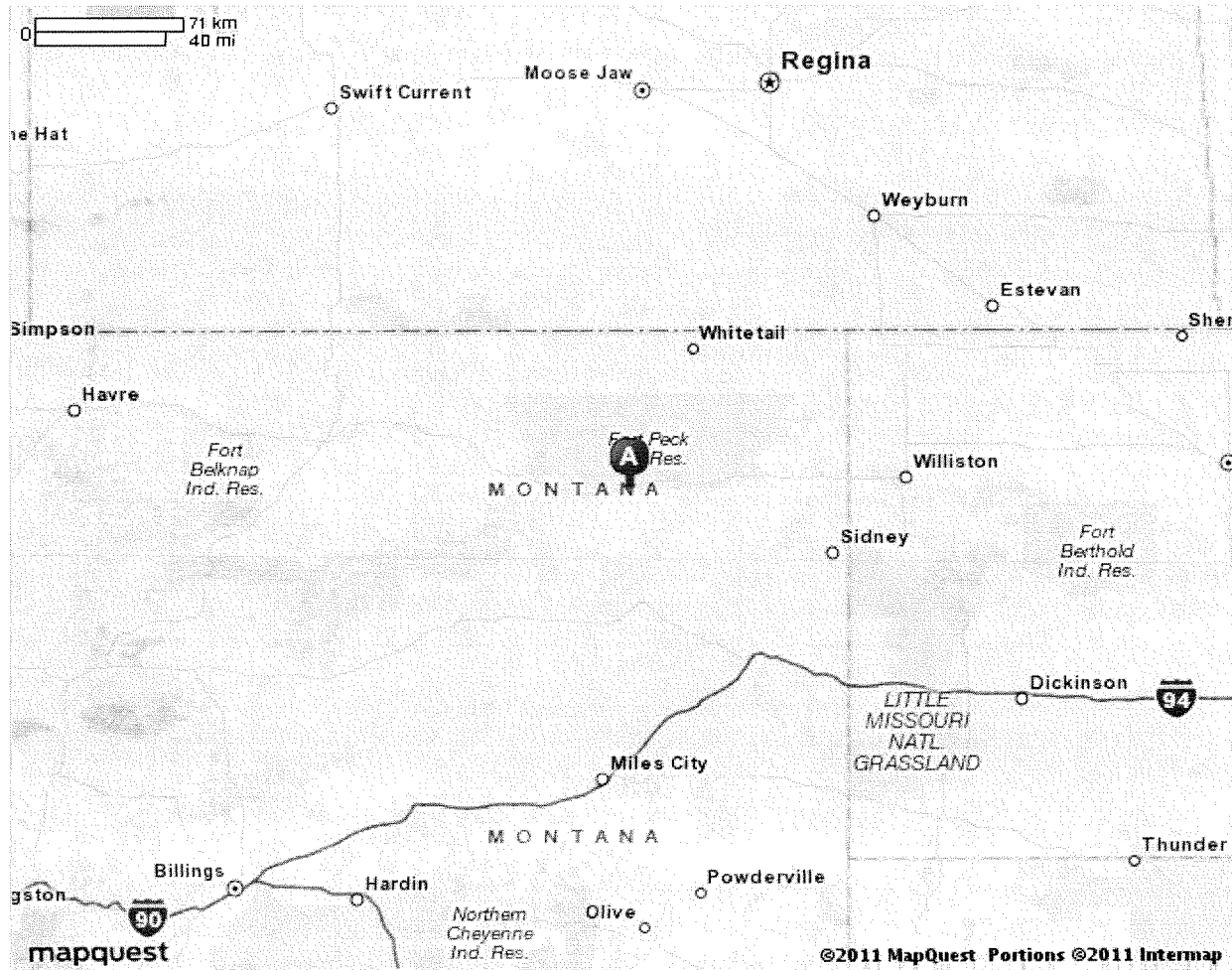
Address not verified. The house or building number '1436' is not valid.



MAPQUEST.

Map of Wolf Point, MT

Notes



All rights reserved. Use subject to [License/Copyright](#) | [Map Legend](#)

Directions and maps are informational only. We make no warranties on the accuracy of their content, road conditions or route usability or expeditiousness. You assume all risk of use. MapQuest and its suppliers shall not be liable to you for any loss or delay resulting from your use of MapQuest. Your use of MapQuest means you agree to our [Terms of Use](#)

List of Evidence for Hutterite colonies as USDA farm subsidy recipients

Subject: Spring Creek Colony, Lewistown, MT 59457

Location by State: Montana

Form and Version of Evidence:

[Short Form for Original Evidence (Long Form) and New Evidence 1]

Timeframe of Evidence as Webpages: 2009-2011

Status: Investigation as EO (Exempt Organization)

Topic: Short Form includes Findings from Original Evidence (Long Form) and
New Evidence 1, and Conclusion from New Evidence 1

Section SF. List of Short Form of Evidence for OE and NE 1

- 1) EWG 'Search Result' and 'Farm Location(s)' webpages (10/25/2009) for data 1995-2006
Both from Environmental Working Group's Farm Subsidy Database - [<http://farm.ewg.org/>]
Evidence included: yes
- 2) EWG 'Ownership Interest(s)' webpage(s) (10/25/2009) for data 1995-2006
From Environmental Working Group's Farm Subsidy Database - [<http://farm.ewg.org/>]
Evidence included: yes
- 3) EWG dataset (7/21/2011) for data 1995-2010
From Environmental Working Group's Farm Subsidy Database - [<http://farm.ewg.org/>]
Evidence included: yes
- 4) IRS Exempt Organization (EO) data webpage(s) from [www.irs.gov]
EO File URL: (not included)
EO File Date (for OE): (not included)
EO File Date (for NE 1): (not included)
Evidence included: no
- 5) IRS EO/BMF Data Decoded page
Evidence included: no
- 6) Melissa Data webpage(s) from [www.melissadata.com]
Evidence included: no
- 7) Manta data webpage(s) from [www.manta.com]
Evidence included: no
- 8) Hutterite Surnames page
Evidence included: yes
- 9) Hutterite Directory webpage(s) (10/25/2009)
From [www.cedrontech.com], or link from [www.hutterites.org]
Evidence included: yes
- 10) Contact Information page(s)
Evidence included: yes
- 11) MapQuest webpage(s) (5/25/2011) from [www.mapquest.com]
Evidence included: yes

Note:

All evidence has been introduced for the original evidence (long form) and/or the new evidence 1, except the 'Contact Information' page and the 'MapQuest' webpage which are introduced as evidence for the 'Short Form of Evidence for OE and NE 1'.

List of Evidence for Hutterite colonies as USDA farm subsidy recipients

Subject: Spring Creek Colony, Lewistown, MT 59457

Location by State: Montana

Status: Investigation as EO (Exempt Organization)

Topic: Findings, for Section LF and Section SF, Version 1

Findings (for Section LF and Section SF, Version 1):

1:

Spring Creek Colony is confirmed as a Hutterite colony and member of the Hutterian Brethren Church based on data for ID as a Hutterite colony. Spring Creek Colony is a recognized Hutterite colony, Hutterite surnames are found at Spring Creek Colony, and Spring Creek Colony is included in the Hutterite Directory.

Data for Spring Creek Colony for ID as a Hutterite colony:

1) Name: Spring Creek Colony, Lewistown, MT 59457

2) EWG/USDA ownership shares data, Hutterite Surnames: Hofer, Walter

3) FEEFHS/Hutterite colony data:

[Year Founded | Colony Name | Location: City (County) State/Province | Parent Colony
1912-1920 | Spring Creek, Montana | (Reestablished 1946) | Wolf Creek, South Dakota

(note: a province or state has been added to the 'Colony Name' and 'Parent Colony' by FEEFHS for a flat file database for the Internet)]

4) GAMEO/Hutterite colony data:

[(Dariusleut Bruderhofs in Montana)

Name of Colony | Address | Founded | Population (1950) | Head Preacher

Spring Creek | Lewistown | 1945 | 26 | Paul Walter]

5) Hutterite Directory (for Spring Creek Colony):

[Spring Creek, PO Box 518, Lewistown, MT 59479]

2:

IRS EO/BMF data not found so do not know IRC section.

3:

Dataset for timeframe 1995-2006:

Identity of USDA farm subsidy recipient:

[Spring Creek Colony, Lewistown, MT 59457]

USDA farm subsidy total:

1) Subsidy Total 1995-2006: \$908,705.59 (note: exact calculation)

2) Subsidy Payments 1995-2006 Total: \$908,706 (note: rounded off calculation)

IRC Section: (unknown)

Ruling Date: (unknown)

Operating As: Hutterite colony

> Findings for Section NE 1, for:
[Spring Creek Colony, Lewistown, MT 59457]
(page 1)

1:

Refer to the original findings for Section LF for data. This findings includes updated data.

2:

'Farm Location(s)' (addresses on file) subsidy payments data shows a data conflict. The data conflict will not invalidate the figure [Subsidy Total 1995-2010: \$1,134,210.51] because 'Programs' (Payment Breakdown) data will validate the figure. The data is:

Total USDA - Subsidies = \$1,134,211

Subtotal, Farming Subsidies = \$933,705

Subtotal, Conservation Programs = \$30,055

Subtotal, Disaster Payments = \$170,451

(note: EWG will express a exact figure as a rounded off figure for their calculations)

3:

Melissa Data can be established as a valid data source for IRS data from [Findings for documentation as evidence for Hutterite colonies as USDA farm subsidy recipients] that will establish that there are 100 organizations with IRS EO/BMF data and Melissa Data data with the same IRS Employer Identification Number (EIN) and Melissa Data data that can be converted to decoded IRS EO/BMF data, so the data is for the same organization.

> Conclusion for Section NE 1, for:
[Spring Creek Colony, Lewistown, MT 59457]
(page 1)

1:

This conclusion is a updated version of the original conclusion for Section LF so refer to this updated conclusion as the new conclusion for Section LF. This conclusion includes a updated dataset with data for timeframe 1995-2010.

2:

IRS EO/BMF data not found for original evidence.

Melissa Data not found for new evidence so do not know IRC section.

3:

Dataset for timeframe 1995-2010:

Identity of USDA farm subsidy recipient:

[Spring Creek Colony, Lewistown, MT 59457]

USDA farm subsidy total:

1) Subsidy Total 1995-2010: \$1,134,210.51 (note: exact calculation)

2) Subsidy Payments 1995-2010 Total: \$1,134,211 (note: rounded off calculation)

(note: 'Subsidy Payments' data shows a data conflict but 'Programs' (Payment Breakdown) data will validate the 'Subsidy Total' figure)

3) 'Summary' data shows that the farm subsidy payment data for the calculation of the USDA farm subsidy total for 1995-2010 applies to 1995-2010.

IRC Section: (unknown)

Ruling Date: (unknown)

Operating As: Hutterite colony

4:

Recommendation:

> Step 1

A investigation to find IRC section data from the IRS Business Master File (BMF) for:

Name: Spring Creek Colony, Lewistown, MT 59457

Timeframe for IRC section data: 1995-2010

Data from Section LF:

Hutterite Directory (for Spring Creek Colony):

[Spring Creek, PO Box 518, Lewistown, MT 59479]

environmental working group's Farm Subsidy Database



178,847,261

EWG Farm Subsidy Database

NEW 2007 Direct Payment Subsidy Overview

NEW Press Release

[2008 Farm Subsidy Database Update](#)

[2008 Summary](#)

[2008 News Release](#)

[EWG's Policy Analysis Database](#)



- [Full Disclosure: Who really benefits from federal farm subsidies](#)
- [What's in the new Farm Bill 2007 Database?](#)
- [New Farm Bill Web Site Generates Media Storm](#)

[Congressional District Ranking](#)

Corporate Subsidy Recipients 1 to 1 of 1 in Montana

Business Name: SPRING CREEK COLONY

Rank	Name	Location	Subsidy Total 1995-2006
1	Spring Creek Colony	Lewistown, MT 59457	\$ 908,705.59

Related Content

Farms Receiving Government

Payments

Speech: Farm Policy For The Rest of

Us

environmental working group's Farm Subsidy Database



178,847,478

NEW 2007 Direct Payment Subsidy Overview NEW Press Release

[2008 Farm Subsidy Database Update](#)

[2008 Summary](#)

[2008 News Release](#)

[EWG's Policy Analysis Database](#)

READ MULCH
Updates, commentary,
& your feedback



NEW!

- [Full Disclosure: Who really benefits from federal farm subsidies](#)
- [What's in the new Farm Bill 2007 Database?](#)
- [New Farm Bill Web Site Generates Media Storm](#)

[Congressional District Ranking](#)

Related Content

Farms Receiving Government

Payments

Speech: Farm Policy For The Rest of
Us

USDA subsidy information for Spring Creek Colony

Spring Creek Colony: [Summary](#) | [Programs](#) | [Programs by year](#) | [Farm Location\(s\)](#) | [Ownership Interest\(s\)](#)

Addresses on file with USDA for Spring Creek Colony

USDA county office from which subsidies were paid:	Subsidy Payments 1995-2006	Most recent address on file in USDA county office
Fergus County, Montana	\$908,706	Spring Creek Colony Lewistown, MT 59457
Total	\$908,706	

environmental working group's Farm Subsidy Database



178,847,523

NEW 2007 Direct Payment Subsidy Overview

NEW Press Release

[2008 Farm Subsidy Database Update](#)

[2008 Summary](#)

[2008 News Release](#)

[EWG's Policy Analysis Database](#)

READ MULCH
Updates, commentary,
& your feedback

NEW!

- [Full Disclosure: Who really benefits from federal farm subsidies](#)
- [What's in the new Farm Bill 2007 Database?](#)
- [New Farm Bill Web Site Generates Media Storm](#)

[Congressional District Ranking](#)

Related Content

[Farms Receiving Government](#)

[Payments](#)

[Speech: Farm Policy For The Rest of
Us](#)

USDA subsidy information for Spring Creek Colony

[Spring Creek Colony: Summary](#) | [Programs](#) | [Programs by year](#) | [Farm Location\(s\)](#) | [Ownership Interest\(s\)](#)

Ownership shares for Spring Creek Colony

Pick year for ownership information

USDA county office/Ownership:	Percentage Share*
Spring Creek Colony ownership information from 2006 Fergus County, Montana	
Victoria Walter Lewistown, MT 59457	2.17 %
Ralie Ann Walter Lewistown, MT 59457	2.17 %
Rachel Walter Lewistown, MT 59457	2.17 %
Darius J Walter Lewistown, MT 59457	2.18 %
Kathryn Walter Lewistown, MT 59457	2.18 %
Elias J Walter Lewistown, MT 59457	2.18 %
Judy Hofer Roundup, MT 59072	2.18 %
Kathryn E Walter Lewistown, MT 59457	2.18 %
Anna Rose Walter Lewistown, MT 59457	2.17 %
Kenneth J Walter Lewistown, MT 59457	2.18 %
Timothy D Walter Lewistown, MT 59457	2.18 %
Steve J Walter Lewistown, MT 59457	2.18 %

[Related News Coverage](#)[FSA Fact Sheets](#)

**Sign up to receive email updates
from EWG**

Sign Me Up

Joseph Walter Lewistown, MT 59457	2.18 %
Marina K Walter Lewistown, MT 59457	2.17 %
Mervin J Walter Lewistown, MT 59457	2.18 %
Susan Marie Walter Lewistown, MT 59457	2.17 %
Kyle Justin Walter Lewistown, MT 59457	2.17 %
Thomas J Walter Lewistown, MT 59457	2.18 %
Tyler J Walter Lewistown, MT 59457	2.17 %
Sheldon T Walter Lewistown, MT 59457	2.17 %
Amanda Faith Walter Lewistown, MT 59457	2.17 %
Lindsey Elizabeth Walter Lewistown, MT 59457	2.17 %
Melissa Kathleen Walter Lewistown, MT 59457	2.17 %
Mary Walter Lewistown, MT 59457	2.17 %
Peter J Walter Lewistown, MT 59457	2.17 %
Margaret R Walter Lewistown, MT 59457	2.17 %
Eli E Walter Lewistown, MT 59457	2.18 %
Sarah S Walter Lewistown, MT 59457	2.18 %
Samuel R Walter Lewistown, MT 59457	2.17 %
Benjamin G Walter Lewistown, MT 59457	2.17 %
Larry Walter Lewistown, MT 59457	2.18 %
George E Walter Lewistown, MT 59457	2.18 %
Sharon Walter Lewistown, MT 59457	2.17 %
Esther Walter Lewistown, MT 59457	2.17 %
James D Walter Lewistown, MT 59457	2.18 %

<u>Tom Walter</u> Lewistown, MT 59457	2.18 %
<u>Katie Walter</u> Lewistown, MT 59457	2.17 %
<u>Bradley Peter Walter</u> Lewistown, MT 59457	2.17 %
<u>Nicole Kayleen Walter</u> Lewistown, MT 59457	2.17 %
<u>Jordan Riley Walter</u> Lewistown, MT 59457	2.17 %
<u>Micaela Rebecca Walter</u> Lewistown, MT 59457	2.17 %
<u>Aaron D Walter</u> Lewistown, MT 59457	2.17 %
<u>Jessica G Walter</u> Lewistown, MT 59457	2.17 %
<u>Susannah Walter</u> Lewistown, MT 59457	2.18 %
<u>Haugen Peter Walter</u> Lewistown, MT 59457	2.17 %
<u>Latham Paul Walter</u> Lewistown, MT 59457	2.17 %

* According to USDA percentage shares for ownership may not reflect share of subsidy payments. EWG review shows that share information on file with USDA may not always equal 100 percent.

www.ewg.org is the website for both Environmental Working Group and EWG Action Fund

Copyright 2009, Environmental Working Group. All Rights Reserved.

Headquarters 1436 U St. N.W., Suite 100 | Washington, DC 20009 || [Contact Us](#)
California Office 1904 Franklin St. Suite 703 | Oakland, CA 94612 || [Contact Us](#)

**SUPPORT OUR WORK
CONTRIBUTE NOW**



EWG Farm Subsidy Database

Corporate Subsidy Recipients **1** to **1** of **1** in Montana

Business Name: **SPRING CREEK COLONY**

Rank	Name	Location	Subsidy Total 1995-2010
1	<u>Spring Creek Colony</u>	Lewistown, MT 59457	\$ 1,134,210.51

Note: The information on conservation spending for 2010 is incomplete due to missing data from USDA's Natural Resource Conservation Service. Payment data currently are not included for the Environmental Quality Incentives Program, but will be added once NRCS makes it available.

The information provided for the Wetland Reserve Program (WRP) provides an inaccurate picture of how WRP payments are distributed. USDA's Natural Resource Conservation Service uses title companies as intermediaries to finalize wetlands easements under the Wetlands Reserve Program. As a result, the data provided to us shows large sums of money going to these title companies. In reality, the payments are ultimately distributed to landowners participating in the WRP.

Unfortunately, NRCS has not provided the data to show where these farms and wetlands are located or which farmers or landowners are enrolling in the program, so EWG is unable to allocate these large sums of money to individuals beyond the title companies. Therefore, these companies skew the conservation rankings and payment concentration, which EWG cannot avoid unless and until NRCS makes available the additional farm attribution data. Therefore, we have not included WRP payments in the 2010 data update.

Finally, we have separated data on farm commodity, disaster and conservation payments in order to provide a more accurate picture of top recipients and concentration of payments among the three main categories of USDA programs.

USDA subsidy information for **Spring Creek Colony****Addresses on file with USDA for Spring Creek Colony**

USDA county office from which subsidies were paid:	Subsidy Payments 1995-2010	Most recent address on file in USDA county office
Fergus County, Montana	\$1,128,537	Spring Creek Colony Lewistown, MT 59457
Total	\$1,134,211	

Note: The information on conservation spending for 2010 is incomplete due to missing data from USDA's Natural Resource Conservation Service. Payment data currently are not included for the Environmental Quality Incentives Program, but will be added once NRCS makes it available.

The information provided for the Wetland Reserve Program (WRP) provides an inaccurate picture of how WRP payments are distributed. USDA's Natural Resource Conservation Service uses title companies as intermediaries to finalize wetlands easements under the Wetlands Reserve Program. As a result, the data provided to us shows large sums of money going to these title companies. In reality, the payments are ultimately distributed to landowners participating in the WRP.

Unfortunately, NRCS has not provided the data to show where these farms and wetlands are located or which farmers or landowners are enrolling in the program, so EWG is unable to allocate these large sums of money to individuals beyond the title companies. Therefore, these companies skew the conservation rankings and payment concentration, which EWG cannot avoid unless and until NRCS makes available the additional farm attribution data. Therefore, we have not included WRP payments in the 2010 data update.

Finally, we have separated data on farm commodity, disaster and conservation payments in order to provide a more accurate picture of top recipients and concentration of payments among the three main categories of USDA programs.

**Spring Creek Colony received payments totaling \$1,134,211 from 1995 through 2010**

Year	Conservation Subsidies	Disaster Subsidies	Commodity Subsidies	Total USDA Subsidies 1995-2010
1995	\$0	\$0	\$19,965	\$19,965
1996	\$1,780	\$0	\$38,747	\$40,527
1997	\$0	\$1,027	\$34,054	\$35,081
1998	\$0	\$0	\$126,942	\$126,942
1999	\$0	\$5,281	\$89,911	\$95,192
2000	\$0	\$0	\$131,836	\$131,836
2001	\$762	\$27,667	\$54,864	\$83,293
2002	\$15,065	\$33,344	\$50,610	\$99,019
2003	\$0	\$46,385	\$49,649	\$96,034
2004	\$0	\$0	\$50,829	\$50,829
2005	\$0	\$25,766	\$54,786	\$80,552
2006	\$1,500	\$0	\$49,434	\$50,934
2007	\$4,174	\$0	\$33,680	\$37,854
2008	\$0	\$4,490	\$31,649	\$36,139
2009	\$6,774	\$0	\$81,472	\$88,246
2010	\$0	\$26,491	\$35,276	\$61,767
Total	\$30,055	\$170,451	\$933,705	\$1,134,211

Crop Summary for Spring Creek Colony

Crop	Payments 1995-2010
Wheat Subsidies**	\$412,006
Barley Subsidies**	\$313,921
Dairy Program Subsidies	\$90,024
Livestock Subsidies	\$49,530
Corn Subsidies**	\$17,923
Oat Subsidies**	\$4,647

Note: The information on conservation spending for 2010 is incomplete due to missing data from USDA's Natural Resource Conservation Service. Payment data currently are not included for the Environmental Quality Incentives Program, but will be added once NRCS makes it available.

The information provided for the Wetland Reserve Program (WRP) provides an inaccurate picture of how WRP payments are distributed. USDA's Natural Resource Conservation Service uses title companies as intermediaries to finalize wetlands easements under the Wetlands Reserve Program. As a result, the data provided to us shows large

USDA subsidy information for **Spring Creek Colony****Payment Breakdown**

Subsidy Program	Total Payments 1995-2010
Total USDA - Subsidies	\$1,134,211
<i>Subtotal, Farming Subsidies</i>	\$933,705
<i>Subtotal, Conservation Programs</i>	\$30,055
<i>Subtotal, Disaster Payments</i>	\$170,451

Commodity subsidy breakdown

Subsidy Program	Total Payments 1995-2010
Subtotal, Farming Subsidies	\$933,705
<i>Total Direct Payments</i>	\$289,253
Direct Program Payments - 2008 Farm Bill	\$90,204
Direct Payment - Barley	\$83,992
Direct Payment - Corn	\$140
Direct Payment - Oats	\$306
Direct Payment - Wheat	\$114,611
<i>Total Counter Cyclical Payments</i>	\$15,476
Counter Cyclical Payment - Barley	\$15,447
Counter Cyclical Payment - Corn	\$29
<i>Production Flexibility Contracts</i>	\$219,730
Production Flexibility - Barley	\$78,484
Production Flexibility - Corn	\$11,195
Production Flexibility - Oats	\$1,189
Production Flexibility - Wheat	\$128,862
<i>Mkt. Loss Asst. - Commodity Crops</i>	\$110,364
Market Loss Assistance - Barley	\$39,321
Market Loss Assistance - Corn	\$6,559
Market Loss Assistance - Oats	\$654
Market Loss Assistance - Wheat	\$63,830
<i>Market Loss Assistance - Non-commodity</i>	\$12,867
Market Loss Assistance - Dairy	\$12,867
<i>Deficiency Payments</i>	\$677
Advance Deficiency - Barley	\$8,612

Deficiency - Barley	\$-8,193
Advance Deficiency - Oats	\$281
Deficiency - Oats	\$-23
Advance Deficiency - Wheat	\$10,438
Deficiency - Wheat	\$-10,438
<i>Loan Deficiency Payments</i>	\$203,201
Loan Deficiency - Barley	\$96,258
Loan Deficiency - Oats	\$2,240
Loan Deficiency - Wheat	\$104,703
<i>Total Dairy Program</i>	\$77,157
Milk Income Loss Contract Payment	\$59,588
Milk Income Loss Transitional Payment	\$11,238
Milk Marketing Fees	\$359
Dairy Economic Loss Assistance Program	\$5,972
<i>Misc. Farm - Subsidies</i>	\$4,980
Small Hog Operation	\$4,980

Conservation subsidy breakdown

Subsidy Program	Total Payments 1995-2010
Subtotal, Conservation Programs	\$30,055
<i>Env. Quality Incentive Program</i>	\$12,448
EQIP - Regular	\$12,448
<i>Agricultural Conservation Program</i>	\$1,780
ACP - Regular	\$1,780
<i>Emergency Conservation</i>	\$15,827
Emergency Conservation - Drought	\$15,827

Disaster subsidy breakdown


Subsidy Program	Total Payments 1995-2010
Subtotal, Disaster Payments	\$170,451
<i>Supplemental Revenue Assistance Payments Program</i>	\$26,491
SURE - 2010 Recovery Act Payments for Crop Year 2008	\$26,491
<i>Misc. Disaster Payments</i>	\$99,410
Crop Disaster - Program	\$81,991
Non-insured Assistance	\$17,419
<i>Livestock Disaster / Emergency</i>	\$27,598
Emergency Livestock Feed Assistance	\$27,598
Livestock Compensation Program	\$16,952

Note: The information on conservation spending for 2010 is incomplete due to missing data from USDA's Natural Resource Conservation Service. Payment data currently are not included for the Environmental Quality Incentives Program, but will be added once NRCS makes it available.

The information provided for the Wetland Reserve Program (WRP) provides an inaccurate picture of how WRP payments are distributed. USDA's Natural Resource Conservation Service uses title companies as intermediaries to finalize wetlands easements under the Wetlands Reserve Program. As a result, the data provided to us shows large

USDA subsidy information for **Spring Creek Colony**

Ownership shares for Spring Creek Colony

Pick year for ownership information 

USDA county office/Ownership:

Percentage
Share*

Spring Creek Colony
ownership information from 2008
Fergus County, Montana

Members Of Spring Creek Colony **100.00%**

* According to USDA percentage shares for ownership may not reflect share of subsidy payments. EWG review shows that share information on file with USDA may not always equal 100 percent. Most recent percentage share information is from 2008. Future release of this information was barred by law in the 2008 Farm Bill.

Note: The information on conservation spending for 2010 is incomplete due to missing data from USDA's Natural Resource Conservation Service. Payment data currently are not included for the Environmental Quality Incentives Program, but will be added once NRCS makes it available.

The information provided for the Wetland Reserve Program (WRP) provides an inaccurate picture of how WRP payments are distributed. USDA's Natural Resource Conservation Service uses title companies as intermediaries to finalize wetlands easements under the Wetlands Reserve Program. As a result, the data provided to us shows large sums of money going to these title companies. In reality, the payments are ultimately distributed to landowners participating in the WRP.

Unfortunately, NRCS has not provided the data to show where these farms and wetlands are located or which farmers or landowners are enrolling in the program, so EWG is unable to allocate these large sums of money to individuals beyond the title companies. Therefore, these companies skew the conservation rankings and payment concentration, which EWG cannot avoid unless and until NRCS makes available the additional farm attribution data. Therefore, we have not included WRP payments in the 2010 data update.

Finally, we have separated data on farm commodity, disaster and conservation payments in order to provide a more accurate picture of top recipients and concentration of payments among the three main categories of USDA programs.

USDA subsidy information for **Members Of Spring Creek Colony****Recipient's ownership share(s)**

Recipient:	County	Percentage Share*
	Fergus County, Montana	100.0 %
<u>Spring Creek Colony</u>	Fergus County, Montana	100.0 %
	Fergus County, Montana	100.0 %

* Most recent percentage share information is from 2008. According to USDA percentage shares for ownership may not reflect share of subsidy payments. EWG review shows that share information on file with USDA may not equal 100 percent.

Note: The information on conservation spending for 2010 is incomplete due to missing data from USDA's Natural Resource Conservation Service. Payment data currently are not included for the Environmental Quality Incentives Program, but will be added once NRCS makes it available.

The information provided for the Wetland Reserve Program (WRP) provides an inaccurate picture of how WRP payments are distributed. USDA's Natural Resource Conservation Service uses title companies as intermediaries to finalize wetlands easements under the Wetlands Reserve Program. As a result, the data provided to us shows large sums of money going to these title companies. In reality, the payments are ultimately distributed to landowners participating in the WRP.

Unfortunately, NRCS has not provided the data to show where these farms and wetlands are located or which farmers or landowners are enrolling in the program, so EWG is unable to allocate these large sums of money to individuals beyond the title companies. Therefore, these companies skew the conservation rankings and payment concentration, which EWG cannot avoid unless and until NRCS makes available the additional farm attribution data. Therefore, we have not included WRP payments in the 2010 data update.

Finally, we have separated data on farm commodity, disaster and conservation payments in order to provide a more accurate picture of top recipients and concentration of payments among the three main categories of USDA programs.

Hutterite Surnames

Subject: Spring Creek Colony, Lewistown, MT 59457

Different Business Names: (no data)

A comparison of Hutterite surnames from the webpages 'Founding families' and 'Surnames of Founding Families' at The Federation of East European Family History Societies (FEEFHS) website [www.feefhs.org] and surnames from USDA ownership shares data for: 'Spring Creek Colony'. The USDA data is from the Environmental Working Group's Farm Subsidy Database at the website [www.ewg.org/agmag].

Notes:

- 1) The webpage URL for 'Founding families' is:
[<http://www.feefhs.org/links/hutterites/families.html>].
- 2) The webpage URL for 'Surnames of Founding Families' is:
[<http://www.feefhs.org/links/hutterites/surnames.html>].
- 3) The list of Hutterite surnames includes Hutterite surnames found with Hutterite colonies as USDA farm subsidy recipients but does not include all Hutterite surnames.

<u>Hutterite Surnames</u>	<u>Surnames from USDA ownership shares data</u>	<u>Surnames that match both lists</u>
Decker	Hofer	Hofer
Entz	Walter	Walter
Glanzer		
Gross		
Hofer		
Kleinsasser		
Maendel (Mandel)		
Miller		
Stahl		
Tschetter		
Waldner		
Walter		
Wipf		
Wollman		
Wurtz		
Wurz		

Comparison data

Name: Spring Creek Colony

Location: Lewistown, MT 59457

Different Business Names: (no data)

Hutterite Surnames: Hofer, Walter

Data Timeframe: 1995-2006

[Home](#)[Notifications](#)[Reach Us](#)Keep our server humming, [Donate](#).

HUTTERITE CONTACTS

GO TO MAIN INDEX

- L Sage Creek, Chester, MT 59522
- L Sand Lake, Val Made, SK SON 2TO
- D Sandhills, Beiseker, AB TOM OGO
- D Schoonover, Odessa, WA 99159
- D Scotford, Fort Saskatch, AB T8L 4A3
- D Scott, Scott, SK SOK 4A0
- L Seville, Cut Bank, MT 59427
- D Shady Lane, Wanham, AB T0H 3P0
- S Shady Lane, Treherne, MB ROG 2V0
- L Shamrock, Bow Island, AB TOK OGO
- S Shamrock, Carpenter, SD 57322-8200
- S Shannon, Winfred, SD 57076-7005
- D Silver Creek, Ferintosh, AB TOB 1M0
- L Silver Sage, Foremost, AB TOK OX0
- S Silverwinds, Sperling, MB ROG 2M0
- D Simmie, Admiral, SK SON OB0
- S Skyview, Miami, MB ROG 1H0
- L Smiley, Smiley, SK SOL 2Z0
- D Smoky Lake, Smoky Lake, AB TOA
- 3C0
 - S Sommerfeld, High Bluff, MB ROH OK0
 - S Souris River, Elgin, MB ROK OT0
 - L South Bend, Alliance, AB TOB OA0
 - D South Peace, Farmington, BC VOC
- 1N0
 - L Sovereign, Rosetown, SK SOL 2V0
 - S Spink, Frankfort, SD 57440-7207
 - D Spokane, Reardan, WA 99029
 - D Spring Creek, Walsh, AB TOJ 3L0
 - D Spring Creek, Lewistown, MT 59479
 - S Spring Creek, Forbes, ND 58439-
- 9027
 - S Spring Hill, Neepawa, MB ROJ 1H0

Spring Creek Dariusleut

PO Box 518

Lewistown, MT 59479

[Google Map](#)**Manager Tim Walter**

406-538-3575

fax 8844**Minister Paul Walter****Kitchen 9325**

Contact Information for Hutterite colonies as USDA farm subsidy recipients
Subject: Spring Creek Colony, Lewistown, MT 59457

Contact Information for [Spring Creek Colony, Lewistown, MT 59457]

1) Hutterite Directory

Phone:

1) Paul Walter, Minister: (no data)

2) Tim Walter, Manager: [406-538-3575]

Address:

Spring Creek Colony

PO Box 518

Lewistown, MT 59479

Address verification results from [www.melissadata.com]:

1) For (1) Hutterite Directory:

Address verified for:

PO Box 518

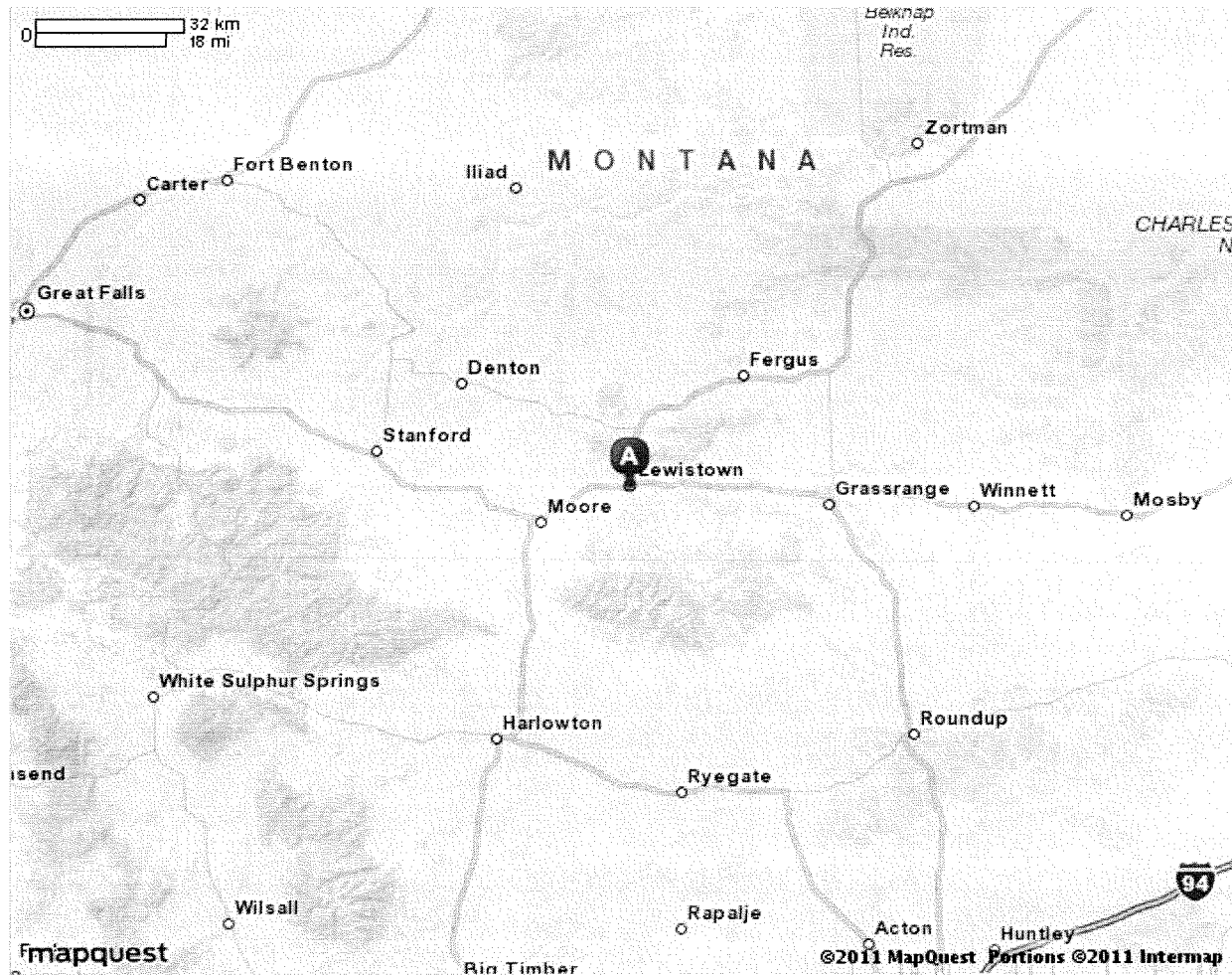
Lewistown, MT 59457-0518



MAPQUEST

Map of Lewistown, MT

Notes



All rights reserved. Use subject to [License/Copyright](#) | [Map Legend](#)

Directions and maps are informational only. We make no warranties on the accuracy of their content, road conditions or route usability or expeditiousness. You assume all risk of use. MapQuest and its suppliers shall not be liable to you for any loss or delay resulting from your use of MapQuest. Your use of MapQuest means you agree to our [Terms of Use](#)

List of Evidence for Hutterite colonies as USDA farm subsidy recipients

Subject: Springdale Colony, White Sulphur Spring, MT 59645

Location by State: Montana

Form and Version of Evidence:

[Short Form for Original Evidence (Long Form) and New Evidence 1]

Timeframe of Evidence as Webpages: 2009-2011

Status: Investigation as EO (Exempt Organization)

Topic: Short Form includes Findings from Original Evidence (Long Form) and
New Evidence 1, and Conclusion from New Evidence 1

Section SF. List of Short Form of Evidence for OE and NE 1

- 1) EWG 'Search Result' and 'Farm Location(s)' webpages (10/25/2009) for data 1995-2006
Both from Environmental Working Group's Farm Subsidy Database - [<http://farm.ewg.org/>]
Evidence included: yes
- 2) EWG 'Ownership Interest(s)' webpage(s) (10/25/2009) for data 1995-2006
From Environmental Working Group's Farm Subsidy Database - [<http://farm.ewg.org/>]
Evidence included: yes
- 3) EWG dataset (7/21/2011) for data 1995-2010
From Environmental Working Group's Farm Subsidy Database - [<http://farm.ewg.org/>]
Evidence included: yes
- 4) IRS Exempt Organization (EO) data webpage(s) from [www.irs.gov]
EO File URL: [<http://www.irs.gov/taxstats/charitablestats/article/0,,id=97186,00.html>]
EO File Date (for OE): (not included)
EO File Date (for NE 1): (9/17/2011 is date EO file page was printed from the IRS website)
Evidence included: yes
- 5) IRS EO/BMF Data Decoded page
Evidence included: no
- 6) Melissa Data webpage(s) (7/21/2011) from [www.melissadata.com]
Evidence included: yes
- 7) Manta data webpage(s) from [www.manta.com]
Evidence included: no
- 8) Hutterite Surnames page
Evidence included: yes
- 9) Hutterite Directory webpage(s) (10/25/2009)
From [www.cedrontech.com], or link from [www.hutterites.org]
Evidence included: yes
- 10) Contact Information page(s)
Evidence included: yes
- 11) MapQuest webpage(s) (5/26/2011) from [www.mapquest.com]
Evidence included: yes

Note:

All evidence has been introduced for the original evidence (long form) and/or the new evidence 1, except the 'Contact Information' page and the 'MapQuest' webpage which are introduced as evidence for the 'Short Form of Evidence for OE and NE 1'.

List of Evidence for Hutterite colonies as USDA farm subsidy recipients

Subject: Springdale Colony, White Sulphur Spring, MT 59645

Location by State: Montana

Status: Investigation as EO (Exempt Organization)

Topic: Findings, for Section LF and Section SF, Version 1

Findings (for Section LF and Section SF, Version 1):

1:

Springdale Colony is confirmed as a Hutterite colony and member of the Hutterian Brethren Church based on data for ID as a Hutterite colony. Springdale Colony is a recognized Hutterite colony, Hutterite surnames are found at Springdale Colony, and Springdale Colony is included in the Hutterite Directory.

Data for Springdale Colony for ID as a Hutterite colony:

1) Name: Springdale Colony, White Sulphur Spring, MT 59645

2) EWG/USDA ownership shares data, Hutterite Surnames: Hofer, Kleinsasser, Wipf

3) FEEFHS/Hutterite colony data:

[Year Founded | Colony Name | Location: City (County) State/Province | Parent Colony

1960 | Springdale, Montana | White Sulphur (Meagher) MT | Milford, Montana

(note 1: White Sulphur spelled as White Suphur Springs by a AAA map of Montana. Only White Sulphur Springs found on a Rand McNally map of Montana, 2005.)

(note 2: a province or state has been added to the 'Colony Name' and 'Parent Colony' by FEEFHS for a flat file database for the Internet)]

4) Hutterite Directory (for Springdale Colony):

[Springdale, 770 Birky Rd., White Sulphur, MT 59645]

2:

IRS EO/BMF data not found so do not know IRC section.

3:

Dataset for timeframe 1995-2006:

Identity of USDA farm subsidy recipient:

[Springdale Colony, White Sulphur Spring, MT 59645]

USDA farm subsidy total:

1) Subsidy Total 1995-2006: \$1,141,139.88 (note: exact calculation)

2) Subsidy Payments 1995-2006 Total: \$1,141,140 (note: rounded off calculation)

IRC Section: (unknown)

Ruling Date: (unknown)

Operating As: Hutterite colony

> Findings for Section NE 1, for:

[Springdale Colony, White Sulphur Spring, MT 59645]

(page 1)

1:

Refer to the original findings for Section LF for data. This findings includes updated data.

2:

IRS EO/BMF data not found for original evidence.

IRS EO/BMF data found for new evidence.

Melissa Data found for new evidence.

3:

Comparison of IRS EO/BMF data with Melissa Data:

[Data Date: (IRS 9/17/2011), (Melissa Data 7/21/2011)]

[Data: EIN, Organization Name, Location by State, IRC Section, Ruling Date]

[810344550, Springdale Colony Inc, MT, 501(d), 08/2009 = IRS]

[810344550, Springdale Colony Inc, MT, 501(d), 08-2009 = Melissa Data]

Comparison of data demonstrates all data is the same basic data.

The IRS data is included with the evidence to verify the Employer Identification Number (EIN) found with the Melissa Data data for 'Tax I.D. Number'. The process of verification of EIN data will help to establish the validity of the Melissa Data data.

4:

IRS EO/BMF data (9/17/2011):

1) Name:

[Springdale Colony Inc, 770 Birky Rd, Wht Spgr Sps, MT 59645-9503]

2) Employer Identification Number (EIN): 810344550

3) IRC Section: 501(d) Apostolic and religious organization

4) Ruling Date: 08/2009

Melissa Data (7/21/2011):

1) Name:

[Springdale Colony Inc, 770 Birky Rd, Wht Spgr Sps, MT 59645-9503]

2) Tax I.D. Number: 810344550

3) IRS Subsection: 501(d) - A religious and apostolic association.

4) Exempt Since: 08-2009

> Findings for Section NE 1, for:
[Springdale Colony, White Sulphur Spring, MT 59645]
(page 2)

5:

Findings for USDA farm subsidy data and IRS data:

a:

USDA Business Name and Location:

[Springdale Colony, White Sulphur Spring, MT 59645]

IRS Organization Name and Location:

[Springdale Colony Inc, Wht Spgr Spgs, MT 59645-9503]

b:

The IRS organization name is not the same as the USDA business name. The 2 names are similar and so are their locations so there is a possibility that the 2 names are the same identity. White Sulphur Springs, not White Sulphur Spring, is found on a Rand McNally map of Montana (2005). If the 2 names are the same identity then the IRC section '501(d) Apostolic and religious organization' and the ruling date 08/2009 indicate the organization received USDA farm subsidies during the timeframe 1995-2010 as a tax-exempt nonprofit religious organization.

c:

'Summary' data shows that the farm subsidy payment data for the calculation of the USDA farm subsidy total for 1995-2010 applies to 1995-2010.

6:

Melissa Data can be established as a valid data source for IRS data from [Findings for documentation as evidence for Hutterite colonies as USDA farm subsidy recipients] that will establish that there are 100 organizations with IRS EO/BMF data and Melissa Data data with the same IRS Employer Identification Number (EIN) and Melissa Data data that can be converted to decoded IRS EO/BMF data, so the data is for the same organization.

> Conclusion for Section NE 1, for:
[Springdale Colony, White Sulphur Spring, MT 59645]
(page 1)

1:

This conclusion is a updated version of the original conclusion for Section LF so refer to this updated conclusion as the new conclusion for Section LF. This conclusion includes a updated dataset with data for timeframe 1995-2010.

2(a):

The IRS organization name is not the same as the USDA business name. The 2 names are similar and so are their locations so there is a possibility that the 2 names are the same identity. White Sulphur Springs, not White Sulphur Spring, is found on a Rand McNally map of Montana (2005). If the 2 names are the same identity then the IRC section '501(d) Apostolic and religious organization' and the ruling date 08/2009 indicate the organization received USDA farm subsidies during the timeframe 1995-2010 as a tax-exempt nonprofit religious organization.

2(b):

'Summary' data shows that the farm subsidy payment data for the calculation of the USDA farm subsidy total for 1995-2010 applies to 1995-2010.

3:

Dataset for timeframe 1995-2010:

Identity of USDA farm subsidy recipient:

[Springdale Colony, White Sulphur Spring, MT 59645]

USDA farm subsidy total:

1) Subsidy Total 1995-2010: \$1,342,585.69 (note: exact calculation)

2) Subsidy Payments 1995-2010 Total: \$1,342,586 (note: rounded off calculation)

3) 'Summary' data shows that the farm subsidy payment data for the calculation of the USDA farm subsidy total for 1995-2010 applies to 1995-2010.

IRC Section: (unknown)

Ruling Date: (unknown)

Operating As: Hutterite colony

> Conclusion for Section NE 1, for:
[Springdale Colony, White Sulphur Spring, MT 59645]
(page 2)

4:

Recommendation:

> Step 1

Determine IRS organization name as same identity as USDA business name.

USDA Business Name and Location:

[Springdale Colony, White Sulphur Spring, MT 59645]

IRS Organization Name and Address:

[Springdale Colony Inc, 770 Birky Rd, Wht Spgr Spgs, MT 59645-9503]

> Step 2

If a determination of IRS organization name as same identity as USDA business name cannot be made then a investigation is necessary to find IRC section data from the IRS Business Master File (BMF) for:

Name: Springdale Colony, White Sulphur Spring, MT 59645

(note: White Sulphur Springs, not White Sulphur Spring, is found on a Rand McNally map of Montana (2005))

Timeframe for IRC section data: 1995-2010

Data from Section LF:

Hutterite Directory (for Springdale Colony):

[Springdale, 770 Birky Rd., White Sulphur, MT 59645]

environmental working group's Farm Subsidy Database



178,847,646

NEW 2007 Direct Payment Subsidy Overview

NEW Press Release

[2008 Farm Subsidy Database Update](#)

[2008 Summary](#)

[2008 News Release](#)

[EWG's Policy Analysis Database](#)

READ MULCH
Updates, commentary,
& your feedback

NEW!

- [Full Disclosure: Who really benefits from federal farm subsidies](#)
- [What's in the new Farm Bill 2007 Database?](#)
- [New Farm Bill Web Site Generates Media Storm](#)

[Congressional District Ranking](#)

Related Content

Farms Receiving Government

Payments

Speech: Farm Policy For The Rest of

Us

EWG Farm Subsidy Database

Corporate Subsidy Recipients 1 to 1 of 1 in Montana

Business Name: SPRINGDALE COLONY

Rank	Name	Location	Subsidy Total 1995-2006
1	Springdale Colony	White Sulphur Spring, MT 59645	\$ 1,141,139.88

environmental working group's Farm Subsidy Database



178,848,174

NEW 2007 Direct Payment Subsidy Overview NEW Press Release

[2008 Farm Subsidy Database Update](#)

[2008 Summary](#)

[2008 News Release](#)

[EWG's Policy Analysis Database](#)

READ MULCH
Updates, commentary,
& your feedback

NEW!

- [Full Disclosure: Who really benefits from federal farm subsidies](#)
- [What's in the new Farm Bill 2007 Database?](#)
- [New Farm Bill Web Site Generates Media Storm](#)

[Congressional District Ranking](#)

Related Content

Farms Receiving Government

Payments

Speech: Farm Policy For The Rest of

Us

USDA subsidy information for Springdale Colony

Springdale Colony: [Summary](#) | [Programs](#) | [Programs by year](#) | [Farm Location\(s\)](#) | [Ownership Interest\(s\)](#)

Addresses on file with USDA for Springdale Colony

USDA county office from which subsidies were paid:	Subsidy Payments 1995-2006	Most recent address on file in USDA county office
Meagher County, Montana	\$1,141,140	Springdale Colony White Sulphur Spring, MT 59645
Total	\$1,141,140	

environmental working group's Farm Subsidy Database



178,848,235

NEW 2007 Direct Payment Subsidy Overview

NEW Press Release

[2008 Farm Subsidy Database Update](#)

[2008 Summary](#)

[2008 News Release](#)

[EWG's Policy Analysis Database](#)

READ MULCH
Updates, commentary,
& your feedback

NEW!

- [Full Disclosure: Who really benefits from federal farm subsidies](#)
- [What's in the new Farm Bill 2007 Database?](#)
- [New Farm Bill Web Site Generates Media Storm](#)

[Congressional District Ranking](#)

Related Content

[Farms Receiving Government](#)

[Payments](#)

[Speech: Farm Policy For The Rest of
Us](#)

USDA subsidy information for Springdale Colony

Springdale Colony: [Summary](#) | [Programs](#) | [Programs by year](#) | [Farm Location\(s\)](#) | [Ownership Interest\(s\)](#)

Ownership shares for Springdale Colony

Pick year for ownership information

USDA county office/Ownership:	Percentage Share*
Springdale Colony ownership information from 2006 Meagher County, Montana	
Sarah P Wipf White Sulphur Spring, MT 59645	0.91 %
Susie J Hofer White Sulphur Spring, MT 59645	0.91 %
Mark P Hofer White Sulphur Spring, MT 59645	0.91 %
Abigail W Hofer White Sulphur Spring, MT 59645	0.91 %
Julia D Wipf White Sulphur Spring, MT 59645	0.91 %
Barbara W Hofer White Sulphur Spring, MT 59645	0.91 %
Amanda D Wipf White Sulphur Spring, MT 59645	0.91 %
Sara J Kleinsasser White Sulphur Spring, MT 59645	0.91 %
John J Kleinsasser Jr White Sulphur Spring, MT 59645	0.91 %
Rachel J Kleinsasser White Sulphur Spring, MT 59645	0.91 %
Annie Hofer White Sulphur Spring, MT 59645	0.91 %
Susie J Hofer White Sulphur Spring, MT 59645	0.91 %

[Related News Coverage](#)[FSA Fact Sheets](#)

**Sign up to receive email updates
from EWG**

Sign Me Up

Susie P Wipf White Sulphur Spring, MT 59645	0.91 %
Joseph M Wipf White Sulphur Spring, MT 59645	0.91 %
Paul J Hofer White Sulphur Spring, MT 59645	0.91 %
Joseph J Hofer White Sulphur Spring, MT 59645	0.91 %
John J Hofer White Sulphur Spring, MT 59645	0.91 %
David E Wipf White Sulphur Spring, MT 59645	0.91 %
Annie P Wipf White Sulphur Spring, MT 59645	0.91 %
Christina E Wipf White Sulphur Spring, MT 59645	0.91 %
Mary Wipf White Sulphur Spring, MT 59645	0.91 %
Sarah Hofer White Sulphur Spring, MT 59645	0.91 %
Magdalena Hofer White Sulphur Spring, MT 59645	0.91 %
Emma L Wipf White Sulphur Spring, MT 59645	0.91 %
Ronald J Hofer White Sulphur Spring, MT 59645	0.91 %
Elizabeth J Hofer White Sulphur Spring, MT 59645	0.91 %
Joseph J Wipf White Sulphur Spring, MT 59645	0.91 %
Theodore J Hofer White Sulphur Spring, MT 59645	0.91 %
Nella J Hofer White Sulphur Spring, MT 59645	0.91 %
Becca R Hofer White Sulphur Spring, MT 59645	0.91 %
Dora J Wipf White Sulphur Spring, MT 59645	0.91 %
Clara W Hofer White Sulphur Spring, MT 59645	0.91 %
Arnie J Hofer White Sulphur Spring, MT 59645	0.91 %
Steven P Wipf White Sulphur Spring, MT 59645	0.91 %
Jacob J Wipf White Sulphur Spring, MT 59645	0.91 %

<u>Deborah W Hofer</u> White Sulphur Spring, MT 59645	0.91 %
<u>Benjamin J Wipf</u> White Sulphur Spring, MT 59645	0.91 %
<u>Rita P Hofer</u> White Sulphur Spring, MT 59645	0.91 %
<u>Bernice E Wipf</u> White Sulphur Spring, MT 59645	0.91 %
<u>Lydia J Wipf</u> White Sulphur Spring, MT 59645	0.91 %
<u>Elizabeth Wipf</u> White Sulphur Spring, MT 59645	0.91 %
<u>Susie S Wipf</u> White Sulphur Spring, MT 59645	0.91 %
<u>William S Hofer</u> White Sulphur Spring, MT 59645	0.91 %
<u>Annie P Hofer</u> White Sulphur Spring, MT 59645	0.91 %
<u>Paul P Hofer</u> White Sulphur Spring, MT 59645	0.91 %
<u>Dorthy T Wipf</u> White Sulphur Spring, MT 59645	0.91 %
<u>Mary P Hofer</u> White Sulphur Spring, MT 59645	0.91 %
<u>John P Hofer</u> White Sulphur Spring, MT 59645	0.91 %
<u>Sarah P Hofer</u> White Sulphur Spring, MT 59645	0.91 %
<u>Peter P Hofer</u> White Sulphur Spring, MT 59645	0.91 %
<u>Daniel D Wipf</u> White Sulphur Spring, MT 59645	0.91 %
<u>Elsie D Wipf</u> White Sulphur Spring, MT 59645	0.91 %
<u>Elizabeth D Wipf</u> White Sulphur Spring, MT 59645	0.91 %
<u>Mary D Wipf</u> White Sulphur Spring, MT 59645	0.91 %
<u>Rosa W Hofer</u> White Sulphur Spring, MT 59645	0.91 %
<u>Elias D Wipf</u> White Sulphur Spring, MT 59645	0.91 %
<u>David D Wipf</u> White Sulphur Spring, MT 59645	0.91 %
<u>Jonathan D Wipf</u> White Sulphur Spring, MT 59645	0.91 %

<u>Leonard P Wipf</u> White Sulphur Spring, MT 59645	0.91 %
<u>Justina D Wipf</u> White Sulphur Spring, MT 59645	0.91 %
<u>Joseph J Hofer</u> White Sulphur Spring, MT 59645	0.91 %
<u>Thomas P Wipf</u> White Sulphur Spring, MT 59645	0.91 %
<u>Tobias D Wipf</u> White Sulphur Spring, MT 59645	0.91 %
<u>Martha P Wipf</u> White Sulphur Spring, MT 59645	0.91 %
<u>Peter J Hofer</u> White Sulphur Spring, MT 59645	0.91 %
<u>Ida J Wipf</u> White Sulphur Spring, MT 59645	0.91 %
<u>Mary J Hofer</u> White Sulphur Spring, MT 59645	0.91 %
<u>Mary J Wipf</u> White Sulphur Spring, MT 59645	0.91 %
<u>Matilda J Hofer</u> White Sulphur Spring, MT 59645	0.91 %
<u>Linda J Hofer</u> White Sulphur Spring, MT 59645	0.91 %
<u>Clara J Hofer</u> White Sulphur Spring, MT 59645	0.91 %
<u>William J Wipf</u> White Sulphur Spring, MT 59645	0.91 %
<u>Roseanne L Wipf</u> White Sulphur Spring, MT 59645	0.91 %
<u>Levi W Hofer</u> White Sulphur Spring, MT 59645	0.91 %
<u>Jeremy D Wipf</u> White Sulphur Spring, MT 59645	0.91 %
<u>Maryann R Hofer</u> White Sulphur Spring, MT 59645	0.91 %
<u>Jessica J Hofer</u> White Sulphur Spring, MT 59645	0.91 %
<u>Peter T Wipf</u> White Sulphur Spring, MT 59645	0.91 %
<u>Joseph D Wipf</u> White Sulphur Spring, MT 59645	0.91 %
<u>June J Hofer</u> White Sulphur Spring, MT 59645	0.91 %
<u>Jesse T Wipf</u> White Sulphur Spring, MT 59645	0.91 %

<u>Tom L Wipf</u> White Sulphur Spring, MT 59645	0.91 %
<u>Evelyn D Wipf</u> White Sulphur Spring, MT 59645	0.91 %
<u>Jordan T Wipf</u> White Sulphur Spring, MT 59645	0.91 %
<u>Samantha L Wipf</u> White Sulphur Spring, MT 59645	0.91 %
<u>Jolene J Hofer</u> White Sulphur Spring, MT 59645	0.91 %
<u>Michelle T Wipf</u> White Sulphur Spring, MT 59645	0.91 %
<u>Cameron R Hofer</u> White Sulphur Spring, MT 59645	0.91 %
<u>Bradon J Hofer</u> White Sulphur Spring, MT 59645	0.91 %
<u>David W Hofer</u> White Sulphur Spring, MT 59645	0.91 %
<u>Marlene T Wipf</u> White Sulphur Spring, MT 59645	0.91 %
<u>Braden L Wipf</u> White Sulphur Spring, MT 59645	0.91 %
<u>Melissa R Hofer</u> White Sulphur Spring, MT 59645	0.91 %
<u>Justin T Wipf</u> White Sulphur Spring, MT 59645	0.91 %
<u>Brenda L Wipf</u> White Sulphur Spring, MT 59645	0.91 %
<u>Elias E Wipf</u> White Sulphur Spring, MT 59645	0.91 %
<u>Kenneth E Wipf</u> White Sulphur Spring, MT 59645	0.91 %
<u>Nathan E Wipf</u> White Sulphur Spring, MT 59645	0.91 %
<u>Leon E Wipf</u> White Sulphur Spring, MT 59645	0.91 %
<u>Samuel E Wipf</u> White Sulphur Spring, MT 59645	0.91 %
<u>David E Wipf</u> White Sulphur Spring, MT 59645	0.91 %
<u>Diane W Hofer</u> White Sulphur Spring, MT 59645	0.91 %
<u>Leah J Hofer</u> White Sulphur Spring, MT 59645	0.91 %
<u>Jennifer W Wipf</u> White Sulphur Spring, MT 59645	0.91 %

<u>Kayleen T Wipf</u> White Sulphur Spring, MT 59645	0.91 %
<u>Matilda L Wipf</u> White Sulphur Spring, MT 59645	0.91 %
<u>Aaron J Wipf</u> White Sulphur Spring, MT 59645	0.91 %
<u>Bertha R Hofer</u> White Sulphur Spring, MT 59645	0.91 %
<u>Jeffrey T Wipf</u> White Sulphur Spring, MT 59645	0.91 %
<u>William W Wipf</u> White Sulphur Spring, MT 59645	0.81 %

* According to USDA percentage shares for ownership may not reflect share of subsidy payments. EWG review shows that share information on file with USDA may not always equal 100 percent.

www.ewg.org is the website for both Environmental Working Group and EWG Action Fund

Copyright 2009, Environmental Working Group. All Rights Reserved.

Headquarters 1436 U St. N.W., Suite 100 | Washington, DC 20009 || [Contact Us](#)
California Office 1904 Franklin St. Suite 703 | Oakland, CA 94612 || [Contact Us](#)

**SUPPORT OUR WORK
CONTRIBUTE NOW**



EWG Farm Subsidy Database

Corporate Subsidy Recipients **1** to **1** of **1** in Montana

Business Name: **SPRINGDALE COLONY**

Rank	Name	Location	Subsidy Total 1995-2010
1	<u>Springdale Colony</u>	White Sulphur Spring, MT 59645	\$ 1,342,585.69

Note: The information on conservation spending for 2010 is incomplete due to missing data from USDA's Natural Resource Conservation Service. Payment data currently are not included for the Environmental Quality Incentives Program, but will be added once NRCS makes it available.

The information provided for the Wetland Reserve Program (WRP) provides an inaccurate picture of how WRP payments are distributed. USDA's Natural Resource Conservation Service uses title companies as intermediaries to finalize wetlands easements under the Wetlands Reserve Program. As a result, the data provided to us shows large sums of money going to these title companies. In reality, the payments are ultimately distributed to landowners participating in the WRP.

Unfortunately, NRCS has not provided the data to show where these farms and wetlands are located or which farmers or landowners are enrolling in the program, so EWG is unable to allocate these large sums of money to individuals beyond the title companies. Therefore, these companies skew the conservation rankings and payment concentration, which EWG cannot avoid unless and until NRCS makes available the additional farm attribution data. Therefore, we have not included WRP payments in the 2010 data update.

Finally, we have separated data on farm commodity, disaster and conservation payments in order to provide a more accurate picture of top recipients and concentration of payments among the three main categories of USDA programs.

USDA subsidy information for **Springdale Colony****Addresses on file with USDA for Springdale Colony**

USDA county office from which subsidies were paid:	Subsidy Payments 1995-2010	Most recent address on file in USDA county office
Meagher County, Montana	\$1,342,586	Springdale Colony White Sulphur Spring, MT 59645
Total	\$1,342,586	

Note: The information on conservation spending for 2010 is incomplete due to missing data from USDA's Natural Resource Conservation Service. Payment data currently are not included for the Environmental Quality Incentives Program, but will be added once NRCS makes it available.

The information provided for the Wetland Reserve Program (WRP) provides an inaccurate picture of how WRP payments are distributed. USDA's Natural Resource Conservation Service uses title companies as intermediaries to finalize wetlands easements under the Wetlands Reserve Program. As a result, the data provided to us shows large sums of money going to these title companies. In reality, the payments are ultimately distributed to landowners participating in the WRP.

Unfortunately, NRCS has not provided the data to show where these farms and wetlands are located or which farmers or landowners are enrolling in the program, so EWG is unable to allocate these large sums of money to individuals beyond the title companies. Therefore, these companies skew the conservation rankings and payment concentration, which EWG cannot avoid unless and until NRCS makes available the additional farm attribution data. Therefore, we have not included WRP payments in the 2010 data update.

Finally, we have separated data on farm commodity, disaster and conservation payments in order to provide a more accurate picture of top recipients and concentration of payments among the three main categories of USDA programs.

Springdale Colony received payments totaling **\$1,342,586** from 1995 through 2010

Year	Conservation Subsidies	Disaster Subsidies	Commodity Subsidies	Total USDA Subsidies 1995-2010
1995	\$0	\$0	\$60,811	\$60,811
1996	\$0	\$0	\$61,456	\$61,456
1997	\$0	\$0	\$42,394	\$42,394
1998	\$18,890	\$0	\$133,488	\$152,378
1999	\$0	\$0	\$86,864	\$86,864
2000	\$4,203	\$24,148	\$202,752	\$231,103
2001	\$9,454	\$30,311	\$80,164	\$119,929
2002	\$0	\$31,421	\$74,687	\$106,108
2003	\$0	\$26,650	\$59,565	\$86,215
2004	\$0	\$0	\$74,199	\$74,199
2005	\$0	\$13,490	\$55,126	\$68,616
2006	\$0	\$0	\$51,066	\$51,066
2007	\$0	\$0	\$34,120	\$34,120
2008	\$0	\$6,877	\$31,202	\$38,079
2009	\$0	\$0	\$65,019	\$65,019
2010	\$0	\$0	\$64,228	\$64,228
Total	\$32,547	\$132,897	\$1,177,142	\$1,342,586

Crop Summary for Springdale Colony

Crop	Payments 1995-2010
Wheat Subsidies**	\$524,379
Barley Subsidies**	\$355,841
Dairy Program Subsidies	\$132,088
Livestock Subsidies	\$42,791
Wool Subsidies	\$33,821
Sheep Meat Subsidies	\$18,454
Canola Subsidies**	\$10,565
Dry Pea Subsidies	\$4,656
Oat Subsidies**	\$394

USDA subsidy information for **Springdale Colony****Payment Breakdown**

Subsidy Program	Total Payments 1995-2010
Total USDA - Subsidies	\$1,342,586
<i>Subtotal, Farming Subsidies</i>	\$1,177,142
<i>Subtotal, Conservation Programs</i>	\$32,547
<i>Subtotal, Disaster Payments</i>	\$132,897

Commodity subsidy breakdown

Subsidy Program	Total Payments 1995-2010
Subtotal, Farming Subsidies	\$1,177,142
<i>Total Direct Payments</i>	\$278,700
Direct Program Payments - 2008 Farm Bill	\$91,485
Direct Payment - Barley	\$87,900
Direct Payment - Canola	\$1,308
Direct Payment - Wheat	\$98,007
<i>Total Counter Cyclical Payments</i>	\$17,092
Counter Cyclical Payment - Barley	\$17,092
Counter Cyclical Payment - Wheat	\$0
<i>Production Flexibility Contracts</i>	\$305,402
Production Flexibility - Barley	\$88,637
Production Flexibility - Oats	\$329
Production Flexibility - Wheat	\$216,436
<i>Mkt. Loss Asst. - Commodity Crops</i>	\$139,888
Market Loss Assistance - Barley	\$12,370
Market Loss Assistance - Oats	\$65
Market Loss Assistance - Wheat	\$127,453
<i>Market Loss Assistance - Non-commodity</i>	\$32,568
Market Loss Assistance - Dairy	\$23,830
Market Loss Assistance - Wool	\$8,738
<i>Oilseed Program</i>	\$968
Oilseed Program - Canola	\$968
<i>Deficiency Payments</i>	\$0
Advance Deficiency - Barley	\$20,418

Deficiency - Barley	\$-20,418
Advance Deficiency - Wheat	\$21,639
Deficiency - Wheat	\$-21,639
<i>Loan Deficiency Payments</i>	\$255,172
Loan Deficiency - Lentils	\$5,419
Loan Deficiency - Barley	\$150,255
Loan Def. Refund - Barley	\$-413
Loan Deficiency - Canola Oil	\$8,289
Loan Deficiency - Wheat	\$86,537
Loan Def. Refund - Wheat	\$-4,054
Loan Deficiency - Wool	\$4,483
Loan Deficiency - Dry Peas	\$4,656
<i>Total Dairy Program</i>	\$108,258
Milk Income Loss Contract Payment	\$77,838
Milk Income Loss Transitional Payment	\$17,682
Milk Marketing Fees	\$3,523
Dairy Economic Loss Assistance Program	\$9,215
<i>Wool And Mohair Programs</i>	\$20,600
Wool Promotion	\$1,589
Wool Program	\$19,011
<i>Total Lamb Payments</i>	\$18,454
Lamb Meat Adjustment - Ewe	\$6,426
Lamb Meat Adjustment - Facility	\$2,255
Lamb Meat Adjustment - Feeder	\$8,373
Lamb Meat Adjustment - Rams	\$1,400
<i>Misc. Farm - Subsidies</i>	\$40
Interest Penalty Payments	\$40

Conservation subsidy breakdown

Subsidy Program	Total Payments 1995-2010
Subtotal, Conservation Programs	\$32,547
<i>Env. Quality Incentive Program</i>	\$24,119
EQIP - Regular	\$24,119
<i>Emergency Conservation</i>	\$8,428
Emergency Conservation - Drought	\$8,428

Disaster subsidy breakdown

Subsidy Program	Total Payments 1995-2010
Subtotal, Disaster Payments	\$132,897
<i>Misc. Disaster Payments</i>	\$90,106
Crop Disaster - Program	\$83,809
Non-insured Assistance	\$6,297


<i>Livestock Disaster / Emergency</i>	\$17,667
Emergency Livestock Feed Assistance	\$17,667
Livestock Compensation Program	\$25,124

Note: The information on conservation spending for 2010 is incomplete due to missing data from USDA's Natural Resource Conservation Service. Payment data currently are not included for the Environmental Quality Incentives Program, but will be added once NRCS makes it available.

The information provided for the Wetland Reserve Program (WRP) provides an inaccurate picture of how WRP payments are distributed. USDA's Natural Resource Conservation Service uses title companies as intermediaries to finalize wetlands easements under the Wetlands Reserve Program. As a result, the data provided to us shows large sums of money going to these title companies. In reality, the payments are ultimately distributed to landowners participating in the WRP.

Unfortunately, NRCS has not provided the data to show where these farms and wetlands are located or which farmers or landowners are enrolling in the program, so EWG is unable to allocate these large sums of money to individuals beyond the title companies. Therefore, these companies skew the conservation rankings and payment concentration, which EWG cannot avoid unless and until NRCS makes available the additional farm attribution data. Therefore, we have not included WRP payments in the 2010 data update.

Finally, we have separated data on farm commodity, disaster and conservation payments in order to provide a more accurate picture of top recipients and concentration of payments among the three main categories of USDA programs.

USDA subsidy information for **Springdale Colony****Ownership shares for Springdale Colony**Pick year for ownership information 

USDA county office/Ownership:	Percentage Share*
Springdale Colony	
ownership information from 2010	
Meagher County, Montana	
Sarah P Wipf	N/A*
Susie J Hofer	N/A*
Mark P Hofer	N/A*
Abigail W Hofer	N/A*
John S Hofer	N/A*
Tabitha J Wipf	N/A*
Jo Anne J Wipf	N/A*
Elizabeth S Hofer	N/A*
Barbara W Hofer	N/A*
Laura J Wipf	N/A*
Sara J Kleinsasser	N/A*
John J Kleinsasser Jr	N/A*
Rachel J Kleinsasser	N/A*
Annie Hofer	N/A*
Susie J Hofer	N/A*
Susie P Wipf	N/A*
Joseph M Wipf	N/A*
Joseph J Hofer	N/A*
John J Hofer	N/A*
David E Wipf	N/A*
Annie P Wipf	N/A*
Christina E Wipf	N/A*
Mary Wipf	N/A*
Sarah Hofer	N/A*
Magdalena Hofer	N/A*
Elizabeth J Hofer	N/A*

<u>Joseph J Wipf</u>	N/A*
<u>Theodore J Hofer</u>	N/A*
<u>Nella J Hofer</u>	N/A*
<u>Dora J Wipf</u>	N/A*
<u>Clara W Hofer</u>	N/A*
<u>Arnie J Hofer</u>	N/A*
<u>Jacob J Wipf</u>	N/A*
<u>Freida J Wipf</u>	N/A*
<u>Theresa S Hofer</u>	N/A*
<u>Lena J Wipf</u>	N/A*
<u>Donna J Wipf</u>	N/A*
<u>Deborah W Hofer</u>	N/A*
<u>Benjamin J Wipf</u>	N/A*
<u>Ida J Wipf</u>	N/A*
<u>Rita P Hofer</u>	N/A*
<u>Bernice E Wipf</u>	N/A*
<u>Katie S Hofer</u>	N/A*
<u>Joshua J Wipf</u>	N/A*
<u>Lydia J Wipf</u>	N/A*
<u>John M Wipf</u>	N/A*
<u>Elizabeth Wipf</u>	N/A*
<u>Susie S Wipf</u>	N/A*
<u>William S Hofer</u>	N/A*
<u>Annie P Hofer</u>	N/A*
<u>Magdalena Wipf</u>	N/A*
<u>Samuel S Hofer</u>	N/A*
<u>Paul P Hofer</u>	N/A*
<u>Dorthy T Wipf</u>	N/A*
<u>Mary P Hofer</u>	N/A*
<u>John P Hofer</u>	N/A*
<u>Sarah P Hofer</u>	N/A*
<u>Peter P Hofer</u>	N/A*
<u>John D Wipf</u>	N/A*
<u>Elizabeth D Wipf</u>	N/A*
<u>Mary D Wipf</u>	N/A*
<u>Rosa W Hofer</u>	N/A*
<u>Elias D Wipf</u>	N/A*
<u>David D Wipf</u>	N/A*
<u>Jonathan D Wipf</u>	N/A*
<u>Margaret J Wipf</u>	N/A*
<u>Justina D Wipf</u>	N/A*
<u>Joseph J Hofer</u>	N/A*

<u>Thomas P Wipf</u>	N/A*
<u>Tobias D Wipf</u>	N/A*
<u>Martha P Wipf</u>	N/A*
<u>Peter J Hofer</u>	N/A*
<u>Susanna S Hofer</u>	N/A*
<u>Jason S Hofer</u>	N/A*
<u>Ida J Wipf</u>	N/A*
<u>Mary J Hofer</u>	N/A*
<u>Matilda J Hofer</u>	N/A*
<u>Linda J Hofer</u>	N/A*
<u>Clara J Hofer</u>	N/A*
<u>Levi W Hofer</u>	N/A*
<u>Jessica J Hofer</u>	N/A*
<u>Peter T Wipf</u>	N/A*
<u>June J Hofer</u>	N/A*
<u>Sara J Wipf</u>	N/A*
<u>Jesse T Wipf</u>	N/A*
<u>John J Wipf</u>	N/A*
<u>Jordan T Wipf</u>	N/A*
<u>Brian J Wipf</u>	N/A*
<u>Jolene J Hofer</u>	N/A*
<u>Michelle T Wipf</u>	N/A*
<u>Bradon J Hofer</u>	N/A*
<u>Jason Wipf</u>	N/A*
<u>David W Hofer</u>	N/A*
<u>Marlene T Wipf</u>	N/A*
<u>Justin T Wipf</u>	N/A*
<u>Elias E Wipf</u>	N/A*
<u>Kenneth E Wipf</u>	N/A*
<u>Nathan E Wipf</u>	N/A*
<u>Leon E Wipf</u>	N/A*
<u>Samuel E Wipf</u>	N/A*
<u>David E Wipf</u>	N/A*
<u>Diane W Hofer</u>	N/A*
<u>Leah J Hofer</u>	N/A*
<u>Phillip J Wipf</u>	N/A*
<u>Kayleen T Wipf</u>	N/A*
<u>Aaron J Wipf</u>	N/A*
<u>Jeffrey T Hofer</u>	N/A*
<u>Darlene P Hofer</u>	N/A*
<u>Delilia T Hofer</u>	N/A*
<u>Darren J Wipf</u>	N/A*

<u>Lillian J Hofer</u>	N/A*
<u>Caleb P Hofer</u>	N/A*
<u>Lisa T Hofer</u>	N/A*
<u>Ruben E Wipf</u>	N/A*
<u>Susanna J Hofer</u>	N/A*
USDA exempted entity from release	N/A*
USDA exempted entity from release	N/A*
USDA exempted entity from release	N/A*
USDA exempted entity from release	N/A*
USDA exempted entity from release	N/A*

* According to USDA percentage shares for ownership may not reflect share of subsidy payments. EWG review shows that share information on file with USDA may not always equal 100 percent. Most recent percentage share information is from 2008. Future release of this information was barred by law in the 2008 Farm Bill.

Note: The information on conservation spending for 2010 is incomplete due to missing data from USDA's Natural Resource Conservation Service. Payment data currently are not included for the Environmental Quality Incentives Program, but will be added once NRCS makes it available.

The information provided for the Wetland Reserve Program (WRP) provides an inaccurate picture of how WRP payments are distributed. USDA's Natural Resource Conservation Service uses title companies as intermediaries to finalize wetlands easements under the Wetlands Reserve Program. As a result, the data provided to us shows large sums of money going to these title companies. In reality, the payments are ultimately distributed to landowners participating in the WRP.

Unfortunately, NRCS has not provided the data to show where these farms and wetlands are located or which farmers or landowners are enrolling in the program, so EWG is unable to allocate these large sums of money to individuals beyond the title companies. Therefore, these companies skew the conservation rankings and payment concentration, which EWG cannot avoid unless and until NRCS makes available the additional farm attribution data. Therefore, we have not included WRP payments in the 2010 data update.

Finally, we have separated data on farm commodity, disaster and conservation payments in order to provide a more accurate picture of top recipients and concentration of payments among the three main categories of USDA programs.

[illegible]

MELISSA DATA

1-800-MELISSA

[Products](#)[Solutions](#)[Downloads & Trials](#)[Support](#)[Resources](#)[Lookups](#)[Contact Us](#)[Sign In](#) | [Cart](#) | [Newsletters](#) | [Search](#)[Free Lookups](#)[Home](#) > [Lookups](#) > Nonprofit Organization Lookup[Help](#)**How many emails can we add to your list?**

Take our FREE Email Append Data Analysis

[Start now](#)Enter a 5-digit ZIP Code,
organization name or 9-digit Tax ID
Use this LookUp to:

- Find information on over 1.4 million registered nonprofit organizations in the United States
- Get organization name, assets, income, and IRS subsection
- Select organization for contact name and address, type of foundation and organization
- Get deductibility status, classification, Form 990, and more

SPRINGDALE COLONY INC**770 BIRKY RD**Address **WHT SPHR SPGS, MT 59645-9503**[MapG](#) [MapY](#) [MapV](#)IRS Subsection **501(d) - A religious and apostolic association.**Type of Organization **Corporation**Deductibility **Contributions are NOT deductible**Tax I.D. Number **810344550**Exempt Since **08-2009**Form 990 Requirement **Not required to file 990**Classification **Religion Related, Spiritual Development N.E.C.**

Share with others information about this Nonprofit - like the web site, e-mail address, how to donate or any corrections to the data shown.

[Post a Message](#)**Messages**[How Can We Improve this Lookup?](#) | [Send to a Friend](#) | [Lookups Forum](#) | [Terms of Use](#)

Hutterite Surnames

Subject: Springdale Colony, White Sulphur Spring, MT 59645

Different Business Names: (no data)

A comparison of Hutterite surnames from the webpages 'Founding families' and 'Surnames of Founding Families' at The Federation of East European Family History Societies (FEEFHS) website [www.feefhs.org] and surnames from USDA ownership shares data for: 'Springdale Colony'. The USDA data is from the Environmental Working Group's Farm Subsidy Database at the website [www.ewg.org/agmag].

Notes:

- 1) The webpage URL for 'Founding families' is:
[<http://www.feefhs.org/links/hutterites/families.html>].
- 2) The webpage URL for 'Surnames of Founding Families' is:
[<http://www.feefhs.org/links/hutterites/surnames.html>].
- 3) The list of Hutterite surnames includes Hutterite surnames found with Hutterite colonies as USDA farm subsidy recipients but does not include all Hutterite surnames.

<u>Hutterite Surnames</u>	<u>Surnames from USDA ownership shares data</u>	<u>Surnames that match both lists</u>
Decker	Hofer	Hofer
Entz	Kleinsasser	Kleinsasser
Glanzer	Wipf	Wipf
Gross		
Hofer		
Kleinsasser		
Maendel (Mandel)		
Miller		
Stahl		
Tschetter		
Waldner		
Walter		
Wipf		
Wollman		
Wurtz		
Wurz		

Comparison data

Name: Springdale Colony

Location: White Sulphur Spring, MT 59645

Different Business Names: (no data)

Hutterite Surnames: Hofer, Kleinsasser, Wipf

Data Timeframe: 1995-2006

[Home](#)[Notifications](#)[Reach Us](#)Keep our server humming, [Donate](#).

HUTTERITE CONTACTS

GO TO MAIN INDEX

- L Sage Creek, Chester, MT 59522
- L Sand Lake, Val Made, SK SON 2T0
- D Sandhills, Beiseker, AB TOM OG0
- D Schoonover, Odessa, WA 99159
- D Scotford, Fort Saskatch, AB T8L 4A3
- D Scott, Scott, SK S0K 4A0
- L Seville, Cut Bank, MT 59427
- D Shady Lane, Wanham, AB T0H 3P0
- S Shady Lane, Treherne, MB R0G 2V0
- L Shamrock, Bow Island, AB T0K OG0
- S Shamrock, Carpenter, SD 57322-8200
- S Shannon, Winfred, SD 57076-7005
- D Silver Creek, Ferintosh, AB T0B 1M0
- L Silver Sage, Foremost, AB T0K OX0
- S Silverwinds, Sperling, MB R0G 2M0
- D Simmie, Admiral, SK SON OB0
- S Skyview, Miami, MB R0G 1H0
- L Smiley, Smiley, SK S0L 2Z0
- D Smoky Lake, Smoky Lake, AB T0A
- 3C0
 - S Sommerfeld, High Bluff, MB R0H OK0
 - S Souris River, Elgin, MB R0K OT0
 - L South Bend, Alliance, AB T0B OA0
 - D South Peace, Farmington, BC V0C
- 1N0
 - L Sovereign, Rosetown, SK S0L 2V0
 - S Spink, Frankfort, SD 57440-7207
 - D Spokane, Reardan, WA 99029
 - D Spring Creek, Walsh, AB T0J 3L0
 - D Spring Creek, Lewistown, MT 59479
 - S Spring Creek, Forbes, ND 58439-
- 9027
 - S Spring Hill, Neepawa, MB R0J 1H0

Springdale Lehrerleut
 770 Birky Rd.
 White Sulphur, MT 59645

Established From [Milford](#), [Raymond](#), [AB T0K 2S0](#)

Manager David Wipf

406-547-3382

fax 3449

Minister Joseph Wipf

Switchboard 406-547-2290 or 3490

225 Dan Elsie Wipf

222 Dave Mary Wipf

248 Elias Christina Wipf

231 Joe Annie Hofer

228 Joe Dora Wipf

242 Joe Elizabeth Min.

245 Joe Lynda Wipf Min.

249 Joe Nella Hofer

238 John Lena Wipf

226 John Margaret Wipf

244 John Sarah Kleinsasser

223 John Susie Hofer

227 Leonard Emma Wipf

240 Mike Sarah Wipf

230 Paul Sarah Hofer

232 Peter Annie Hofer

229 Peter Clara Hofer

234 Peter Elizabeth Wipf

237 Peter Rebecca Wipf

247 Peter Susanna Wipf

236 Ron Becky Hofer

246 Sam Magdalena Hofer

241 Sam Susanna Hofer

233 Susie John Hofer

250 Ted Clara Hofer

- S Spring Lake, Arlington, SD 57212-
 7309
 D Spring Lake, Swift Current, SK S9H
 3V5
 D Spring Point, Pincher Creek, AB T0K
 1W0
 S Spring Prairie, Hawley, MN 56549-
 9094
 D Spring Ridge, Wainwright, AB T9W
 1S8
 L Spring Side, Duchess, AB T0J 0Z0
 D Spring Valley, Spring Coulee, AB T0K
 2C0
 S Spring Valley, Brandon, MB R7A 5Y4
 S Spring Valley, Wessington Springs,
 SD 57382-5506
 L Spring View, Gem, AB T0J 1M0
 D Spring Water, Ruthilda, SK S0K 3S0
 L Springdale, White Sulphur, MT 59645
 S Springfield, Anola, MB R0E 0A0
 L Springfield, Kindersley, SK S0L 1S0
 D Springvale, Rockyford, AB T0J 2R0
 L Springwater, Harlowton, MT 59036-
 0782
 S Sprucewood, Brookdale, MB R0K 0G0
 D Stahl, Ritzville, WA 99169
 D Stahlville, Rockyford, AB T0J 2R0
 L Standard, Standard, AB T0J 3G0
 D Standoff, Ft. Macleod, AB T0L 0Z0
 D Stanfield, Stanfield, OR 97875
 D Star City, Star City, SK S0E 1P0
 L Starbrite, Foremost, AB T0K 0X0
 D Starland, Drumheller, AB T0J 0Y0
 S Starland, Gibbon, MN 55335
 S Starlite, Starbuck, MB R0G 2P0
 S Sturgeon Creek, Headingley, MB R4J
 1C1
 L Suncrest, Castor, AB T0C 0X0
 S Suncrest, Tourond, MB R0A 2G0
 S Sundale, Milnor, ND 58060-9645
 D Sunny Bend, Westlock, AB T7P 2N9
 L Sunny Brook, Chester, MT 59522
 D Sunny Dale, Perdue, SK S0K 3C0
 L Sunny Site, Warner, AB T0K 2L0
 S Sunnyside, Newton Siding, MB R0H
 0X0
 L Sunrise, Etzikom, AB T0K 0W0
 S Sunset, Britton, SD 57430-5506
 D Sunshine, Hussar, AB T0J 1S0
 235 Tobias Dorothy Wipf
 224 Tom Ida Wipf
 243 Will Mary Wipf
 239 Will Rosa Hofer
 298 Blacksmith Shop
 302 Broom Shop
 297 Carpenter Shop
 293 Chicken Barn
 291 Dairy Barn
 290 Duck Barn
 294 Electrical Shop
 299 Farm Boss Shop
 292 Hog Barn
 307 Kindergarten
 285 Kitchen
 286 Laundry
 304 Plumber Shop
 289 Preschool
 295 Scale House
 288 School
 301 Shoe Shop
 287 Slaughterhouse
 300 Tractor Shop
 296 Truck Shop
 303 Vegetable House

Contact Information for Hutterite colonies as USDA farm subsidy recipients
Subject: Springdale Colony, White Sulphur Spring, MT 59645

Contact Information for [Springdale Colony, White Sulphur Spring, MT 59645]

1) Hutterite Directory

Phone:

- 1) Joseph Wipf, Minister: (no data)
- 2) David Wipf, Manager: [406-547-3382]
- 3) Switchboard: [406-547-2290 (or 3490)]

Address:

Springdale Colony
770 Birky Rd.
White Sulphur, MT 59645

Address verification results from [www.melissadata.com]:

1) For (1) Hutterite Directory:

Address verified for:

770 Birky Rd
White Sulphur Springs, MT 59645-9503

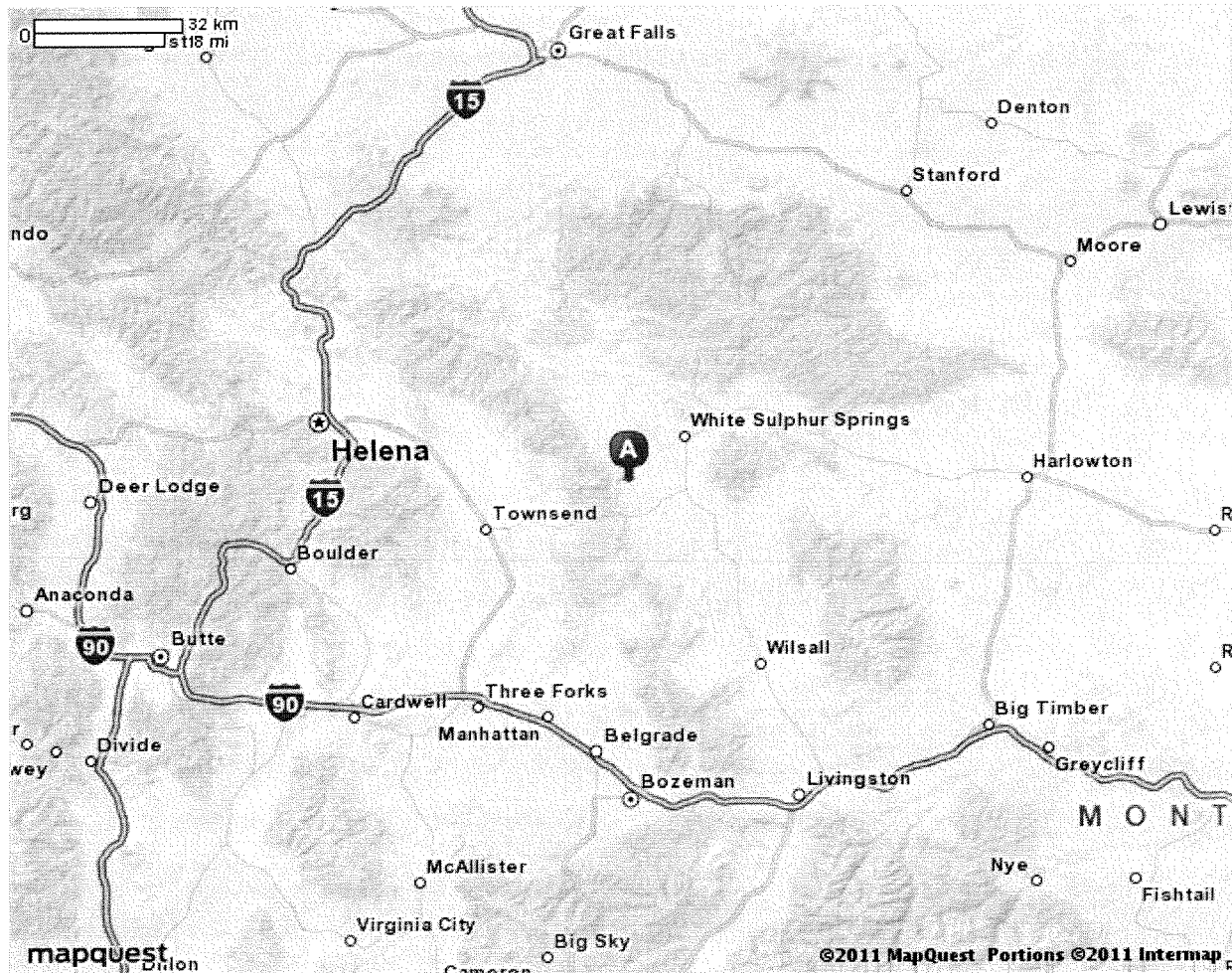


MAPQUEST.

Map of Springdale Colony

770 Birky Rd, White Slphr Spgs, MT 59645
- (406) 547-3449

Notes



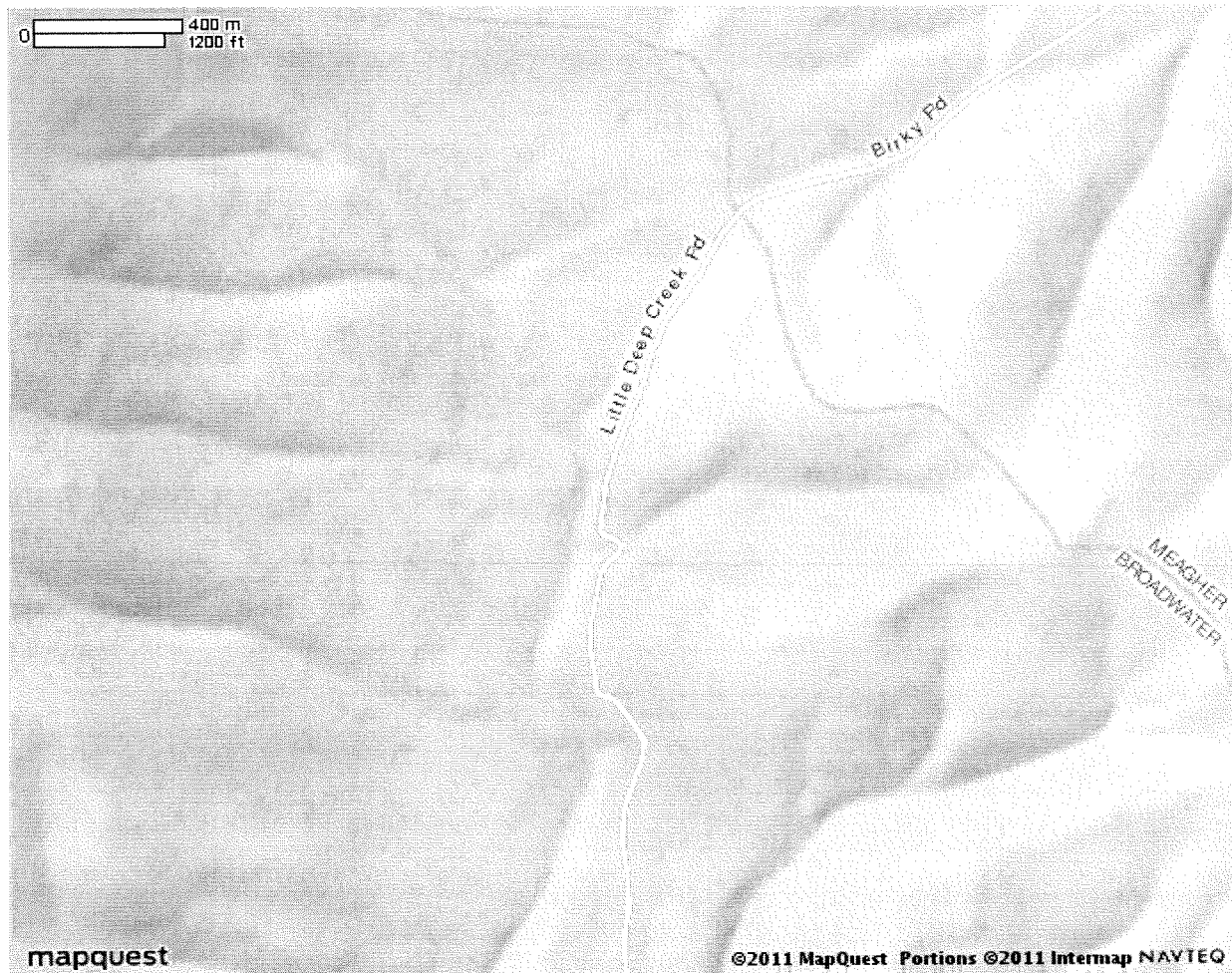
All rights reserved. Use subject to License/Copyright | [Map Legend](#)

Directions and maps are informational only. We make no warranties on the accuracy of their content, road conditions or route usability or expeditiousness. You assume all risk of use. MapQuest and its suppliers shall not be liable to you for any loss or delay resulting from your use of MapQuest. Your use of MapQuest means you agree to our [Terms of Use](#)

**MAPQUEST****Map of Springdale Colony**

770 Birky Rd, White Sulphur Spgs, MT 59645
- (406) 547-3449

Notes



All rights reserved. Use subject to [License/Copyright](#) | [Map Legend](#)

Directions and maps are informational only. We make no warranties on the accuracy of their content, road conditions or route usability or expeditiousness. You assume all risk of use. MapQuest and its suppliers shall not be liable to you for any loss or delay resulting from your use of MapQuest. Your use of MapQuest means you agree to our [Terms of Use](#)

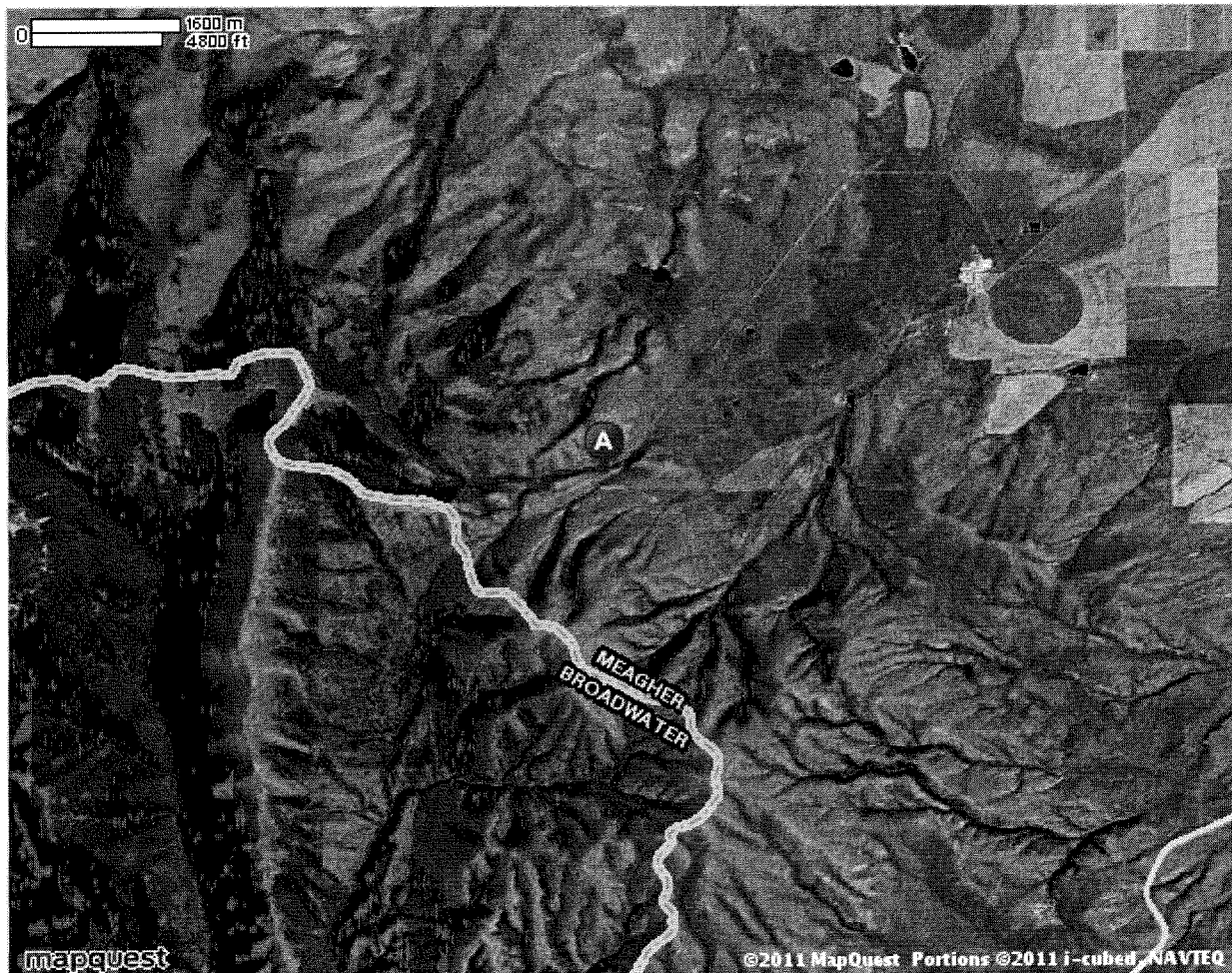


MAPQUEST

Map of Springdale Colony

770 Birky Rd, White Sulphur Spgs, MT 59645
- (406) 547-3449

Notes



[All rights reserved. Use subject to License/Copyright](#) | [Map Legend](#)

Directions and maps are informational only. We make no warranties on the accuracy of their content, road conditions or route usability or expeditiousness. You assume all risk of use. MapQuest and its suppliers shall not be liable to you for any loss or delay resulting from your use of MapQuest. Your use of MapQuest means you agree to our [Terms of Use](#)



MAPQUEST.

Trip to Springdale Colony

770 Birky Rd, White Splhr Spgs, MT 59645

- (406) 547-3449

62.67 miles - about 1 hour 18 minutes

Notes



Helena, MT



1. Start out going **NORTHEAST** on **JACKSON ST** toward **12TH ST.**

go 0.0 mi



2. Turn **RIGHT** onto **12TH ST.**

go 0.0 mi



3. Turn **RIGHT** onto **LOGAN ST.**

go 0.0 mi



4. Turn **LEFT** onto **11TH AVE / I-15-BR / US-12-BYP.**
Continue to follow **11TH AVE.**

go 1.4 mi



5. Stay **STRAIGHT** to go onto **US-12 E / I-15-BR E.**
Continue to follow **US-12 E.**

go 32.5 mi



6. Turn **LEFT** onto **BROADWAY ST / US-12.** Continue to follow **US-12.**

go 22.0 mi



7. Turn **LEFT** onto **LITTLE DEEP CREEK RD.**

go 5.5 mi



8. **LITTLE DEEP CREEK RD** becomes **BIRKY RD.**

go 1.3 mi



9. **770 BIRKY RD** is on the **RIGHT.**

go 0.0 mi

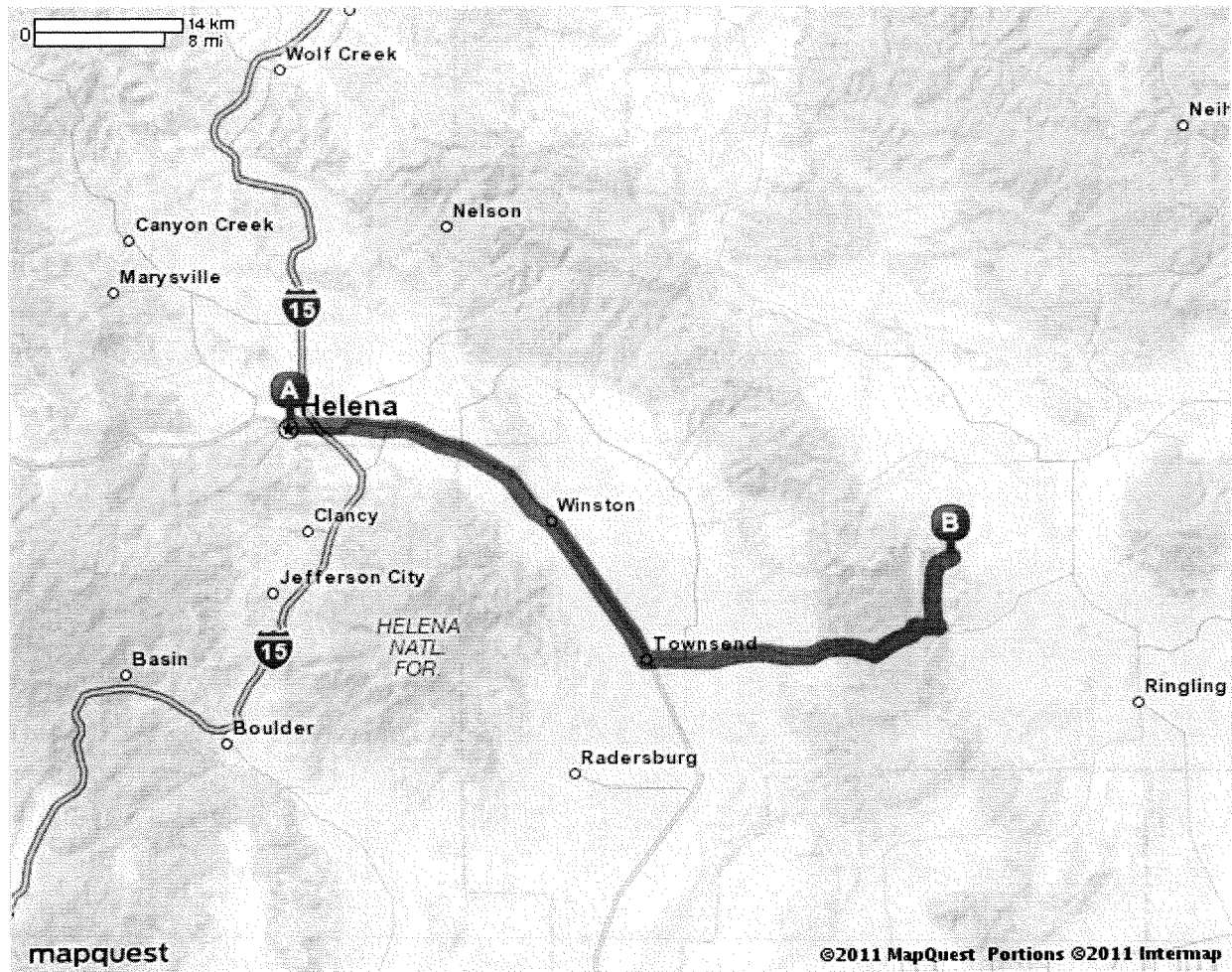


Springdale Colony - (406) 547-3449

770 Birky Rd, White Splhr Spgs, MT 59645

Total Travel Estimate : 62.67 miles - about 1 hour 18 minutes

Route Map [Hide](#)



All rights reserved. Use subject to [License/Copyright](#) | [Map Legend](#)

Directions and maps are informational only. We make no warranties on the accuracy of their content, road conditions or route usability or expeditiousness. You assume all risk of use. MapQuest and its suppliers shall not be liable to you for any loss or delay resulting from your use of MapQuest. Your use of MapQuest means you agree to our [Terms of Use](#)

List of Evidence for Hutterite colonies as USDA farm subsidy recipients
Subject: Surprise Creek Hutterian Brethern, Stanford, MT 59479
Location by State: Montana
Form and Version of Evidence:
[Short Form for Original Evidence (Long Form) and New Evidence 1]
Timeframe of Evidence as Webpages: 2009-2011
Status: Investigation as EO (Exempt Organization)
Topic: Short Form includes Findings from Original Evidence (Long Form) and
New Evidence 1, and Conclusion from New Evidence 1

Section SF. List of Short Form of Evidence for OE and NE 1

- 1) EWG 'Search Result' and 'Farm Location(s)' webpages (10/25/2009) for data 1995-2006
Both from Environmental Working Group's Farm Subsidy Database - [<http://farm.ewg.org/>]
Evidence included: yes
- 2) EWG 'Ownership Interest(s)' webpage(s) (10/25/2009) for data 1995-2006
From Environmental Working Group's Farm Subsidy Database - [<http://farm.ewg.org/>]
Evidence included: yes
- 3) EWG dataset (7/21/2011) for data 1995-2010
From Environmental Working Group's Farm Subsidy Database - [<http://farm.ewg.org/>]
Evidence included: yes
- 4) IRS Exempt Organization (EO) data webpage(s) from [www.irs.gov]
EO File URL: [<http://www.irs.gov/taxstats/charitablestats/article/0,,id=97186,00.html>]
EO File Date (for OE): (12/7/2009 is date EO file was downloaded from IRS website to CD)
EO File Date (for NE 1): (not included)
Evidence included: yes
- 5) IRS EO/BMF Data Decoded page
Evidence included: yes
- 6) Melissa Data webpage(s) (10/25/2009) and (7/21/2011) from [www.melissadata.com]
Evidence included: yes
- 7) Manta data webpage(s) from [www.manta.com]
Evidence included: no
- 8) Hutterite Surnames page
Evidence included: yes
- 9) Hutterite Directory webpage(s) (10/25/2009)
From [www.cedrontech.com], or link from [www.hutterites.org]
Evidence included: yes
- 10) Contact Information page(s)
Evidence included: yes
- 11) MapQuest webpage(s) (5/26/2011) from [www.mapquest.com]
Evidence included: yes

Note:

All evidence has been introduced for the original evidence (long form) and/or the new evidence 1, except the 'Contact Information' page and the 'MapQuest' webpage which are introduced as evidence for the 'Short Form of Evidence for OE and NE 1'.

List of Evidence for Hutterite colonies as USDA farm subsidy recipients

Subject: Surprise Creek Hutterian Brethern, Stanford, MT 59479

Location by State: Montana

Status: Investigation as EO (Exempt Organization)

Topic: Findings, for Section LF and Section SF, Version 1

Findings (for Section LF and Section SF, Version 1):

1:

Surprise Creek Hutterian Brethern is confirmed as a Hutterite colony and member of the Hutterian Brethren Church based on name and data for ID as a Hutterite colony. Hutterian Brethern is a misspelling of Hutterian Brethren. Surprise Creek Colony is a recognized Hutterite colony, Hutterite surnames are found at Surprise Creek Hutterian Brethern, and Surprise Creek Colony is included in the Hutterite Directory.

Data for Surprise Creek Hutterian Brethern for ID as a Hutterite colony:

1) Name: Surprise Creek Hutterian Brethern, Stanford, MT 59479

2) EWG/USDA ownership shares data, Hutterite Surnames: Hofer, Stahl, Walter

3) Rocky Cape Christian Community/Hutterite colony data:

[Surprise Creek, MT, 1963 - present (note: Dariusleut)]

4) Hutterite Directory (for Surprise Creek Colony):

[Surprise Creek, Box 310, Stanford, MT 59479]

2:

IRS EO/BMF data found but the organization name is not the same as the USDA business name. The 2 names are similar and in the same location so there is a possibility that the 2 names are the same identity.

USDA Business Name and Location:

[Surprise Creek Hutterian Brethern, Stanford, MT 59479]

IRS Organization Name and Location:

[Surprise Creek Hutterian Brethren Inc, Stanford, MT 59479-0310]

If the 2 names are the same identity then the IRC section '501(d) Apostolic and religious organization' and the ruling date 09/2004 indicate the organization received USDA farm subsidies during the timeframe 1995-2006 as a tax-exempt nonprofit religious organization.

3:

Comparison of IRS EO/BMF data with NCCS, Melissa Data, and TaxExemptWorld.com data:

[Data Date: (IRS 12/7/2009), (NCCS, Melissa Data, and TaxExemptWorld.com, 10/25/2009)]

[Data: EIN, Organization Name, Location by State, IRC Section, Ruling Date]

[300264036, Surprise Creek Hutterian Brethren Inc, MT, 501(d), 09/2004 = IRS]

[300264036, Surprise Creek Hutterian Brethren Inc, MT, 501(d), 2004.....= NCCS]

[300264036, Surprise Creek Hutterian Brethren Inc, MT, 501(d), 09-2004 = Melissa Data]

[no data....., Surprise Creek Hutterian Brethren Inc, MT, 501(d), 09/2004 =

TaxExemptWorld.com]

Comparison of data demonstrates all data is the same basic data.

4:

IRS EO/BMF data indicates the organization is not required to file Form 990. Data from NCCS, Melissa Data, and TaxExemptWorld.com for the same organization indicates the organization is not required to file Form 990. The organization is classified as IRC section 501(d) and files Form 1065 so the data for Form 990 is correct.

NCCS data for organization name is the same as the IRS organization name and indicates the

organization is active as of 10/25/09.

5:

Dataset for timeframe 1995-2006:

Identity of USDA farm subsidy recipient:

[Surprise Creek Hutterian Brethern, Stanford, MT 59479]

USDA farm subsidy total:

1) Subsidy Total 1995-2006: \$64,150.23 (note: exact calculation)

2) Subsidy Payments 1995-2006 Total: \$64,150 (note: rounded off calculation)

IRC Section: (unknown)

Ruling Date: (unknown)

Operating As: Hutterite colony

> Findings for Section NE 1, for:

[Surprise Creek Hutterian Brethern, Stanford, MT 59479]

(page 1)

1:

Refer to the original findings for Section LF for data. This findings includes updated data.

2(a):

The Melissa Data webpage data for [Surprise Creek Hutterian Brethren Inc] is the same for the new data from 7/21/2011 and the original data from 10/25/2009 found in Section LF.

2(b):

Comparison of Melissa Data data with [IRS EO/BMF data and Melissa Data data as original data from Section LF]:

[Data Date: (Melissa Data 7/21/2011), (IRS 12/7/2009, Melissa Data 10/25/2009)]

[Data: EIN, Organization Name, Location by State, IRC Section, Ruling Date]

[300264036, Surprise Creek Hutterian Brethren Inc, MT, 501(d), 09/2004 = IRS]

[300264036, Surprise Creek Hutterian Brethren Inc, MT, 501(d), 09-2004 = Melissa Data]

[300264036, Surprise Creek Hutterian Brethren Inc, MT, 501(d), 09-2004 = Melissa Data (7/21/2011)]

Comparison of data demonstrates all data is the same basic data.

2(c):

Melissa Data address comparison:

[Surprise Creek Hutterian Brethren Inc, PO Box 310, Stanford, MT 59479-0310 = Melissa Data (10/25/2009)]

[Surprise Creek Hutterian Brethren Inc, PO Box 310, Stanford, MT 59479-0310 = Melissa Data (7/21/2011)]

Comparison of data demonstrates the addresses are the same.

2(d):

The Employer Identification Number (EIN) from 2(b) is the same for all 3 datasets so the data is for the same organization. The comparison data for Melissa Data in 2(b) and 2(c) is the same from 7/21/2011 and 10/25/2009.

3:

IRS EO/BMF data (12/7/2009):

1) Name:

[Surprise Creek Hutterian Brethren Inc, PO Box 310, Stanford, MT 59479-0310]

2) Employer Identification Number (EIN): 300264036

3) IRC Section: 501(d) Apostolic and religious organization

4) Ruling Date: 09/2004

Melissa Data (7/21/2011):

1) Name:

[Surprise Creek Hutterian Brethren Inc, PO Box 310, Stanford, MT 59479-0310]

2) Tax I.D. Number: 300264036

3) IRS Subsection: 501(d) - A religious and apostolic association.

4) Exempt Since: 09-2004

> Findings for Section NE 1, for:
[Surprise Creek Hutterian Brethern, Stanford, MT 59479]
(page 2)

4:

Update for findings for IRS data (Section LF and Section NE 1):

a:

The IRS organization name is not the same as the USDA business name. The 2 names are similar and in the same location so there is a possibility that the 2 names are the same identity. If the 2 names are the same identity then the IRC section '501(d) Apostolic and religious organization' and the ruling date 09/2004 indicate the organization received USDA farm subsidies during the timeframe 1995-2010 as a tax-exempt nonprofit religious organization.

b:

'Summary' data shows that the farm subsidy payment data for the calculation of the USDA farm subsidy total for 1995-2010 applies to 2005-2010.

5:

Melissa Data can be established as a valid data source for IRS data from [Findings for documentation as evidence for Hutterite colonies as USDA farm subsidy recipients] that will establish that there are 100 organizations with IRS EO/BMF data and Melissa Data data with the same IRS Employer Identification Number (EIN) and Melissa Data data that can be converted to decoded IRS EO/BMF data, so the data is for the same organization.

> Conclusion for Section NE 1, for:

[Surprise Creek Hutterian Brethern, Stanford, MT 59479]

(page 1)

1:

This conclusion is a updated version of the original conclusion for Section LF so refer to this updated conclusion as the new conclusion for Section LF. This conclusion includes a updated dataset with data for timeframe 1995-2010.

2(a):

The IRS organization name is not the same as the USDA business name. The 2 names are similar and in the same location so there is a possibility that the 2 names are the same identity. If the 2 names are the same identity then the IRC section '501(d) Apostolic and religious organization' and the ruling date 09/2004 indicate the organization received USDA farm subsidies during the timeframe 1995-2010 as a tax-exempt nonprofit religious organization.

2(b):

'Summary' data shows that the farm subsidy payment data for the calculation of the USDA farm subsidy total for 1995-2010 applies to 2005-2010.

3:

Dataset for timeframe 1995-2010:

Identity of USDA farm subsidy recipient:

[Surprise Creek Hutterian Brethern, Stanford, MT 59479]

USDA farm subsidy total:

1) Subsidy Total 1995-2010: \$238,529.51 (note: exact calculation)

2) Subsidy Payments 1995-2010 Total: \$238,530 (note: rounded off calculation)

3) 'Summary' data shows that the farm subsidy payment data for the calculation of the USDA farm subsidy total for 1995-2010 applies to 2005-2010.

IRC Section: (unknown)

Ruling Date: (unknown)

Operating As: Hutterite colony

4:

Recommendation:

> Step 1

Determine IRS organization name as same identity as USDA business name.

USDA Business Name and Location:

[Surprise Creek Hutterian Brethern, Stanford, MT 59479]

IRS Organization Name and Address:

[Surprise Creek Hutterian Brethren Inc, PO Box 310, Stanford, MT 59479-0310]

> Step 2

If a determination of IRS organization name as same identity as USDA business name cannot be made then a investigation is necessary to find IRC section data from the IRS Business Master File (BMF) for:

Name: Surprise Creek Hutterian Brethern, Stanford, MT 59479

Timeframe for IRC section data: 2005-2010

Data from Section LF:

Hutterite Directory (for Surprise Creek Colony): Surprise Creek, Box 310, Stanford, MT 59479

environmental working group's Farm Subsidy Database



178,851,956

NEW 2007 Direct Payment Subsidy Overview

NEW Press Release

[2008 Farm Subsidy Database Update](#)

[2008 Summary](#)

[2008 News Release](#)

[EWG's Policy Analysis Database](#)

READ MULCH
Updates, commentary,
& your feedback

NEW!

- [Full Disclosure: Who really benefits from federal farm subsidies](#)
- [What's in the new Farm Bill 2007 Database?](#)
- [New Farm Bill Web Site Generates Media Storm](#)

[Congressional District Ranking](#)

Related Content

[Farms Receiving Government](#)

[Payments](#)

[Speech: Farm Policy For The Rest of
Us](#)

EWG Farm Subsidy Database

Corporate Subsidy Recipients 1 to 1 of 1 in Montana

Business Name: SURPRISE CREEK HUTTERIAN

Rank	Name	Location	Subsidy Total 1995-2006
1	Surprise Creek Hutterian Brethern	Stanford, MT 59479	\$ 64,150.23

environmental working group's Farm Subsidy Database



178,851,562

NEW 2007 Direct Payment Subsidy Overview

NEW Press Release

[2008 Farm Subsidy Database Update](#)

[2008 Summary](#)

[2008 News Release](#)

[EWG's Policy Analysis Database](#)

READ MULCH
Updates, commentary,
& your feedback

NEW!

- [Full Disclosure: Who really benefits from federal farm subsidies](#)
- [What's in the new Farm Bill 2007 Database?](#)
- [New Farm Bill Web Site Generates Media Storm](#)

[Congressional District Ranking](#)

USDA subsidy information for Surprise Creek Hutterian Brethern

Surprise Creek Hutterian Brethern: [Summary](#) | [Programs](#) | [Programs by year](#) | [Farm Location\(s\)](#) | [Ownership Interest\(s\)](#)

Addresses on file with USDA for Surprise Creek Hutterian Brethern

USDA county office from which subsidies were paid:	Subsidy Payments 1995-2006	Most recent address on file in USDA county office
Judith Basin County, Montana	\$64,150	Surprise Creek Hutterian Brethern Stanford, MT 59479
Total	\$64,150	

Related Content

Farms Receiving Government

Payments

Speech: Farm Policy For The Rest of

Us

environmental working group's Farm Subsidy Database



178,860,445

NEW 2007 Direct Payment Subsidy Overview NEW Press Release


[2008 Farm Subsidy Database Update](#)

[2008 Summary](#)

[2008 News Release](#)

[EWG's Policy Analysis Database](#)

READ MULCH
Updates, commentary,
& your feedback



NEW!

- [Full Disclosure: Who really benefits from federal farm subsidies](#)
- [What's in the new Farm Bill 2007 Database?](#)
- [New Farm Bill Web Site Generates Media Storm](#)

[Congressional District Ranking](#)

Related Content

Farms Receiving Government

Payments

Speech: Farm Policy For The Rest of

Us

USDA subsidy information for Surprise Creek Hutterian Brethern

[Surprise Creek Hutterian Brethern: Summary](#) | [Programs](#) | [Programs by year](#) | [Farm Location\(s\)](#) | [Ownership Interest\(s\)](#)

Ownership shares for Surprise Creek Hutterian Brethern

Pick year for ownership information

USDA county office/Ownership:	Percentage Share*
Surprise Creek Hutterian Brethern ownership information from 2006 Judith Basin County, Montana	
Rev Sam Hofer Stanford, MT 59479	0.82 %
Joseph Stahl Jr Stanford, MT 59479	0.82 %
Sam Hofer Jr Stanford, MT 59479	0.82 %
Sam Stahl Stanford, MT 59479	0.82 %
Jacob Hofer Stanford, MT 59479	0.82 %
George Hofer Jr Stanford, MT 59479	0.82 %
Theodore Stahl Stanford, MT 59479	0.82 %
Tim Stahl Stanford, MT 59479	0.82 %
John Hofer Stanford, MT 59479	0.82 %
Joseph Douglas Stahl Stanford, MT 59479	0.82 %
Peter Hofer Stanford, MT 59479	0.82 %
Michael Hofer Stanford, MT 59479	0.82 %

Related News Coverage

FSA Fact Sheets

Sign up to receive email updates
from EWG

Sign Me Up

Kenneth Hofer Stanford, MT 59479	0.82 %
Kurt Hofer Stanford, MT 59479	0.82 %
Martin Hofer Stanford, MT 59479	0.82 %
Paul Hofer Stanford, MT 59479	0.82 %
George Stahl Stanford, MT 59479	0.81 %
Willard Stahl Stanford, MT 59479	0.82 %
Leonard Walter Stanford, MT 59479	0.82 %
Dorothy Stahl Stanford, MT 59479	0.82 %
George Hofer Sr Stanford, MT 59479	0.82 %
Annie Stahl Stanford, MT 59479	0.82 %
Becky Hofer Stanford, MT 59479	0.82 %
Judy Stahl Stanford, MT 59479	0.82 %
Mary Walter Stanford, MT 59479	0.82 %
Elizabeth Hofer Stanford, MT 59479	0.82 %
Sarah Hofer Stanford, MT 59479	0.82 %
Bertha Stahl Stanford, MT 59479	0.82 %
Helen Hofer Stanford, MT 59479	0.82 %
Judy Stahl Stanford, MT 59479	0.82 %
Rita Hofer Stanford, MT 59479	37.70 %
Shane Hofer Stanford, MT 59479	0.82 %
Ashley Stahl Stanford, MT 59479	0.82 %
Maryann Hofer Stanford, MT 59479	0.82 %
Kevin Hofer Stanford, MT 59479	0.82 %

<u>Rosa Hofer</u> Stanford, MT 59479	0.82 %
<u>Rachel Hofer</u> Stanford, MT 59479	0.82 %
<u>Darvin Hofer</u> Stanford, MT 59479	0.82 %
<u>Kelle Hofer</u> Stanford, MT 59479	0.82 %
<u>Joey Hofer</u> Stanford, MT 59479	0.82 %
<u>James Hofer</u> Stanford, MT 59479	0.82 %
<u>Charles Hofer</u> Stanford, MT 59479	0.82 %
<u>Daryl Hofer</u> Stanford, MT 59479	0.82 %
<u>Patrick Hofer</u> Stanford, MT 59479	0.82 %
<u>Tyler Hofer</u> Stanford, MT 59479	0.82 %
<u>Tayler Hofer</u> Stanford, MT 59479	0.82 %
<u>Travis Hofer</u> Stanford, MT 59479	0.82 %
<u>Jess Hofer</u> Stanford, MT 59479	0.82 %
<u>Lane Hofer</u> Stanford, MT 59479	0.82 %
<u>Micheal Hofer</u> Stanford, MT 59479	0.82 %
<u>Marie Hofer</u> Stanford, MT 59479	0.82 %
<u>Margaret Hofer</u> Stanford, MT 59479	0.82 %
<u>Marvin Hofer</u> Stanford, MT 59479	0.82 %
<u>Glenda Hofer</u> Stanford, MT 59479	0.82 %
<u>Debbie Walter</u> Stanford, MT 59479	0.82 %
<u>Joyce Stahl</u> Stanford, MT 59479	0.82 %
<u>Amy Stahl</u> Stanford, MT 59479	0.82 %
<u>Randy Hofer</u> Stanford, MT 59479	0.82 %

<u>Brian Stahl</u> Stanford, MT 59479	0.82 %
<u>Stephanie Stahl</u> Stanford, MT 59479	0.81 %
<u>Thomas Stahl</u> Stanford, MT 59479	0.82 %
<u>Toby Hofer</u> Stanford, MT 59479	0.82 %
<u>David Hofer</u> Stanford, MT 59479	0.82 %
<u>Gregory Hofer</u> Stanford, MT 59479	0.82 %
<u>Elizabeth Hofer</u> Stanford, MT 59479	0.82 %
<u>Katherine Stahl</u> Stanford, MT 59479	0.82 %
<u>Sarah Hofer</u> Stanford, MT 59479	0.82 %
<u>Becky Hofer</u> Stanford, MT 59479	0.82 %
<u>Sally Hofer</u> Stanford, MT 59479	0.82 %
<u>Beverly Hofer</u> Stanford, MT 59479	0.82 %
<u>Dorothy Hofer</u> Stanford, MT 59479	0.82 %
<u>Sarah Hofer</u> Stanford, MT 59479	0.82 %
<u>Katelyn Rebekah Hofer</u> Stanford, MT 59479	0.82 %
<u>Jody Marie Hofer</u> Stanford, MT 59479	0.82 %
<u>Kendra Taylor Walter</u> Stanford, MT 59479	0.82 %
<u>Robin Joy Hofer</u> Stanford, MT 59479	0.82 %
<u>Cody Elias Hofer</u> Stanford, MT 59479	0.82 %

* According to USDA percentage shares for ownership may not reflect share of subsidy payments. EWG review shows that share information on file with USDA may not always equal 100 percent.



EWG Farm Subsidy Database

Corporate Subsidy Recipients 1 to 1 of 1 in Montana

Business Name: **SURPRISE CREEK HUTTERIAN**

Rank	Name	Location	Subsidy Total 1995-2010
1	<u>Surprise Creek Hutterian Brethern</u>	Stanford, MT 59479	\$ 238,529.51

Note: The information on conservation spending for 2010 is incomplete due to missing data from USDA's Natural Resource Conservation Service. Payment data currently are not included for the Environmental Quality Incentives Program, but will be added once NRCS makes it available.

The information provided for the Wetland Reserve Program (WRP) provides an inaccurate picture of how WRP payments are distributed. USDA's Natural Resource Conservation Service uses title companies as intermediaries to finalize wetlands easements under the Wetlands Reserve Program. As a result, the data provided to us shows large sums of money going to these title companies. In reality, the payments are ultimately distributed to landowners participating in the WRP.

Unfortunately, NRCS has not provided the data to show where these farms and wetlands are located or which farmers or landowners are enrolling in the program, so EWG is unable to allocate these large sums of money to individuals beyond the title companies. Therefore, these companies skew the conservation rankings and payment concentration, which EWG cannot avoid unless and until NRCS makes available the additional farm attribution data. Therefore, we have not included WRP payments in the 2010 data update.

Finally, we have separated data on farm commodity, disaster and conservation payments in order to provide a more accurate picture of top recipients and concentration of payments among the three main categories of USDA programs.

USDA subsidy information for **Surprise Creek Hutterian Brethern****Addresses on file with USDA for Surprise Creek Hutterian Brethern**

USDA county office from which subsidies were paid:	Subsidy Payments 1995-2010	Most recent address on file in USDA county office
Judith Basin County, Montana	\$238,530	Surprise Creek Hutterian Brethern Stanford, MT 59479
Total	\$238,530	

Note: The information on conservation spending for 2010 is incomplete due to missing data from USDA's Natural Resource Conservation Service. Payment data currently are not included for the Environmental Quality Incentives Program, but will be added once NRCS makes it available.

The information provided for the Wetland Reserve Program (WRP) provides an inaccurate picture of how WRP payments are distributed. USDA's Natural Resource Conservation Service uses title companies as intermediaries to finalize wetlands easements under the Wetlands Reserve Program. As a result, the data provided to us shows large sums of money going to these title companies. In reality, the payments are ultimately distributed to landowners participating in the WRP.

Unfortunately, NRCS has not provided the data to show where these farms and wetlands are located or which farmers or landowners are enrolling in the program, so EWG is unable to allocate these large sums of money to individuals beyond the title companies. Therefore, these companies skew the conservation rankings and payment concentration, which EWG cannot avoid unless and until NRCS makes available the additional farm attribution data. Therefore, we have not included WRP payments in the 2010 data update.

Finally, we have separated data on farm commodity, disaster and conservation payments in order to provide a more accurate picture of top recipients and concentration of payments among the three main categories of USDA programs.



Surprise Creek Hutterian Brethern received payments totaling \$238,530 from 1995 through 2010

Year	Conservation Subsidies	Disaster Subsidies	Commodity Subsidies	Total USDA Subsidies 1995-2010
1995	\$0	\$0	\$0	\$0
1996	\$0	\$0	\$0	\$0
1997	\$0	\$0	\$0	\$0
1998	\$0	\$0	\$0	\$0
1999	\$0	\$0	\$0	\$0
2000	\$0	\$0	\$0	\$0
2001	\$0	\$0	\$0	\$0
2002	\$0	\$0	\$0	\$0
2003	\$0	\$0	\$0	\$0
2004	\$0	\$0	\$0	\$0
2005	\$0	\$0	\$25,603	\$25,603
2006	\$0	\$0	\$38,547	\$38,547
2007	\$0	\$686	\$21,478	\$22,164
2008	\$0	\$12,218	\$26,111	\$38,329
2009	\$0	\$0	\$86,770	\$86,770
2010	\$0	\$0	\$27,117	\$27,117
Total	\$0	\$12,904	\$225,626	\$238,530

Crop Summary for Surprise Creek Hutterian Brethern

Crop	Payments 1995-2010
Dairy Program Subsidies	\$87,461
Wheat Subsidies**	\$53,491
Barley Subsidies**	\$28,173
Wool Subsidies	\$15,561
Livestock Subsidies	\$2,555
Dry Pea Subsidies	\$826
Canola Subsidies**	\$191
Oat Subsidies**	\$61
Sunflower Subsidies**	\$8

USDA subsidy information for **Surprise Creek Hutterian Brethern**

Payment Breakdown

Subsidy Program	Total Payments 1995-2010
Total USDA - Subsidies	\$238,530
<i>Subtotal, Farming Subsidies</i>	\$225,626
<i>Subtotal, Disaster Payments</i>	\$12,904

Commodity subsidy breakdown

Subsidy Program	Total Payments 1995-2010
Subtotal, Farming Subsidies	\$225,626
<i>Total Direct Payments</i>	\$107,406
Direct Program Payments - 2008 Farm Bill	\$37,298
Direct Payment - Barley	\$16,357
Direct Payment - Canola	\$191
Direct Payment - Oats	\$61
Direct Payment - Sunflower	\$8
Direct Payment - Wheat	\$53,491
<i>Total Counter Cyclical Payments</i>	\$2,304
Counter Cyclical Payment - Barley	\$2,304
<i>Loan Deficiency Payments</i>	\$25,900
Loan Deficiency - Barley	\$9,512
Loan Deficiency - Wool	\$15,561
Loan Deficiency - Dry Peas	\$826
<i>Total Dairy Program</i>	\$87,461
Milk Income Loss Contract Payment	\$71,812
Dairy Economic Loss Assistance Program	\$15,648
<i>Total Livestock Indemnity Program</i>	\$2,555
Livestock Indemnity Payments	\$2,555

Disaster subsidy breakdown

Subsidy Program	Total Payments 1995-2010
Subtotal, Disaster Payments	\$12,904
<i>Misc. Disaster Payments</i>	\$12,904
Crop Disaster - Program	\$12,904

USDA subsidy information for **Surprise Creek Hutterian Brethern****Ownership shares for Surprise Creek Hutterian Brethern**

Pick year for ownership information

USDA county office/Ownership:	Percentage Share*
Surprise Creek Hutterian Brethern	
ownership information from 2008	
Judith Basin County, Montana	
<u>Rev Sam Hofer</u>	20.00%
<u>Joseph Stahl Jr</u>	20.00%
<u>Jacob Hofer</u>	20.00%
<u>George Stahl</u>	20.00%
<u>George Hofer Sr</u>	20.00%

* According to USDA percentage shares for ownership may not reflect share of subsidy payments. EWG review shows that share information on file with USDA may not always equal 100 percent. Most recent percentage share information is from 2008. Future release of this information was barred by law in the 2008 Farm Bill.

Note: The information on conservation spending for 2010 is incomplete due to missing data from USDA's Natural Resource Conservation Service. Payment data currently are not included for the Environmental Quality Incentives Program, but will be added once NRCS makes it available.

The information provided for the Wetland Reserve Program (WRP) provides an inaccurate picture of how WRP payments are distributed. USDA's Natural Resource Conservation Service uses title companies as intermediaries to finalize wetlands easements under the Wetlands Reserve Program. As a result, the data provided to us shows large sums of money going to these title companies. In reality, the payments are ultimately distributed to landowners participating in the WRP.

Unfortunately, NRCS has not provided the data to show where these farms and wetlands are located or which farmers or landowners are enrolling in the program, so EWG is unable to allocate these large sums of money to individuals beyond the title companies. Therefore, these companies skew the conservation rankings and payment concentration, which EWG cannot avoid unless and until NRCS makes available the additional farm attribution data. Therefore, we have not included WRP payments in the 2010 data update.

Finally, we have separated data on farm commodity, disaster and conservation payments in order to provide a more accurate picture of top recipients and concentration of payments among the three main categories of USDA programs.

[illegible]

IRS EO/BMF Data Decoded

Subject: Surprise Creek Hutterian Brethern, Stanford, MT 59479

EO/BMF Name: Surprise Creek Hutterian Brethren Inc

EO File URL: [http://www.irs.gov/taxstats/charitablestats/article/0,,id=97186,00.html]

EO File by State: Montana

EO File MS-DOS Name: EO_MT.EXE

EO File Updated: 11-12-09

EO File Date: 12/7/09

EO File EO/BMF Data Sequence:

300264036SURPRISE CREEK HUTTERIAN BRETHREN INC %
 JEFFREY T SVEEN PO BOX 310 STANFORD
 MT59479-031000004031 200409200000000000101000000 00000 12
 X99

Note:

The font of this data sequence, as Times New Roman, is not the same as the font of the original EO/BMF data so the spacing steps of this data sequence may be different from the original EO/BMF data. The data fields are the same as the original EO/BMF data except for %.

EO/BMF data sequence decoded for EIN, IRC Section, and Ruling Date:

<u>EO/BMF Data</u>	<u>EO/BMF Data Field</u>
300264036	Employer Identification Number (EIN)
SURPRISE CREEK HUTTERIAN BRETHREN INC	Primary Name of Organization
% JEFFREY T SVEEN	In Care of Name (CO) (if present)
PO BOX 310	Street Address
STANFORD	City
MT	State
59479-0310	Zip Code (note: Zip+4)
0000	Group Exemption Number (GEN)
40	Subsection Code (SS)
3	Affiliation Code (AF)
1	Classification Code(s) (CL)
200409	Ruling Date (RD)

<u>Subsection Code</u>	<u>Classification Code</u>	<u>IRC Section (IRM Table)</u>	<u>IRC Section (SOI Table)</u>
40	1	501(d) Apostolic and religious organization	501(d) Apostolic and Religious Org.

<u>Ruling Date Data</u>	<u>Ruling Date Data Form</u>	<u>Ruling Date</u>
200409	YYYYMM (year and month)	09/2004

[Sign In](#) | [Cart](#) | [Newsletter](#)

1-800-MELISSA

[Products](#)[Solutions](#)[Downloads & Trials](#)[Support](#)[Resources](#)

pick a name...**any name!**
In one click you can search:
address history marriages divorces property ownership
website ownership bankruptcies tax liens court judgments
relatives aliases maiden names age **Start here** ►

Nonprofit Organization Lookup

Enter a 5-digit ZIP Code, organization name or 9-digit Tax ID

SURPRISE CREEK HUTTERIAN BRETHERN INC	
In Care of Name	JEFFREY T SVEEN
Address	PO BOX 310 STANFORD, MT 59479-0310 MapG MapY MapV
IRS Subsection	501(d) - A religious and apostolic association.
Type of Organization	Corporation
Deductibility	Contributions are NOT deductible
Tax I.D. Number	300264036
Exempt Since	09-2004
Form 990 Requirement	Not required to file 990
Classification	Religion Related, Spiritual Development N.E.C.
Share with others information about this Nonprofit - like the web site, e-mail address, how to donate or any corrections to the data shown.	
<input type="button" value="Post a Message"/>	

Messages

[How Can We Improve this Lookup?](#) | [Email to a Friend](#) | [Lookups Forum](#) | [Terms of Use](#)



1-800-MELISSA

[Sign In](#) | [Cart](#) | [Newsletters](#) | [Search](#)

[Products](#) [Solutions](#) [Downloads & Trials](#) [Support](#) [Resources](#) [Lookups](#) [Contact Us](#)

pick a name...any name!
In one click you can search:

[address history](#) [marriages](#) [divorces](#) [property ownership](#)
[website ownership](#) [bankruptcies](#) [tax liens](#) [court judgments](#)
[relatives](#) [aliases](#) [maiden names](#) [age](#) [Start here](#)

Nonprofit Organization Lookup

[Help](#)

[Index](#)

Enter a 5-digit ZIP Code, organization name or 9-digit Tax ID

SURPRISE CREEK HUTTERIAN BRETHERN INC	
In Care of Name	JEFFREY T SVEEN
Address	PO BOX 310 STANFORD, MT 59479-0310 Map G Map Y Map V
IRS Subsection	501(d) - A religious and apostolic association.
Type of Organization	Corporation
Deductibility	Contributions are NOT deductible
Tax I.D. Number	300264036
Exempt Since	09-2004
Form 990 Requirement	Not required to file 990
Classification	Religion Related, Spiritual Development N.E.C.
Share with others information about this Nonprofit - like the web site, e-mail address, how to donate or any corrections to the data shown.	
<input type="button" value="Post a Message"/>	

Messages

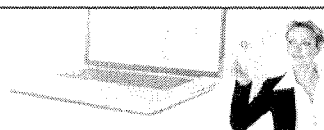
[How Can We Improve this Lookup?](#) | [Email to a Friend](#) | [Lookups Forum](#) | [Terms of Use](#)



1-800-MELISSA

[Products](#)[Solutions](#)[Downloads & Trials](#)[Support](#)[Resources](#)[Lookups](#)[Contact Us](#)[Sign In](#) | [Cart](#) | [Newsletters](#) | [Search](#)[Free Lookups](#)[Home](#) > [Lookups](#) > Nonprofit Organization Lookup[Help](#)

Geocoding Solutions

Append Latitude & Longitude Coordinates
to U.S. & Canadian Addresses[Request Information](#)Enter a 5-digit ZIP Code,
organization name or 9-digit Tax ID
[Submit](#)

Use this LookUp to:

- Find information on over 1.4 million registered nonprofit organizations in the United States
- Get organization name, assets, income, and IRS subsection
- Select organization for contact name and address, type of foundation and organization
- Get deductibility status, classification, Form 990, and more

SURPRISE CREEK HUTTERIAN BRETHREN INC

In Care of Name	JEFFREY T SYEEN PO BOX 310
Address	STANFORD, MT 59479-0310 MapG MapY MapV
IRS Subsection	501(d) - A religious and apostolic association.
Type of Organization	Corporation
Deductibility	Contributions are NOT deductible
Tax I.D. Number	300264036
Exempt Since	09-2004
Form 990 Requirement	Not required to file 990
Classification	Religion Related, Spiritual Development N.E.C.

Share with others information about this Nonprofit - like the web site, e-mail address, how to donate or any corrections to the data shown.

[Post a Message](#)[Messages](#)[How Can We Improve this Lookup?](#) | [Send to a Friend](#) | [Lookups Forum](#) | [Terms of Use](#)

Hutterite Surnames

Subject: Surprise Creek Hutterian Brethern, Stanford, MT 59479

Different Business Names: (no data)

A comparison of Hutterite surnames from the webpages 'Founding families' and 'Surnames of Founding Families' at The Federation of East European Family History Societies (FEEFHS) website [www.feefhs.org] and surnames from USDA ownership shares data for: 'Surprise Creek Hutterian Brethern'. The USDA data is from the Environmental Working Group's Farm Subsidy Database at the website [www.ewg.org/agmag].

Notes:

- 1) The webpage URL for 'Founding families' is:
[<http://www.feefhs.org/links/hutterites/families.html>].
- 2) The webpage URL for 'Surnames of Founding Families' is:
[<http://www.feefhs.org/links/hutterites/surnames.html>].
- 3) The list of Hutterite surnames includes Hutterite surnames found with Hutterite colonies as USDA farm subsidy recipients but does not include all Hutterite surnames.

<u>Hutterite Surnames</u>	<u>Surnames from USDA ownership shares data</u>	<u>Surnames that match both lists</u>
Decker	Hofer	Hofer
Entz	Stahl	Stahl
Glanzer	Walter	Walter
Gross		
Hofer		
Kleinsasser		
Maendel (Mandel)		
Miller		
Stahl		
Tschetter		
Waldner		
Walter		
Wipf		
Wollman		
Wurtz		
Wurz		

Comparison data

Name: Surprise Creek Hutterian Brethern

Location: Stanford, MT 59479

Different Business Names: (no data)

Hutterite Surnames: Hofer, Stahl, Walter

Data Timeframe: 1995-2006

[Home](#)
[Notifications](#)
[Reach Us](#)

Keep our server humming, [Donate](#).

HUTTERITE CONTACTS

Surprise Creek Dariusleut

Box 310

Stanford, MT 59479

GO TO MAIN INDEX

- L Sage Creek, Chester, MT 59522
- L Sand Lake, Val Made, SK SON 2T0
- D Sandhills, Beiseker, AB TOM OGO
- D Schoonover, Odessa, WA 99159
- D Scotford, Fort Saskatch, AB T8L 4A3
- D Scott, Scott, SK SOK 4A0
- L Seville, Cut Bank, MT 59427
- D Shady Lane, Wanham, AB T0H 3P0
- S Shady Lane, Treherne, MB ROG 2V0
- L Shamrock, Bow Island, AB T0K OGO
- S Shamrock, Carpenter, SD 57322-8200
- S Shannon, Winfred, SD 57076-7005
- D Silver Creek, Ferintosh, AB T0B 1M0
- L Silver Sage, Foremost, AB T0K 0X0
- S Silverwinds, Sperling, MB ROG 2M0
- D Simmie, Admiral, SK SON 0B0
- S Skyview, Miami, MB ROG 1H0
- L Smiley, Smiley, SK SOL 2Z0
- D Smoky Lake, Smoky Lake, AB T0A

3C0

- S Sommerfeld, High Bluff, MB ROH OK0
- S Souris River, Elgin, MB ROK OT0
- L South Bend, Alliance, AB T0B 0A0
- D South Peace, Farmington, BC VOC

1N0

- L Sovereign, Rosetown, SK SOL 2V0
- S Spink, Frankfort, SD 57440-7207
- D Spokane, Reardan, WA 99029
- D Spring Creek, Walsh, AB T0J 3L0
- D Spring Creek, Lewistown, MT 59479
- S Spring Creek, Forbes, ND 58439-

9027

- S Spring Hill, Neepawa, MB ROJ 1H0

Manager Darius Walter

406-566-2513

Minister Sam Hofer

406-566-2669

fax 2669

School 2269

Contact Information for Hutterite colonies as USDA farm subsidy recipients
Subject: Surprise Creek Hutterian Brethern, Stanford, MT 59479

Contact Information for [Surprise Creek Hutterian Brethern, Stanford, MT 59479]

1) IRS EO/BMF data

Address:

Surprise Creek Hutterian Brethren Inc
PO Box 310
Stanford, MT 59479-0310

2) Hutterite Directory

Phone:

- 1) Sam Hofer, Minister: [406-566-2669]
- 2) Darius Walter, Manager: [406-566-2513]

Address:

Surprise Creek Colony
Box 310
Stanford, MT 59479

Address verification results from [www.melissadata.com]:

1) For (1) IRS EO/BMF data: address verified

2) For (2) Hutterite Directory:

Address verified for:

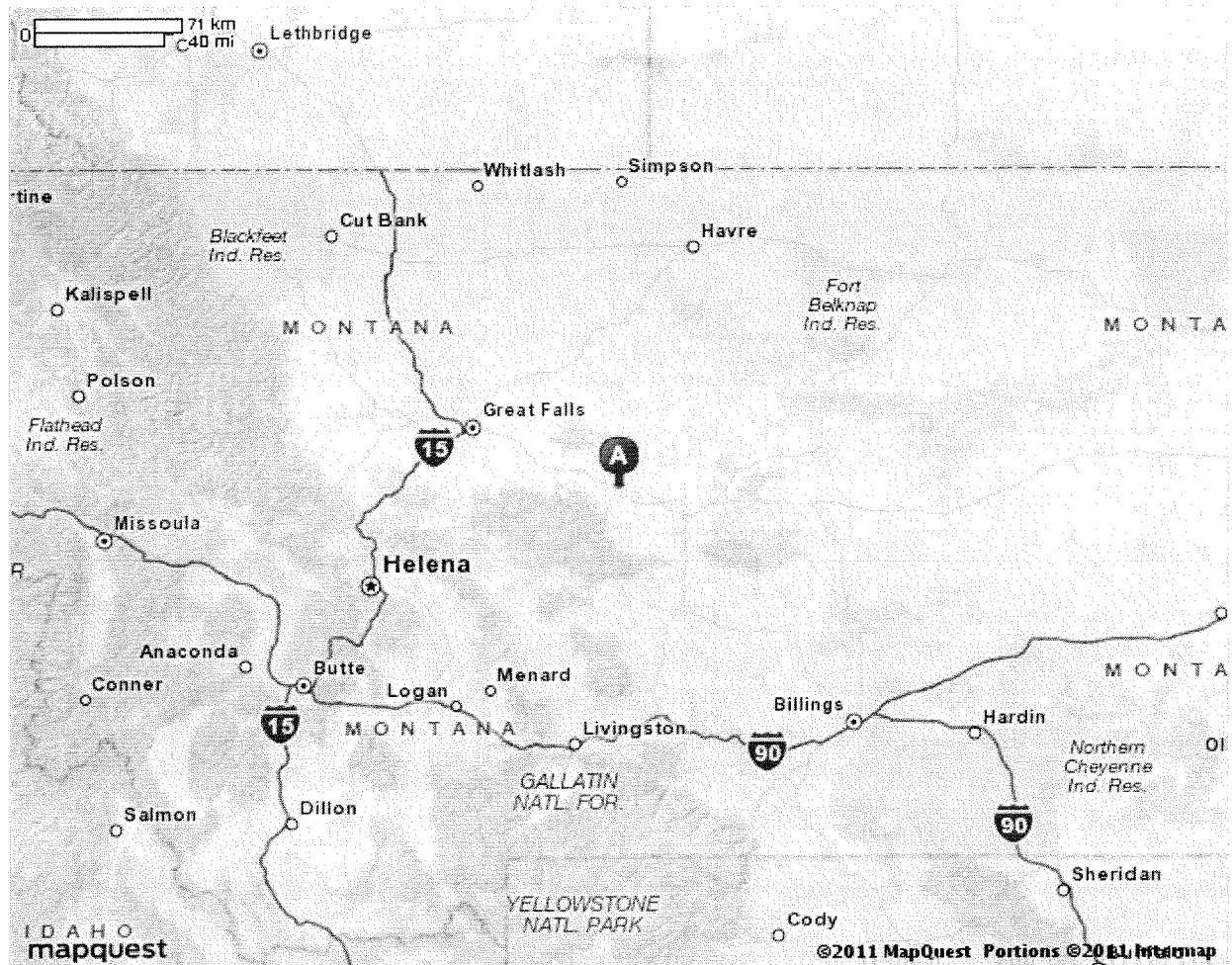
PO Box 310
Stanford, MT 59479-0310



MAPQUEST

Map of Stanford, MT

Notes



All rights reserved. Use subject to [License/Copyright](#) | [Map Legend](#)

Directions and maps are informational only. We make no warranties on the accuracy of their content, road conditions or route usability or expeditiousness. You assume all risk of use. MapQuest and its suppliers shall not be liable to you for any loss or delay resulting from your use of MapQuest. Your use of MapQuest means you agree to our [Terms of Use](#)

List of Evidence for Hutterite colonies as USDA farm subsidy recipients

Subject: Turner Hutterian Bretheren Inc, Turner, MT 59542

Location by State: Montana

Form and Version of Evidence:

[Short Form for Original Evidence (Long Form) and New Evidence 1]

Timeframe of Evidence as Webpages: 2009-2011

Status: Investigation as EO (Exempt Organization)

Topic: Short Form includes Findings from Original Evidence (Long Form) and
New Evidence 1, and Conclusion from New Evidence 1

Section SF. List of Short Form of Evidence for OE and NE 1

- 1) EWG 'Search Result' and 'Farm Location(s)' webpages (10/26/2009) for data 1995-2006
Both from Environmental Working Group's Farm Subsidy Database - [<http://farm.ewg.org/>]
Evidence included: yes
- 2) EWG 'Ownership Interest(s)' webpage(s) (10/26/2009) for data 1995-2006
From Environmental Working Group's Farm Subsidy Database - [<http://farm.ewg.org/>]
Evidence included: yes
- 3) EWG dataset (7/21/2011) for data 1995-2010
From Environmental Working Group's Farm Subsidy Database - [<http://farm.ewg.org/>]
Evidence included: yes
- 4) IRS Exempt Organization (EO) data webpage(s) from [www.irs.gov]
EO File URL: (not included)
EO File Date (for OE): (not included)
EO File Date (for NE 1): (not included)
Evidence included: no
- 5) IRS EO/BMF Data Decoded page
Evidence included: no
- 6) Melissa Data webpage(s) from [www.melissadata.com]
Evidence included: no
- 7) Manta data webpage(s) (10/26/2009) from [www.manta.com]
Evidence included: yes
- 8) Hutterite Surnames page
Evidence included: yes
- 9) Hutterite Directory webpage(s) (10/26/2009)
From [www.cedrontech.com], or link from [www.hutterites.org]
Evidence included: yes
- 10) Contact Information page(s)
Evidence included: yes
- 11) MapQuest webpage(s) (5/26/2011) from [www.mapquest.com]
Evidence included: yes

Note:

All evidence has been introduced for the original evidence (long form) and/or the new evidence 1, except the 'Contact Information' page and the 'MapQuest' webpage which are introduced as evidence for the 'Short Form of Evidence for OE and NE 1'.

List of Evidence for Hutterite colonies as USDA farm subsidy recipients

Subject: Turner Hutterian Bretheren Inc, Turner, MT 59542

Location by State: Montana

Status: Investigation as EO (Exempt Organization)

Topic: Findings, for Section LF and Section SF, Version 1

Findings (for Section LF and Section SF, Version 1):

1:

Turner Hutterian Bretheren Inc is confirmed as a Hutterite colony and member of the Hutterian Brethren Church based on name and data for ID as a Hutterite colony. Hutterian Bretheren is a misspelling of Hutterian Brethren. Turner Colony is a recognized Hutterite colony, a Hutterite surname is found at Turner Hutterian Bretheren Inc, and Turner Colony is included in the Hutterite Directory.

Data for Turner Hutterian Bretheren Inc for ID as a Hutterite colony:

1) Name: Turner Hutterian Bretheren Inc, Turner, MT 59542

2) EWG/USDA ownership shares data, Hutterite Surnames: Hofer

3) FEEFHS/Hutterite colony data:

[Year Founded | Colony Name | Location: City (County) State/Province | Parent Colony
1959 | Turner, Montana | Turner (Blaine) MT | Grass Range, Montana

(note: a province or state has been added to the 'Colony Name' and 'Parent Colony' by FEEFHS for a flat file database for the Internet)]

4) Rocky Cape Christian Community/Hutterite colony data:

[Turner, MT, 1959 - present (note Dariusleut)]

5) Hutterite Directory (for Turner Colony): Turner, Box 17, Turner, MT 59542

2:

IRS EO/BMF data not found so do not know IRC section.

3:

Dataset for timeframe 1995-2006:

Identity of USDA farm subsidy recipient:

[Turner Hutterian Bretheren Inc, Turner, MT 59542]

USDA farm subsidy total:

1) Subsidy Total 1995-2006: \$1,001,876.74 (note: exact calculation)

2) Subsidy Payments 1995-2006 Total: \$1,001,877 (note: rounded off calculation)

IRC Section: (unknown)

Ruling Date: (unknown)

Operating As: Hutterite colony

> Findings for Section NE 1, for:
[Turner Hutterian Bretheren Inc, Turner, MT 59542]
(page 1)

1:

Refer to the original findings for Section LF for data.

2:

Melissa Data can be established as a valid data source for IRS data from [Findings for documentation as evidence for Hutterite colonies as USDA farm subsidy recipients] that will establish that there are 100 organizations with IRS EO/BMF data and Melissa Data data with the same IRS Employer Identification Number (EIN) and Melissa Data data that can be converted to decoded IRS EO/BMF data, so the data is for the same organization.

> Conclusion for Section NE 1, for:

[Turner Hutterian Bretheren Inc, Turner, MT 59542]

(page 1)

1:

This conclusion is a updated version of the original conclusion for Section LF so refer to this updated conclusion as the new conclusion for Section LF. This conclusion includes a updated dataset with data for timeframe 1995-2010.

2:

IRS EO/BMF data not found for original evidence.

Melissa Data not found for new evidence so do not know IRC section.

3:

Dataset for timeframe 1995-2010:

Identity of USDA farm subsidy recipient:

[Turner Hutterian Bretheren Inc, Turner, MT 59542]

USDA farm subsidy total:

1) Subsidy Total 1995-2010: \$1,212,882.58 (note: exact calculation)

2) Subsidy Payments 1995-2010 Total: \$1,212,883 (note: rounded off calculation)

3) 'Summary' data shows that the farm subsidy payment data for the calculation of the USDA farm subsidy total for 1995-2010 applies to 1995-2010.

IRC Section: (unknown)

Ruling Date: (unknown)

Operating As: Hutterite colony

4:

Recommendation:

> Step 1

A investigation to find IRC section data from the IRS Business Master File (BMF) for:

Name: Turner Hutterian Bretheren Inc, Turner, MT 59542

Timeframe for IRC section data: 1995-2010

Data from Section LF:

Manta data: Turner Colony, HC 67, Turner, MT 59542

Hutterite Directory (for Turner Colony): Turner, Box 17, Turner, MT 59542

environmental working group's Farm Subsidy Database



179,072,391

NEW 2007 Direct Payment Subsidy Overview

NEW Press Release

[2008 Farm Subsidy Database Update](#)

[2008 Summary](#)

[2008 News Release](#)

[EWG's Policy Analysis Database](#)



- [Full Disclosure: Who really benefits from federal farm subsidies](#)
- [What's in the new Farm Bill 2007 Database?](#)
- [New Farm Bill Web Site Generates Media Storm](#)

[Congressional District Ranking](#)

Related Content

[Farms Receiving Government](#)

[Payments](#)

[Speech: Farm Policy For The Rest of](#)

[Us](#)

EWG Farm Subsidy Database

Corporate Subsidy Recipients 1 to 1 of 1 in Montana

Business Name: TURNER HUTTERIAN

Rank	Name	Location	Subsidy Total 1995-2006
1	Turner Hutterian Bretheren Inc	Turner, MT 59542	\$ 1,001,876.74

environmental working group's Farm Subsidy Database



179,072,688

NEW 2007 Direct Payment Subsidy Overview NEW Press Release

[2008 Farm Subsidy Database Update](#)

[2008 Summary](#)

[2008 News Release](#)

[EWG's Policy Analysis Database](#)

READ MULCH
Updates, commentary,
& your feedback

NEW!

- [Full Disclosure: Who really benefits from federal farm subsidies](#)
- [What's in the new Farm Bill 2007 Database?](#)
- [New Farm Bill Web Site Generates Media Storm](#)

[Congressional District Ranking](#)

Related Content

Farms Receiving Government

Payments

Speech: Farm Policy For The Rest of
Us

USDA subsidy information for Turner Hutterian Bretheren Inc

Turner Hutterian Bretheren Inc: [Summary](#) | [Programs](#) | [Programs by year](#) | [Farm Location\(s\)](#) | [Ownership Interest\(s\)](#)

Addresses on file with USDA for Turner Hutterian Bretheren Inc

USDA county office from which subsidies were paid:	Subsidy Payments 1995-2006	Most recent address on file in USDA county office
Blaine County, Montana	\$1,001,877	Turner Hutterian Bretheren Inc Turner, MT 59542
Total	\$1,001,877	

environmental working group's Farm Subsidy Database



179,072,759

NEW 2007 Direct Payment Subsidy Overview

NEW Press Release

[2008 Farm Subsidy Database Update](#)

[2008 Summary](#)

[2008 News Release](#)

[EWG's Policy Analysis Database](#)

READ MULCH
Updates, commentary,
& your feedback

NEW!

- [Full Disclosure: Who really benefits from federal farm subsidies](#)
- [What's in the new Farm Bill 2007 Database?](#)
- [New Farm Bill Web Site Generates Media Storm](#)

[Congressional District Ranking](#)

Related Content

Farms Receiving Government

Payments

Speech: Farm Policy For The Rest of
Us

USDA subsidy information for Turner Hutterian Bretheren Inc

[Turner Hutterian Bretheren Inc: Summary](#) | [Programs](#) | [Programs by year](#) | [Farm Location\(s\)](#) | [Ownership Interest\(s\)](#)

Ownership shares for Turner Hutterian Bretheren Inc

Pick year for ownership information

USDA county office/Ownership:	Percentage Share*
Turner Hutterian Bretheren Inc ownership information from 2006 Blaine County, Montana	
Jason Hofer Turner, MT 59542	1.89 %
Marie Hofer Turner, MT 59542	1.89 %
Heidi E Hofer Turner, MT 59542	1.89 %
Duanne Hofer Turner, MT 59542	1.89 %
Rose M Hofer Turner, MT 59542	1.89 %
Rhonda Hofer Turner, MT 59542	1.89 %
Stanley Hofer Turner, MT 59542	1.89 %
Wade Hofer Turner, MT 59542	1.89 %
Annie Hofer Turner, MT 59542	1.89 %
Kimberly Hofer Turner, MT 59542	1.89 %
Valerie K Hofer Turner, MT 59542	1.89 %
Amanda R Hofer Turner, MT 59542	1.89 %

[Related News Coverage](#)[FSA Fact Sheets](#)

**Sign up to receive email updates
from EWG**

Anna P Hofer Turner, MT 59542	1.89 %
Sam Hofer Turner, MT 59542	1.89 %
Bertha Hofer Turner, MT 59542	1.89 %
Barbara Hofer Turner, MT 59542	1.89 %
Edward Hofer Turner, MT 59542	1.89 %
Annie Hofer Turner, MT 59542	1.89 %
Jerry Hofer Turner, MT 59542	1.89 %
Walter Hofer Turner, MT 59542	1.89 %
Anna Rose Hofer Turner, MT 59542	1.89 %
Barbara Hofer Turner, MT 59542	1.89 %
David Hofer Turner, MT 59542	1.89 %
Esther Hofer Turner, MT 59542	1.89 %
Lenard Hofer Turner, MT 59542	1.89 %
Gary Hofer Turner, MT 59542	1.89 %
Danny Hofer Turner, MT 59542	1.89 %
Jake Hofer Jr Turner, MT 59542	1.89 %
Paul Hofer Turner, MT 59542	1.89 %
Esther J Hofer Turner, MT 59542	1.89 %
Darlene Hofer Turner, MT 59542	1.89 %
Timothy Hofer Turner, MT 59542	1.89 %
James Hofer Turner, MT 59542	1.89 %
Justin P Hofer Turner, MT 59542	1.89 %
Gail B Hofer Turner, MT 59542	1.89 %

<u>Lillian M Hofer</u> Turner, MT 59542	1.89 %
<u>Travis Hofer</u> Turner, MT 59542	1.89 %
<u>Katie Hofer</u> Turner, MT 59542	1.89 %
<u>Elizabeth Hofer</u> Turner, MT 59542	1.89 %
<u>Anna C Hofer</u> Turner, MT 59542	1.89 %
<u>Annie A Hofer</u> Turner, MT 59542	1.89 %
<u>Rosa Hofer</u> Turner, MT 59542	1.89 %
<u>Becky E Hofer</u> Turner, MT 59542	1.89 %
<u>Theresa Marie Hofer</u> Malta, MT 59538	1.89 %
<u>Helen Hofer</u> Malta, MT 59538	1.89 %
<u>Rylan Paul Hofer</u> Turner, MT 59542	1.89 %
<u>Marita Suzanne Hofer</u> Turner, MT 59542	1.89 %
<u>Janel B Hofer</u> Turner, MT 59542	1.89 %
<u>Adam P Hofer</u> Turner, MT 59542	1.89 %
<u>Grace L Hofer</u> Turner, MT 59542	1.89 %
<u>Kailyn Hofer</u> Turner, MT 59542	1.89 %
<u>Calvin Hofer</u> Turner, MT 59542	1.72 %
<u>Victoria Ann Hofer</u> Turner, MT 59542	1.89 %

* According to USDA percentage shares for ownership may not reflect share of subsidy payments. EWG review shows that share information on file with USDA may not always equal 100 percent.

www.ewg.org is the website for both Environmental Working Group and EWG Action Fund

Copyright 2009, Environmental Working Group. All Rights Reserved.

Headquarters 1436 U St. N.W., Suite 100 | Washington, DC 20009 || [Contact Us](#)



EWG Farm Subsidy Database

Corporate Subsidy Recipients **1** to **1** of **1** in Montana

Business Name: **TURNER HUTTERIAN**

Rank	Name	Location	Subsidy Total 1995-2010
1	<u>Turner Hutterian Bretheren Inc</u>	Turner, MT 59542	\$ 1,212,882.58

Note: The information on conservation spending for 2010 is incomplete due to missing data from USDA's Natural Resource Conservation Service. Payment data currently are not included for the Environmental Quality Incentives Program, but will be added once NRCS makes it available.

The information provided for the Wetland Reserve Program (WRP) provides an inaccurate picture of how WRP payments are distributed. USDA's Natural Resource Conservation Service uses title companies as intermediaries to finalize wetlands easements under the Wetlands Reserve Program. As a result, the data provided to us shows large sums of money going to these title companies. In reality, the payments are ultimately distributed to landowners participating in the WRP.

Unfortunately, NRCS has not provided the data to show where these farms and wetlands are located or which farmers or landowners are enrolling in the program, so EWG is unable to allocate these large sums of money to individuals beyond the title companies. Therefore, these companies skew the conservation rankings and payment concentration, which EWG cannot avoid unless and until NRCS makes available the additional farm attribution data. Therefore, we have not included WRP payments in the 2010 data update.

Finally, we have separated data on farm commodity, disaster and conservation payments in order to provide a more accurate picture of top recipients and concentration of payments among the three main categories of USDA programs.

USDA subsidy information for **Turner Hutterian Bretheren Inc****Addresses on file with USDA for Turner Hutterian Bretheren Inc**

USDA county office from which subsidies were paid:	Subsidy Payments 1995-2010	Most recent address on file in USDA county office
Blaine County, Montana	\$1,212,883	Turner Hutterian Bretheren Inc Turner, MT 59542
Total	\$1,212,883	

Note: The information on conservation spending for 2010 is incomplete due to missing data from USDA's Natural Resource Conservation Service. Payment data currently are not included for the Environmental Quality Incentives Program, but will be added once NRCS makes it available.

The information provided for the Wetland Reserve Program (WRP) provides an inaccurate picture of how WRP payments are distributed. USDA's Natural Resource Conservation Service uses title companies as intermediaries to finalize wetlands easements under the Wetlands Reserve Program. As a result, the data provided to us shows large sums of money going to these title companies. In reality, the payments are ultimately distributed to landowners participating in the WRP.

Unfortunately, NRCS has not provided the data to show where these farms and wetlands are located or which farmers or landowners are enrolling in the program, so EWG is unable to allocate these large sums of money to individuals beyond the title companies. Therefore, these companies skew the conservation rankings and payment concentration, which EWG cannot avoid unless and until NRCS makes available the additional farm attribution data. Therefore, we have not included WRP payments in the 2010 data update.

Finally, we have separated data on farm commodity, disaster and conservation payments in order to provide a more accurate picture of top recipients and concentration of payments among the three main categories of USDA programs.



Turner Hutterian Bretheren Inc received payments totaling \$1,212,883 from 1995 through 2010

Year	Conservation Subsidies	Disaster Subsidies	Commodity Subsidies	Total USDA Subsidies 1995-2010
1995	\$5,763	\$0	\$26,109	\$31,872
1996	\$5,135	\$0	\$30,356	\$35,491
1997	\$5,763	\$0	\$60,527	\$66,290
1998	\$5,763	\$0	\$95,869	\$101,632
1999	\$5,763	\$22,976	\$141,685	\$170,424
2000	\$0	\$0	\$123,514	\$123,514
2001	\$1,246	\$4,984	\$120,000	\$126,230
2002	\$0	\$4,032	\$0	\$4,032
2003	\$0	\$53,165	\$42,587	\$95,752
2004	\$0	\$0	\$122,857	\$122,857
2005	\$0	\$61,353	\$15,451	\$76,804
2006	\$0	\$0	\$46,979	\$46,979
2007	\$0	\$0	\$40,000	\$40,000
2008	\$0	\$51,004	\$40,000	\$91,004
2009	\$0	\$0	\$40,002	\$40,002
2010	\$0	\$0	\$40,000	\$40,000
Total	\$29,433	\$197,514	\$985,936	\$1,212,883

Crop Summary for Turner Hutterian Bretheren Inc

Crop	Payments 1995-2010
Wheat Subsidies**	\$742,111
Barley Subsidies**	\$160,430
Livestock Subsidies	\$13,919
Canola Subsidies**	\$3,170
Wool Subsidies	\$73

Note: The information on conservation spending for 2010 is incomplete due to missing data from USDA's Natural Resource Conservation Service. Payment data currently are not included for the Environmental Quality Incentives Program, but will be added once NRCS makes it available.

The information provided for the Wetland Reserve Program (WRP) provides an inaccurate picture of how WRP payments are distributed. USDA's Natural Resource Conservation Service uses title companies as intermediaries to finalize wetlands easements under the Wetlands Reserve Program. As a result, the data provided to us shows large

USDA subsidy information for **Turner Hutterian Bretheren Inc****Payment Breakdown**

Subsidy Program	Total Payments 1995-2010
Total USDA - Subsidies	\$1,212,883
<i>Subtotal, Farming Subsidies</i>	\$985,936
<i>Subtotal, Conservation Programs</i>	\$29,433
<i>Subtotal, Disaster Payments</i>	\$197,514

Commodity subsidy breakdown

Subsidy Program	Total Payments 1995-2010
Subtotal, Farming Subsidies	\$985,936
<i>Total Direct Payments</i>	\$320,002
Direct Program Payments - 2008 Farm Bill	\$80,002
Direct Payment - Barley	\$23,700
Direct Payment - Wheat	\$216,300
<i>Total Counter Cyclical Payments</i>	\$12,447
Counter Cyclical Payment - Barley	\$12,447
Counter Cyclical Payment - Wheat	\$0
<i>Production Flexibility Contracts</i>	\$294,469
Production Flexibility - Barley	\$60,392
Production Flexibility - Wheat	\$234,077
<i>Mkt. Loss Asst. - Commodity Crops</i>	\$139,888
Market Loss Assistance - Barley	\$25,271
Market Loss Assistance - Wheat	\$114,617
<i>Oilseed Program</i>	\$690
Oilseed Program - Canola	\$690
<i>Deficiency Payments</i>	\$529
Advance Deficiency - Barley	\$7,978
Deficiency - Barley	\$-7,449
Advance Deficiency - Wheat	\$16,279
Deficiency - Wheat	\$-16,279
<i>Loan Deficiency Payments</i>	\$195,595
Loan Deficiency - Barley	\$36,625
Loan Deficiency - Canola Oil	\$2,480

Loan Deficiency - Wheat	\$156,465
Loan Def. Refund - Wheat	\$-48
Loan Deficiency - Wool	\$73
<i>Marketing Loan Gains</i>	\$20,700
Market Gains Farm - Wheat	\$20,700
<i>Misc. Farm - Subsidies</i>	\$1,616
Interest Penalty Payments	\$149
Farm Storage - Barley	\$1,467

Conservation subsidy breakdown

Subsidy Program	Total Payments 1995-2010
Subtotal, Conservation Programs	\$29,433
<i>Conservation Reserve Program</i>	\$28,187
CRP - Annual Land Rental	\$28,815
CRP - Haying / Grazing	\$-628
<i>Emergency Conservation</i>	\$1,246
Emergency Conservation - Drought	\$1,246

Disaster subsidy breakdown


Subsidy Program	Total Payments 1995-2010
Subtotal, Disaster Payments	\$197,514
<i>Misc. Disaster Payments</i>	\$183,595
Crop Disaster - Program	\$181,364
Quality Losses Program	\$2,231
<i>Livestock Disaster / Emergency</i>	\$7,441
Emergency Livestock Feed Assistance	\$7,441
Livestock Compensation Program	\$6,478

Note: The information on conservation spending for 2010 is incomplete due to missing data from USDA's Natural Resource Conservation Service. Payment data currently are not included for the Environmental Quality Incentives Program, but will be added once NRCS makes it available.

The information provided for the Wetland Reserve Program (WRP) provides an inaccurate picture of how WRP payments are distributed. USDA's Natural Resource Conservation Service uses title companies as intermediaries to finalize wetlands easements under the Wetlands Reserve Program. As a result, the data provided to us shows large sums of money going to these title companies. In reality, the payments are ultimately distributed to landowners participating in the WRP.

Unfortunately, NRCS has not provided the data to show where these farms and wetlands are located or which farmers or landowners are enrolling in the program, so EWG is unable to allocate these large sums of money to individuals beyond the title companies. Therefore, these companies skew the conservation rankings and payment concentration, which EWG cannot avoid unless and until NRCS makes available the additional farm attribution data. Therefore, we have not included WRP payments in the 2010 data update.

Finally, we have separated data on farm commodity, disaster and conservation payments in order to provide a more accurate picture of top recipients and concentration of payments among the three main categories of USDA programs.

USDA subsidy information for **Turner Hutterian Bretheren Inc****Ownership shares for Turner Hutterian Bretheren Inc**Pick year for ownership information 

USDA county office/Ownership:	Percentage Share*
-------------------------------	-------------------

Turner Hutterian Bretheren Inc ownership information from 2008 Blaine County, Montana	
--	--

<u>Members Of Turner Hutterian Breth</u>	100.00%
--	----------------

* According to USDA percentage shares for ownership may not reflect share of subsidy payments. EWG review shows that share information on file with USDA may not always equal 100 percent. Most recent percentage share information is from 2008. Future release of this information was barred by law in the 2008 Farm Bill.

Note: The information on conservation spending for 2010 is incomplete due to missing data from USDA's Natural Resource Conservation Service. Payment data currently are not included for the Environmental Quality Incentives Program, but will be added once NRCS makes it available.

The information provided for the Wetland Reserve Program (WRP) provides an inaccurate picture of how WRP payments are distributed. USDA's Natural Resource Conservation Service uses title companies as intermediaries to finalize wetlands easements under the Wetlands Reserve Program. As a result, the data provided to us shows large sums of money going to these title companies. In reality, the payments are ultimately distributed to landowners participating in the WRP.

Unfortunately, NRCS has not provided the data to show where these farms and wetlands are located or which farmers or landowners are enrolling in the program, so EWG is unable to allocate these large sums of money to individuals beyond the title companies. Therefore, these companies skew the conservation rankings and payment concentration, which EWG cannot avoid unless and until NRCS makes available the additional farm attribution data. Therefore, we have not included WRP payments in the 2010 data update.

Finally, we have separated data on farm commodity, disaster and conservation payments in order to provide a more accurate picture of top recipients and concentration of payments among the three main categories of USDA programs.



USDA subsidy information for **Members Of Turner Hutterian Breth**

Recipient's ownership share(s)

Recipient:	County	Percentage Share*
	Blaine County, Montana	100.0 %
<u>Turner Hutterian Bretheren Inc</u>	Blaine County, Montana	100.0 %
	Blaine County, Montana	100.0 %

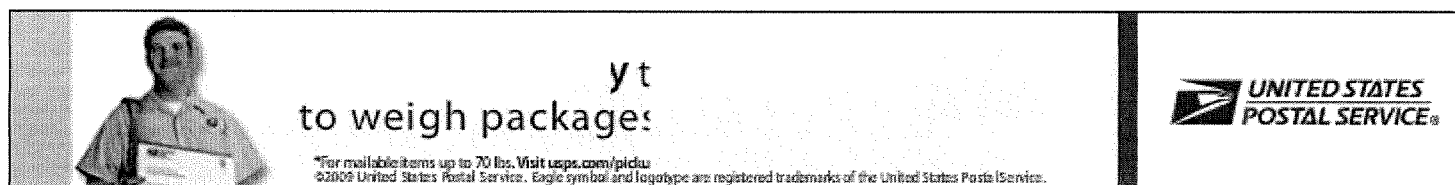
* Most recent percentage share information is from 2008. According to USDA percentage shares for ownership may not reflect share of subsidy payments. EWG review shows that share information on file with USDA may not equal 100 percent.

Note: The information on conservation spending for 2010 is incomplete due to missing data from USDA's Natural Resource Conservation Service. Payment data currently are not included for the Environmental Quality Incentives Program, but will be added once NRCS makes it available.

The information provided for the Wetland Reserve Program (WRP) provides an inaccurate picture of how WRP payments are distributed. USDA's Natural Resource Conservation Service uses title companies as intermediaries to finalize wetlands easements under the Wetlands Reserve Program. As a result, the data provided to us shows large sums of money going to these title companies. In reality, the payments are ultimately distributed to landowners participating in the WRP.

Unfortunately, NRCS has not provided the data to show where these farms and wetlands are located or which farmers or landowners are enrolling in the program, so EWG is unable to allocate these large sums of money to individuals beyond the title companies. Therefore, these companies skew the conservation rankings and payment concentration, which EWG cannot avoid unless and until NRCS makes available the additional farm attribution data. Therefore, we have not included WRP payments in the 2010 data update.

Finally, we have separated data on farm commodity, disaster and conservation payments in order to provide a more accurate picture of top recipients and concentration of payments among the three main categories of USDA programs.



[Home](#) | [About Us](#) | [myManta](#) | [FAQ](#) | [View Cart](#) | [My Profile](#)

Login:

[Not a member? Learn more.](#)

Monday, Oct. 26, 2009
63,778,867 companies



New! Manta Featured Listings. 30-Day Free Trial

COMPANIES: U.S., Australia, Canada, U.K., Worldwide

RESOURCES: Video, Jobs, Reports, White Papers | **JOIN US:** Twitter, Facebook

U.S. business name, category, location...

Search

BUSINESS CENTERS: Small Biz, Sales Expertise, HR, Travel, Career, Tech

U.S. » Turner, MT » Associations/Non-Profits » Religious Organizations » Nonchurch Religious Organizations » Turner Colony

Turner Colony (Turner Colony Inc*)

Is this your company?

[Claim This Profile](#)

These Members Work Here



Do you?
SAY SO

HC 67
Turner, MT 59542

Phone: (406) 379-2340

Website: Information not found (?)

Ads by Google

[Farms For Sale](#) Search 1000s of Farm Properties For Sale Listings Nationwide.

[Certified Organic Farm](#) Locally Grown High Quality Organic Fruits & Vegetables. Order Today.

The ads are not affiliated with Turner Colony

Business Categories

Farms in Turner, MT

Religious Organization Cattle Ranching & Wheat Farming*, All Other Miscellaneous Crop Farming

Turner Colony Business Information [Claim This Profile](#)

Turner Colony is a private company categorized under Nonchurch Religious Organizations and located in Turner, MT. Current estimates show this company has an annual revenue of \$2.5 to 5 million and employs a staff of approximately 20 to 49.


Also Does Business As

Turner Colony Inc*

HQ, Branch or Single Location

Single Location

Annual Sales (Estimated)

 [View Details](#)


Employees (Estimated)
20 to 49
D&B: 54*

Team McGladrey golfer
Natalie Gulbis and her caddie
Greg Sheridan on being
understood.

natalieisunderstood.com

RSM McGladrey
Accounting | Tax | Business Consulting

SIC Code and Description

 [View Details](#)

NAICS Code and Description

111998, All Other Miscellaneous Crop
Farming

Products, Services and Brands

Information not found (?)

State of Incorporation

Information not found

Years in Business

52*


Company Contacts

Contact Name	Gender	
Paul Hofer, President	M	Claim This Profile

Click on the [reports](#) tab at the top of the page to research company background, detailed company profile, credit and financial reports for Turner Colony.

*Data provided by D&B. © Dun and Bradstreet, Inc. All rights Reserved.

Things You
Should Know
About Us:



Click Here For Your
**Risk Free
Trial**

Send 100 Emails FREE!



Related Links

Other companies named
Turner Colony

Companies in this industry

Jobs in Turner, MT

Recent Visitors



YOU
JOIN NOW

Companies by Location: Turner, Montana

Hutterite Surnames

Subject: Turner Hutterian Bretheren Inc, Turner, MT 59542

Different Business Names: (no data)

A comparison of Hutterite surnames from the webpages 'Founding families' and 'Surnames of Founding Families' at The Federation of East European Family History Societies (FEEFHS) website [www.feefhs.org] and surnames from USDA ownership shares data for: 'Turner Hutterian Bretheren Inc'. The USDA data is from the Environmental Working Group's Farm Subsidy Database at the website [www.ewg.org/agmag].

Notes:

- 1) The webpage URL for 'Founding families' is:
[<http://www.feefhs.org/links/hutterites/families.html>].
- 2) The webpage URL for 'Surnames of Founding Families' is:
[<http://www.feefhs.org/links/hutterites/surnames.html>].
- 3) The list of Hutterite surnames includes Hutterite surnames found with Hutterite colonies as USDA farm subsidy recipients but does not include all Hutterite surnames.

<u>Hutterite Surnames</u>	<u>Surnames from USDA ownership shares data</u>	<u>Surnames that match both lists</u>
Decker	Hofer	Hofer
Entz		
Glanzer		
Gross		
Hofer		
Kleinsasser		
Maendel (Mandel)		
Miller		
Stahl		
Tschetter		
Waldner		
Walter		
Wipf		
Wollman		
Wurtz		
Wurz		

Comparison data

Name: Turner Hutterian Bretheren Inc

Location: Turner, MT 59542

Different Business Names: (no data)

Hutterite Surnames: Hofer

Data Timeframe: 1995-2006

[Home](#)[Notifications](#)[Reach Us](#)

Keep our server humming, [Donate](#).

HUTTERITE CONTACTS

GO TO MAIN INDEX

- D Thompson, Ft. Macleod, AB TOL 020
- D Three Hills, Three Hills, AB TOM 2A0
- S Thunderbird, Faulkton, SD 57438-9326
- D Tofield, Tofield, AB TOB 4J0
- L Tompkins, Tompkins, SK SON 2S0
- S Treesbank, Wawanesa, MB ROK 2G0
- S Trileaf, Baldur, MB ROK 0B0
- D Tschetter, Irricana, AB TOM 1B0
- S Tschetter, Olivet, SD 57052-5902
- D Turin, Turin, AB TOK 2H0
- D Turner, Turner, MT 59542
- L Twilight, Father, AB TOH 1M0
- S Twilight, Neepawa, MB ROJ 1H0
- L Twin Creek, Standard, AB TOJ 3G0
- L Twin Hills, Carter, MT 59420

Turner Dariusleut

Box 17

Turner, MT 59542

Established From Ayers Ranch, Grass Range, MT 59032

[Google Map](#)

Manager Paul Hofer

406-379-2340

fax 2340

Minister Edward Hofer

406-379-2350

Missing info? Suggestion? Let us know:

Optionally introduce yourself.

Contact Information for Hutterite colonies as USDA farm subsidy recipients
Subject: Turner Hutterian Bretheren Inc, Turner, MT 59542

Contact Information for [Turner Hutterian Bretheren Inc, Turner, MT 59542]

1) Manta data

Phone: [406-379-2340]

Address:

Turner Colony

HC 67

Turner, MT 59542

2) Hutterite Directory

Phone:

1) Edward Hofer, Minister: [406-379-2350]

2) Paul Hofer, Manager: [406-379-2340]

Address:

Turner Colony

Box 17

Turner, MT 59542

Address verification results from [www.melissadata.com]:

1) For (1) Manta data:

Address not verified. The PO Box number is missing.

2) For (2) Hutterite Directory:

Address verified for:

PO Box 17

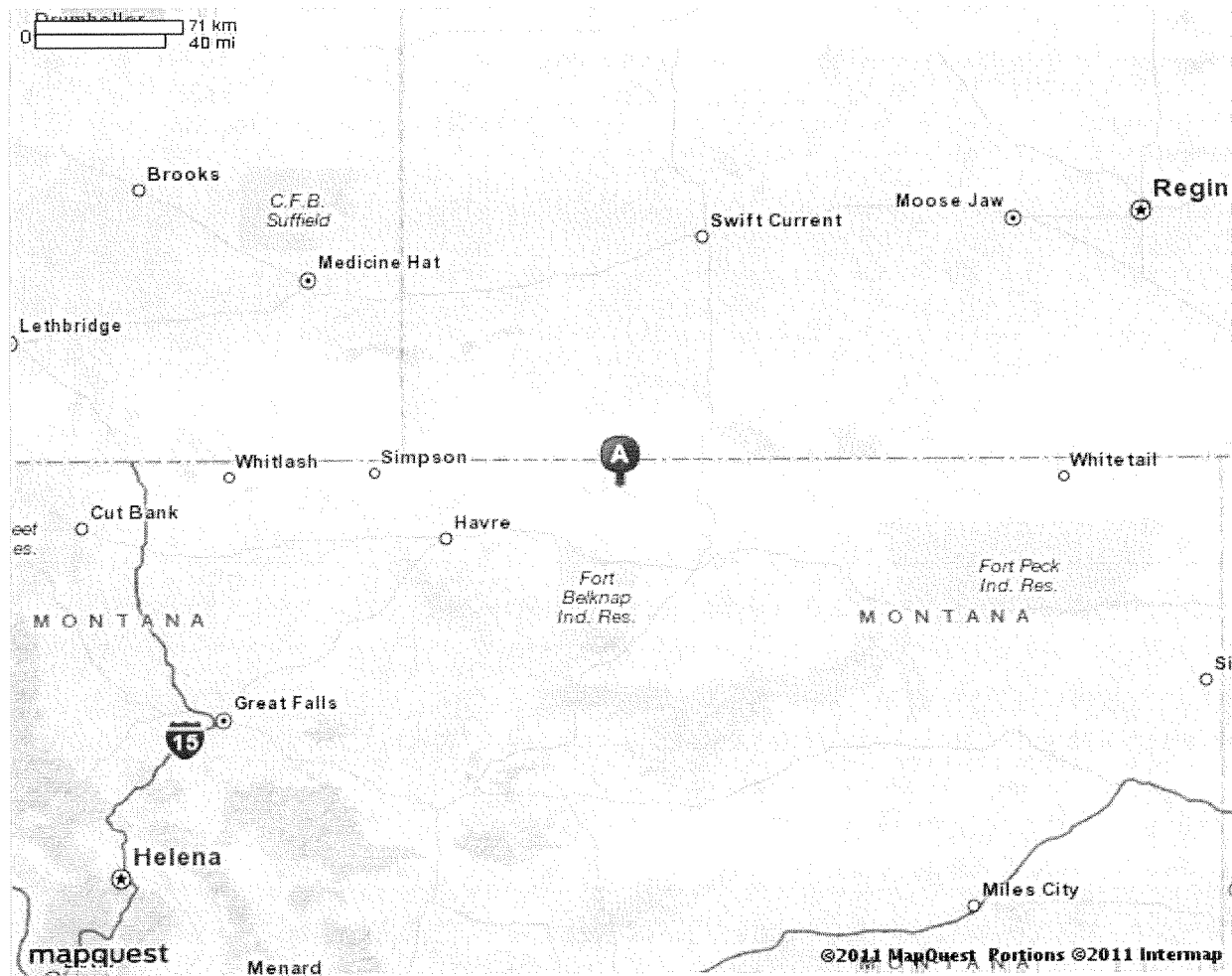
Turner, MT 59542-0017



MAPQUEST.

Map of Turner, MT

Notes



All rights reserved. Use subject to [License/Copyright](#) | [Map Legend](#)

Directions and maps are informational only. We make no warranties on the accuracy of their content, road conditions or route usability or expeditiousness. You assume all risk of use. MapQuest and its suppliers shall not be liable to you for any loss or delay resulting from your use of MapQuest. Your use of MapQuest means you agree to our [Terms of Use](#)

List of Evidence for Hutterite colonies as USDA farm subsidy recipients

Subject: Zenith Colony Inc, Cut Bank, MT 59427

(note: name not confirmed as a Hutterite colony)

Location by State: Montana

Form and Version of Evidence:

[Short Form for Original Evidence (Long Form) and New Evidence 1]

Timeframe of Evidence as Webpages: 2009-2011

Status: Investigation as EO (Exempt Organization)

Topic: Short Form includes Findings from Original Evidence (Long Form) and
New Evidence 1, and Conclusion from New Evidence 1

Section SF. List of Short Form of Evidence for OE and NE 1

- 1) EWG 'Search Result' and 'Farm Location(s)' webpages (10/26/2009) for data 1995-2006
Both from Environmental Working Group's Farm Subsidy Database - [<http://farm.ewg.org/>]
Evidence included: yes
- 2) EWG 'Ownership Interest(s)' webpage(s) (10/26/2009) for data 1995-2006
From Environmental Working Group's Farm Subsidy Database - [<http://farm.ewg.org/>]
Evidence included: yes
- 3) EWG dataset (7/21/2011) for data 1995-2010
From Environmental Working Group's Farm Subsidy Database - [<http://farm.ewg.org/>]
Evidence included: yes
- 4) IRS Exempt Organization (EO) data webpage(s) from [www.irs.gov]
EO File URL: (not included)
EO File Date (for OE): (not included)
EO File Date (for NE 1): (not included)
Evidence included: no
- 5) IRS EO/BMF Data Decoded page
Evidence included: no
- 6) Melissa Data webpage(s) from [www.melissadata.com]
Evidence included: no
- 7) Manta data webpage(s) from [www.manta.com]
Evidence included: no
- 8) Hutterite Surnames page
Evidence included: yes
- 9) Hutterite Directory webpage(s)
From [www.cedrontech.com], or link from [www.hutterites.org]
Evidence included: no
- 10) Contact Information page(s)
Evidence included: yes
- 11) MapQuest webpage(s) (5/26/2011) from [www.mapquest.com]
Evidence included: yes

Note:

All evidence has been introduced for the original evidence (long form) and/or the new evidence 1, except the 'Contact Information' page and the 'MapQuest' webpage which are introduced as evidence for the 'Short Form of Evidence for OE and NE 1'.

List of Evidence for Hutterite colonies as USDA farm subsidy recipients

Subject: Zenith Colony Inc, Cut Bank, MT 59427

Location by State: Montana

Status: Investigation as EO (Exempt Organization)

Topic: Findings, for Section LF and Section SF, Version 1

Findings (for Section LF and Section SF, Version 1):

1:

Zenith Colony Inc fits a profile of a Hutterite colony but cannot confirm identity as a Hutterite colony and member of the Hutterian Brethren Church due to a lack of evidence.

Data for Zenith Colony Inc that fits a profile of a Hutterite colony:

1) Name: Zenith Colony Inc, Cut Bank, MT 59427 (USDA farm subsidy recipient)

2) EWG/USDA ownership shares data, Hutterite Surnames: Entz, Waldner, Wipf, Wurz

2:

IRS EO/BMF data not found so do not know IRC section.

3:

Dataset for timeframe 1995-2006:

Identity of USDA farm subsidy recipient:

[Zenith Colony Inc, Cut Bank, MT 59427]

USDA farm subsidy total:

1) Subsidy Total 1995-2006: \$205,473.65 (note: exact calculation)

2) Subsidy Payments 1995-2006 Total: \$205,474 (note: rounded off calculation)

IRC Section: (unknown)

Ruling Date: (unknown)

Operating As: The organization fits a profile of a Hutterite colony but cannot confirm identity as a Hutterite colony due to a lack of evidence.

> Findings for Section NE 1, for:
[Zenith Colony Inc, Cut Bank, MT 59427]
(page 1)

1:

Refer to the original findings for Section LF for data.

2:

Melissa Data can be established as a valid data source for IRS data from [Findings for documentation as evidence for Hutterite colonies as USDA farm subsidy recipients] that will establish that there are 100 organizations with IRS EO/BMF data and Melissa Data data with the same IRS Employer Identification Number (EIN) and Melissa Data data that can be converted to decoded IRS EO/BMF data, so the data is for the same organization.

> Conclusion for Section NE 1, for:
[Zenith Colony Inc, Cut Bank, MT 59427]
(page 1)

1:

This conclusion is a updated version of the original conclusion for Section LF so refer to this updated conclusion as the new conclusion for Section LF. This conclusion includes a updated dataset with data for timeframe 1995-2010.

2:

IRS EO/BMF data not found for original evidence.

Melissa Data not found for new evidence so do not know IRC section.

3:

Dataset for timeframe 1995-2010:

Identity of USDA farm subsidy recipient:

[Zenith Colony Inc, Cut Bank, MT 59427]

USDA farm subsidy total:

1) Subsidy Total 1995-2010: \$506,884.65 (note: exact calculation)

2) Subsidy Payments 1995-2010 Total: \$506,885 (note: rounded off calculation)

3) 'Summary' data shows that the farm subsidy payment data for the calculation of the USDA farm subsidy total for 1995-2010 applies to 2005-2010.

IRC Section: (unknown)

Ruling Date: (unknown)

Operating As: The organization fits a profile of a Hutterite colony but cannot confirm identity as a Hutterite colony due to a lack of evidence.

4:

Recommendation:

> Step 1

Determine if organization is a Hutterite colony.

Name: Zenith Colony Inc, Cut Bank, MT 59427

> Step 2

A investigation to find IRC section data from the IRS Business Master File (BMF) for:

Name: Zenith Colony Inc, Cut Bank, MT 59427

Timeframe for IRC section data: 2005-2010

environmental working group's Farm Subsidy Database



179,075,704

NEW 2007 Direct Payment Subsidy Overview

NEW Press Release

[2008 Farm Subsidy Database Update](#)

[2008 Summary](#)

[2008 News Release](#)

[EWG's Policy Analysis Database](#)

READ MULCH
Updates, commentary,
& your feedback

NEW!

- [Full Disclosure: Who really benefits from federal farm subsidies](#)
- [What's in the new Farm Bill 2007 Database?](#)
- [New Farm Bill Web Site Generates Media Storm](#)

[Congressional District Ranking](#)

EWG Farm Subsidy Database

Corporate Subsidy Recipients 1 to 1 of 1 in Montana

Business Name: ZENITH

Rank	Name	Location	Subsidy Total 1995-2006
1	Zenith Colony Inc	Cut Bank, MT 59427	\$ 205,473.65

Related Content

Farms Receiving Government

Payments

Speech: Farm Policy For The Rest of
Us

environmental working group's Farm Subsidy Database



179,075,951

NEW 2007 Direct Payment Subsidy Overview NEW Press Release

[2008 Farm Subsidy Database Update](#)

[2008 Summary](#)

[2008 News Release](#)

[EWG's Policy Analysis Database](#)

READ MULCH
Updates, commentary,
& your feedback

NEW!

- [Full Disclosure: Who really benefits from federal farm subsidies](#)
- [What's in the new Farm Bill 2007 Database?](#)
- [New Farm Bill Web Site Generates Media Storm](#)

[Congressional District Ranking](#)

Related Content

Farms Receiving Government

Payments

Speech: Farm Policy For The Rest of
Us

USDA subsidy information for Zenith Colony Inc

Zenith Colony Inc: [Summary](#) | [Programs](#) | [Programs by year](#) | [Farm Location\(s\)](#) | [Ownership Interest\(s\)](#)

Addresses on file with USDA for Zenith Colony Inc

USDA county office from which subsidies were paid:	Subsidy Payments 1995-2006	Most recent address on file in USDA county office
Glacier County, Montana	\$205,474	Zenith Colony Inc Cut Bank, MT 59427
Total	\$205,474	

environmental working group's Farm Subsidy Database



179,076,004

NEW 2007 Direct Payment Subsidy Overview

NEW Press Release

[2008 Farm Subsidy Database Update](#)

[2008 Summary](#)

[2008 News Release](#)

[EWG's Policy Analysis Database](#)



- [Full Disclosure: Who really benefits from federal farm subsidies](#)
- [What's in the new Farm Bill 2007 Database?](#)
- [New Farm Bill Web Site Generates Media Storm](#)

[Congressional District Ranking](#)

Related Content

Farms Receiving Government

Payments

Speech: Farm Policy For The Rest of
Us

USDA subsidy information for Zenith Colony Inc

[Zenith Colony Inc: Summary](#) | [Programs](#) | [Programs by year](#) | [Farm Location\(s\)](#) | [Ownership Interest\(s\)](#)

Ownership shares for Zenith Colony Inc

Pick year for ownership information

USDA county office/Ownership:	Percentage Share*
Zenith Colony Inc ownership information from 2006 Glacier County, Montana	
Rev John P Entz Cut Bank, MT 59427	2.56 %
Elizabeth P Wipf Cut Bank, MT 59427	2.56 %
Dorothea Entz Cut Bank, MT 59427	2.56 %
Philip J Wipf Cut Bank, MT 59427	2.56 %
Paul J Entz Cut Bank, MT 59427	2.56 %
Katie P Entz Cut Bank, MT 59427	2.56 %
Julia P. Wurz Sunburst, MT 59482	2.56 %
Anna W Wurz Cut Bank, MT 59427	2.56 %
Arnold J Wurz Cut Bank, MT 59427	2.56 %
Jacob J Waldner Cut Bank, MT 59427	2.57 %
Andrew J Waldner Cut Bank, MT 59427	2.57 %
Walter J Wurz Cut Bank, MT 59427	2.56 %

Related News Coverage

FSA Fact Sheets

**Sign up to receive email updates
from EWG**

Sign Me Up

<u>Gloria A Waldner</u> Cut Bank, MT 59427	2.57 %
<u>Sara Wipf</u> Cut Bank, MT 59427	2.56 %
<u>Jason P Entz</u> Cut Bank, MT 59427	2.56 %
<u>Marianne E Entz</u> Cut Bank, MT 59427	2.56 %
<u>Laura P Wipf</u> Cut Bank, MT 59427	2.56 %
<u>Katherine Entz</u> Cut Bank, MT 59427	2.56 %
<u>Edward J Entz</u> Cut Bank, MT 59427	2.56 %
<u>Joshua E Entz</u> Cut Bank, MT 59427	2.56 %
<u>Hilda Waldner</u> Cut Bank, MT 59427	2.57 %
<u>Katrina A Wurz</u> Cut Bank, MT 59427	2.56 %
<u>Julianna W Wurz</u> Cut Bank, MT 59427	2.56 %
<u>Peter A Wurz</u> Cut Bank, MT 59427	2.57 %
<u>Caroline Wurz</u> Cut Bank, MT 59427	2.56 %
<u>Benjamin A Wurz</u> Cut Bank, MT 59427	2.57 %
<u>Tamara Wipf</u> Cut Bank, MT 59427	2.56 %
<u>Stephen W Wurz</u> Cut Bank, MT 59427	2.56 %
<u>Theresa W Wurz</u> Cut Bank, MT 59427	2.56 %
<u>Kayla A Waldner</u> Cut Bank, MT 59427	2.57 %
<u>Rebecca A Wurz</u> Cut Bank, MT 59427	2.57 %
<u>Arnie A Wurz</u> Cut Bank, MT 59427	2.57 %
<u>Simon J Waldner</u> Cut Bank, MT 59427	2.57 %
<u>Jared A Waldner</u> Cut Bank, MT 59427	2.57 %
<u>Darius A Wurz</u> Cut Bank, MT 59427	2.57 %

<u>Aaron A Waldner</u> Cut Bank, MT 59427	2.57 %
<u>Linda J Waldner</u> Cut Bank, MT 59427	2.57 %
<u>Helen H Waldner</u> Cut Bank, MT 59427	2.57 %
<u>Jonas J Waldner</u> Cut Bank, MT 59427	2.57 %

* According to USDA percentage shares for ownership may not reflect share of subsidy payments. EWG review shows that share information on file with USDA may not always equal 100 percent.

www.ewg.org is the website for both Environmental Working Group and EWG Action Fund

Copyright 2009, Environmental Working Group. All Rights Reserved.

Headquarters 1436 U St. N.W., Suite 100 | Washington, DC 20009 || [Contact Us](#)
California Office 1904 Franklin St. Suite 703 | Oakland, CA 94612 || [Contact Us](#)

SUPPORT OUR WORK
CONTRIBUTE NOW



EWG Farm Subsidy Database

Corporate Subsidy Recipients 1 to 1 of 1 in Montana

Business Name: **ZENITH**

Rank	Name	Location	Subsidy Total 1995-2010
1	<u>Zenith Colony Inc</u>	Cut Bank, MT 59427	\$ 506,884.65

Note: The information on conservation spending for 2010 is incomplete due to missing data from USDA's Natural Resource Conservation Service. Payment data currently are not included for the Environmental Quality Incentives Program, but will be added once NRCS makes it available.

The information provided for the Wetland Reserve Program (WRP) provides an inaccurate picture of how WRP payments are distributed. USDA's Natural Resource Conservation Service uses title companies as intermediaries to finalize wetlands easements under the Wetlands Reserve Program. As a result, the data provided to us shows large sums of money going to these title companies. In reality, the payments are ultimately distributed to landowners participating in the WRP.

Unfortunately, NRCS has not provided the data to show where these farms and wetlands are located or which farmers or landowners are enrolling in the program, so EWG is unable to allocate these large sums of money to individuals beyond the title companies. Therefore, these companies skew the conservation rankings and payment concentration, which EWG cannot avoid unless and until NRCS makes available the additional farm attribution data. Therefore, we have not included WRP payments in the 2010 data update.

Finally, we have separated data on farm commodity, disaster and conservation payments in order to provide a more accurate picture of top recipients and concentration of payments among the three main categories of USDA programs.

USDA subsidy information for **Zenith Colony Inc****Addresses on file with USDA for Zenith Colony Inc**

USDA county office from which subsidies were paid:	Subsidy Payments 1995-2010	Most recent address on file in USDA county office
Glacier County, Montana	\$506,885	Zenith Colony Inc Cut Bank, MT 59427
Total	\$506,885	

Note: The information on conservation spending for 2010 is incomplete due to missing data from USDA's Natural Resource Conservation Service. Payment data currently are not included for the Environmental Quality Incentives Program, but will be added once NRCS makes it available.

The information provided for the Wetland Reserve Program (WRP) provides an inaccurate picture of how WRP payments are distributed. USDA's Natural Resource Conservation Service uses title companies as intermediaries to finalize wetlands easements under the Wetlands Reserve Program. As a result, the data provided to us shows large sums of money going to these title companies. In reality, the payments are ultimately distributed to landowners participating in the WRP.

Unfortunately, NRCS has not provided the data to show where these farms and wetlands are located or which farmers or landowners are enrolling in the program, so EWG is unable to allocate these large sums of money to individuals beyond the title companies. Therefore, these companies skew the conservation rankings and payment concentration, which EWG cannot avoid unless and until NRCS makes available the additional farm attribution data. Therefore, we have not included WRP payments in the 2010 data update.

Finally, we have separated data on farm commodity, disaster and conservation payments in order to provide a more accurate picture of top recipients and concentration of payments among the three main categories of USDA programs.



Zenith Colony Inc received payments totaling \$506,885 from 1995 through 2010

Year	Conservation Subsidies	Disaster Subsidies	Commodity Subsidies	Total USDA Subsidies 1995-2010
1995	\$0	\$0	\$0	\$0
1996	\$0	\$0	\$0	\$0
1997	\$0	\$0	\$0	\$0
1998	\$0	\$0	\$0	\$0
1999	\$0	\$0	\$0	\$0
2000	\$0	\$0	\$0	\$0
2001	\$0	\$0	\$0	\$0
2002	\$0	\$0	\$0	\$0
2003	\$0	\$0	\$0	\$0
2004	\$0	\$0	\$0	\$0
2005	\$25,026	\$0	\$77,024	\$102,050
2006	\$42,101	\$0	\$61,322	\$103,423
2007	\$40,967	\$0	\$40,000	\$80,967
2008	\$15,783	\$69,152	\$40,000	\$124,935
2009	\$4,702	\$0	\$40,000	\$44,702
2010	\$3,965	\$0	\$46,842	\$50,807
Total	\$132,544	\$69,152	\$305,189	\$506,885

Crop Summary for Zenith Colony Inc

Crop	Payments 1995-2010
Wheat Subsidies**	\$129,238
Barley Subsidies**	\$89,108

Note: The information on conservation spending for 2010 is incomplete due to missing data from USDA's Natural Resource Conservation Service. Payment data currently are not included for the Environmental Quality Incentives Program, but will be added once NRCS makes it available.

The information provided for the Wetland Reserve Program (WRP) provides an inaccurate picture of how WRP payments are distributed. USDA's Natural Resource Conservation Service uses title companies as intermediaries to finalize wetlands easements under the Wetlands Reserve Program. As a result, the data provided to us shows large sums of money going to these title companies. In reality, the payments are ultimately distributed to landowners participating in the WRP.

Unfortunately, NRCS has not provided the data to show where these farms and wetlands are located or which farmers or landowners are enrolling in the program, so EWG is unable to allocate these large sums of money to individuals beyond the title companies. Therefore, these companies skew the conservation rankings and payment concentration, which EWG cannot avoid unless and until NRCS makes available the additional farm attribution data. Therefore, we have not included WRP payments in the 2010 data update.

USDA subsidy information for **Zenith Colony Inc****Payment Breakdown**

Subsidy Program	Total Payments 1995-2010
Total USDA - Subsidies	\$506,885
<i>Subtotal, Farming Subsidies</i>	\$305,189
<i>Subtotal, Conservation Programs</i>	\$132,544
<i>Subtotal, Disaster Payments</i>	\$69,152

Commodity subsidy breakdown


Subsidy Program	Total Payments 1995-2010
Subtotal, Farming Subsidies	\$305,189
<i>Total Direct Payments</i>	\$246,842
Direct Program Payments - 2008 Farm Bill	\$86,842
Direct Payment - Barley	\$30,762
Direct Payment - Wheat	\$129,238
<i>Total Counter Cyclical Payments</i>	\$10,285
Counter Cyclical Payment - Barley	\$10,285
<i>Loan Deficiency Payments</i>	\$48,061
Loan Deficiency - Barley	\$48,061
<i>Misc. Farm - Subsidies</i>	\$1
Interest Penalty Payments	\$1

Conservation subsidy breakdown

Subsidy Program	Total Payments 1995-2010
Subtotal, Conservation Programs	\$132,544
<i>Conservation Reserve Program</i>	\$132,544
CRP - Annual Land Rental	\$133,816
CRP - Haying / Grazing	\$-1,272

Disaster subsidy breakdown

Subsidy Program	Total Payments 1995-2010
Subtotal, Disaster Payments	\$69,152
<i>Misc. Disaster Payments</i>	\$69,152
Crop Disaster - Program	\$69,152

USDA subsidy information for **Zenith Colony Inc****Ownership shares for Zenith Colony Inc**Pick year for ownership information 

USDA county office/Ownership:	Percentage Share*
Zenith Colony Inc ownership information from 2010 Glacier County, Montana	
Jonathan D Waldner	N/A*
Dorothea Entz	N/A*
Paul J Entz	N/A*
Katherine M Entz	N/A*
Rebecca J Wurz	N/A*
Anna W Wurz	N/A*
Joseph J Wurz	N/A*
Jacob J Waldner	N/A*
Andrew J Waldner	N/A*
Walter J Wurz	N/A*
Gloria A Waldner	N/A*
Jason P Entz	N/A*
Marianne E Entz	N/A*
Peter Entz	N/A*
David M Entz	N/A*
Mike J Wurz	N/A*
Miriam J Wurz	N/A*
Edward J Entz	N/A*
Hilda Waldner	N/A*
Katrina A Wurz	N/A*
Julianna W Wurz	N/A*
Caroline Wurz	N/A*
Stephen W Wurz	N/A*
Theresa W Wurz	N/A*
Kayla A Waldner	N/A*
Simon J Waldner	N/A*

<u>Jared A Waldner</u>	N/A*
<u>Jason J Wurz</u>	N/A*
<u>Joseph J Wurz</u>	N/A*
<u>Aaron A Waldner</u>	N/A*
<u>Linda J Waldner</u>	N/A*
<u>Helen H Waldner</u>	N/A*
<u>Jonas J Waldner</u>	N/A*
<u>Amanda J Waldner</u>	N/A*
<u>Diane J Waldner</u>	N/A*

* According to USDA percentage shares for ownership may not reflect share of subsidy payments. EWG review shows that share information on file with USDA may not always equal 100 percent. Most recent percentage share information is from 2008. Future release of this information was barred by law in the 2008 Farm Bill.

Note: The information on conservation spending for 2010 is incomplete due to missing data from USDA's Natural Resource Conservation Service. Payment data currently are not included for the Environmental Quality Incentives Program, but will be added once NRCS makes it available.

The information provided for the Wetland Reserve Program (WRP) provides an inaccurate picture of how WRP payments are distributed. USDA's Natural Resource Conservation Service uses title companies as intermediaries to finalize wetlands easements under the Wetlands Reserve Program. As a result, the data provided to us shows large sums of money going to these title companies. In reality, the payments are ultimately distributed to landowners participating in the WRP.

Unfortunately, NRCS has not provided the data to show where these farms and wetlands are located or which farmers or landowners are enrolling in the program, so EWG is unable to allocate these large sums of money to individuals beyond the title companies. Therefore, these companies skew the conservation rankings and payment concentration, which EWG cannot avoid unless and until NRCS makes available the additional farm attribution data. Therefore, we have not included WRP payments in the 2010 data update.

Finally, we have separated data on farm commodity, disaster and conservation payments in order to provide a more accurate picture of top recipients and concentration of payments among the three main categories of USDA programs.

Hutterite Surnames

Subject: Zenith Colony Inc, Cut Bank, MT 59427

Different Business Names: (no data)

A comparison of Hutterite surnames from the webpages 'Founding families' and 'Surnames of Founding Families' at The Federation of East European Family History Societies (FEEFHS) website [www.feefhs.org] and surnames from USDA ownership shares data for: 'Zenith Colony Inc'. The USDA data is from the Environmental Working Group's Farm Subsidy Database at the website [www.ewg.org/agmag].

Notes:

- 1) The webpage URL for 'Founding families' is:
[<http://www.feefhs.org/links/hutterites/families.html>].
- 2) The webpage URL for 'Surnames of Founding Families' is:
[<http://www.feefhs.org/links/hutterites/surnames.html>].
- 3) The list of Hutterite surnames includes Hutterite surnames found with Hutterite colonies as USDA farm subsidy recipients but does not include all Hutterite surnames.

<u>Hutterite Surnames</u>	<u>Surnames from USDA ownership shares data</u>	<u>Surnames that match both lists</u>
Decker	Entz	Entz
Entz	Waldner	Waldner
Glanzer	Wipf	Wipf
Gross	Wurz	Wurz
Hofer		
Kleinsasser		
Maendel (Mandel)		
Miller		
Stahl		
Tschetter		
Waldner		
Walter		
Wipf		
Wollman		
Wurtz		
Wurz		

Comparison data

Name: Zenith Colony Inc

Location: Cut Bank, MT 59427

Different Business Names: (no data)

Hutterite Surnames: Entz, Waldner, Wipf, Wurz

Data Timeframe: 1995-2006

Contact Information for Hutterite colonies as USDA farm subsidy recipients

Subject: Zenith Colony Inc, Cut Bank, MT 59427

(note: name not confirmed as a Hutterite colony)

Contact Information for [Zenith Colony Inc, Cut Bank, MT 59427]

Phone: (no data)

Address: (no data)



MAPQUEST

Map of Cut Bank, MT

Notes



All rights reserved. Use subject to License/Copyright | [Map Legend](#)

Directions and maps are informational only. We make no warranties on the accuracy of their content, road conditions or route usability or expeditiousness. You assume all risk of use. MapQuest and its suppliers shall not be liable to you for any loss or delay resulting from your use of MapQuest. Your use of MapQuest means you agree to our [Terms of Use](#)