

List of Evidence for Hutterite colonies as USDA farm subsidy recipients

Subject: Birch Creek Colony, Valier, MT 59486

[Subject for Part 1: Birch Creek Colony, Valier, MT 59486]

[Subject for Part 2: Mountain Ridge Farms Inc, Valier, MT 59486]

Location by State: Montana

Form and Version of Evidence:

[Short Form for Original Evidence (Long Form) and New Evidence 1, for Part 1 and Part 2]

Timeframe of Evidence as Webpages: 2009-2011

Status:

[Birch Creek Colony: Investigation as EO (Exempt Organization)]

[Mountain Ridge Farms Inc: Confirmed as EO (Exempt Organization), (ruling date 05/2009)]

Topic: Short Form includes Findings from Original Evidence (Long Form) and

New Evidence 1, and Conclusion from New Evidence 1, for Part 1 and Part 2

(page 1)

Section SF. List of Short Form of Evidence for OE and NE 1

Part 1. First Set of Documentation

- 1) EWG 'Search Result' and 'Farm Location(s)' webpages (10/21/2009) for data 1995-2006
Both from Environmental Working Group's Farm Subsidy Database - [<http://farm.ewg.org/>]
Evidence included: yes
- 2) EWG 'Ownership Interest(s)' webpage(s) (10/21/2009) for data 1995-2006
From Environmental Working Group's Farm Subsidy Database - [<http://farm.ewg.org/>]
Evidence included: yes
- 3) EWG dataset (7/20/2011) for data 1995-2010
From Environmental Working Group's Farm Subsidy Database - [<http://farm.ewg.org/>]
Evidence included: yes
- 4) IRS Exempt Organization (EO) data webpage(s) from [www.irs.gov]
EO File URL: (not included)
EO File Date (for OE): (not included)
EO File Date (for NE 1): (not included)
Evidence included: no
- 5) IRS EO/BMF Data Decoded page
Evidence included: no
- 6) Melissa Data webpage(s) from [www.melissadata.com]
Evidence included: no
- 7) Manta data webpage(s) (10/21/2009) from [www.manta.com]
Evidence included: yes
- 8) Hutterite Surnames page
Evidence included: yes
- 9) Hutterite Directory webpage(s) (10/21/2009)
From [www.cedrontech.com], or link from [www.hutterites.org]
Evidence included: yes
- 10) Contact Information page(s)
Evidence included: yes
- 11) MapQuest webpage(s) (5/24/2011) from [www.mapquest.com]
Evidence included: yes

List of Evidence for Hutterite colonies as USDA farm subsidy recipients

Subject: Birch Creek Colony, Valier, MT 59486

[Subject for Part 1: Birch Creek Colony, Valier, MT 59486]

[Subject for Part 2: Mountain Ridge Farms Inc, Valier, MT 59486]

Form and Version of Evidence:

[Short Form for Original Evidence (Long Form) and New Evidence 1, for Part 1 and Part 2]
(page 2)

Part 2. Second Set of Documentation

1) EWG 'Search Result' and 'Farm Location(s)' webpages (11/9/2009) for data 1995-2006

Both from Environmental Working Group's Farm Subsidy Database - [<http://farm.ewg.org/>]

Evidence included: yes

2) EWG 'Ownership Interest(s)' webpage(s) (11/9/2009) for data 1995-2006

From Environmental Working Group's Farm Subsidy Database - [<http://farm.ewg.org/>]

Evidence included: yes

3) EWG dataset (7/20/2011) for data 1995-2010

From Environmental Working Group's Farm Subsidy Database - [<http://farm.ewg.org/>]

Evidence included: yes

4) IRS Exempt Organization (EO) data webpage(s) from [www.irs.gov]

EO File URL: [<http://www.irs.gov/taxstats/charitablestats/article/0,,id=97186,00.html>]

EO File Date (for OE): (12/7/2009 is date EO file was downloaded from IRS website to CD)

EO File Date (for NE 1): (not included)

Evidence included: yes

5) IRS EO/BMF Data Decoded page

Evidence included: yes

6) Melissa Data webpage(s) (11/9/2009) and (7/20/2011) from [www.melissadata.com]

Evidence included: yes

7) Manta data webpage(s) from [www.manta.com]

Evidence included: no

8) Hutterite Surnames page

Evidence included: yes

9) Hutterite Directory webpage(s)

From [www.cedrontech.com], or link from [www.hutterites.org]

Evidence included: no

10) Contact Information page(s)

Evidence included: yes

11) MapQuest webpage(s) from [www.mapquest.com]

Evidence included: no

List of Evidence for Hutterite colonies as USDA farm subsidy recipients

Subject: Birch Creek Colony, Valier, MT 59486

[Subject for Part 1: Birch Creek Colony, Valier, MT 59486]

[Subject for Part 2: Mountain Ridge Farms Inc, Valier, MT 59486]

Form and Version of Evidence:

[Short Form for Original Evidence (Long Form) and New Evidence 1, for Part 1 and Part 2]
(page 3)

Note:

All evidence has been introduced for the original evidence (long form) and/or the new evidence 1, except the 'Contact Information' page and the 'MapQuest' webpage which are introduced as evidence for the 'Short Form of Evidence for OE and NE 1'.

List of Evidence for Hutterite colonies as USDA farm subsidy recipients

Subject: Birch Creek Colony, Valier, MT 59486

Location by State: Montana

Status: Investigation as EO (Exempt Organization)

Topic: Findings (for Section LF and Section SF, Part 1, Version 1)

Findings (for Section LF and Section SF, Part 1, Version 1):

1:

Birch Creek Colony is confirmed as a Hutterite colony and member of the Hutterian Brethren Church based on data for ID as a Hutterite colony. Birch Creek Colony is a recognized Hutterite colony, Hutterite surnames are found at Birch Creek Colony, and Birch Creek Colony is included in the Hutterite Directory.

Data for Birch Creek Colony for ID as a Hutterite colony:

1) Name: Birch Creek Colony, Valier, MT 59486

2) EWG/USDA ownership shares data, Hutterite Surnames: Kleinsasser, Waldner

3) FEEFHS/Hutterite colony data:

[Year Founded | Colony Name | Location: City (County) State/Province | Parent Colony
1947 | Birch Creek, Montana | Valier (Toole) MT | New Elmspring, Alberta

(note: a province or state has been added to the 'Colony Name' and 'Parent Colony' by FEEFHS for a flat file database for the Internet)]

4) GAMEO/Hutterite colony data:

[(Lehrerleut Bruderhofs in Montana)

Name of Colony | Address | Founded | Population | Head Preacher (1957)

Birch Creek | Valier | 1947 | 125 | Jacob A. Waldner]

5) Hutterite Directory (for Birch Creek Colony):

[Birch Creek, 900 Birch Creek Colony Rd., Valier, MT 59486-5445]

2:

IRS EO/BMF data not found so do not know IRC section.

3:

Different Business Names:

1) Manta data: Birch Creek Colony also does business as Mountain Ridge Farms Inc

Note for Manta data:

USDA farm subsidy data shows [Mountain Ridge Farms Inc, Valier, MT 59486] received farm subsidies during the timeframe 1995-2006. IRS EO/BMF data for [Mountain Ridge Farms Inc, Valier, MT 59486-0417] shows IRC section 501(d) and ruling date 05/2009 so the organization is operating as a tax-exempt nonprofit religious organization.

Part 2 documentation is for [Mountain Ridge Farms Inc, Valier, MT 59486] and is included as an example of [Birch Creek Colony, Valier, MT 59486], as a USDA farm subsidy recipient, also doing business as Mountain Ridge Farms Inc, as a USDA farm subsidy recipient as a tax-exempt nonprofit religious organization.

A investigation of Birch Creek Colony is necessary to determine if there is a record for a subsidiary as Mountain Ridge Farms Inc and if the address is the same as the IRS EO/BMF data address for Mountain Ridge Farms Inc as [PO Box 417, Valier, MT 59486-0417].

4:

Dataset for timeframe 1995-2006:

Identity of USDA farm subsidy recipient:

[Birch Creek Colony, Valier, MT 59486]

USDA farm subsidy total:

1) Subsidy Total 1995-2006: \$1,275,854.22 (note: exact calculation)

2) Subsidy Payments 1995-2006 Total: \$1,275,854 (note: rounded off calculation)

IRC Section: (unknown)

Ruling Date: (unknown)

Operating As: Hutterite colony

List of Evidence for Hutterite colonies as USDA farm subsidy recipients

Subject: Birch Creek Colony, Valier, MT 59486

Location by State: Montana

Status: Investigation as EO (Exempt Organization)

Topic: Findings (for Section LF and Section SF, Part 2, Version 1)

Subject (for Part 2): Mountain Ridge Farms Inc, Valier, MT 59486

Status: Confirmed as EO (Exempt Organization), (ruling date 05/2009)

Findings (for Section LF and Section SF, Part 2, Version 1):

1:

Mountain Ridge Farms Inc is confirmed as a Hutterite colony and member of the Hutterian Brethren Church based on data for ID as a Hutterite colony. IRS EO/BMF data for IRC section as 501(d) indicates Mountain Ridge Farms Inc is a tax-exempt nonprofit religious organization. Manta data indicates Birch Creek Colony, as a recognized Hutterite colony, also does business as Mountain Ridge Farms Inc. The same Hutterite surnames are found at Birch Creek Colony and Mountain Ridge Farms Inc, as Kleinsasser and Waldner.

Data for Mountain Ridge Farms Inc for ID as a Hutterite colony:

- 1) Name: Mountain Ridge Farms Inc, Valier, MT 59486
- 2) EWG/USDA ownership shares data, Hutterite Surnames: Kleinsasser, Waldner
- 3) IRS EO/BMF data:
 - a) Name: Mountain Ridge Farms Inc, Valier, MT 59486-0417
 - b) IRC Section:
 - 1) IRM Table: 501(d) Apostolic and religious organization
 - 2) SOI Table: 501(d) Apostolic and Religious Org.
- 4) Manta data: Birch Creek Colony also does business as Mountain Ridge Farms Inc [Birch Creek Colony, 900 Birch Creek Colony Rd, Valier, MT 59486-5445] (Part 1, Section LF(B)List 1(1)), (Part 1, Section SF(B)List 1(1))

2:

IRS EO/BMF data found and the organization name and location are the same as the USDA business name and location.

USDA Business Name and Location:

[Mountain Ridge Farms Inc, Valier, MT 59486]

IRS Organization Name and Location:

[Mountain Ridge Farms Inc, Valier, MT 59486-0417]

IRC section 501(d) indicates the organization is a tax-exempt nonprofit religious organization but the ruling date is 05/2009 so cannot confirm the organization received USDA farm subsidies during the timeframe 1995-2006 as a tax-exempt nonprofit religious organization.

3:

Comparison of IRS EO/BMF data with NCCS, Melissa Data, and TaxExemptWorld.com data: (note: NCCS data not found. One reason may be the organization was not in the database by the search date 11/9/2009 because of the ruling date 05/2009.)

[Data Date: (IRS 12/7/2009), (Melissa Data and TaxExemptWorld.com, 11/9/2009)]

[Data: EIN, Organization Name, Location by State, IRC Section, Ruling Date]

[810531756, Mountain Ridge Farms Inc, MT, 501(d), 05/2009 = IRS]

[810531756, Mountain Ridge Farms Inc, MT, 501(d), 05-2009 = Melissa Data]

[no data....., Mountain Ridge Farms Inc, MT, 501(d), 05/2009 = TaxExemptWorld.com]

Comparison of data demonstrates all data is the same basic data.

4:

IRS EO/BMF data indicates the organization is not required to file Form 990. Data from Melissa Data and TaxExemptWorld.com for the same organization indicates the organization is not required to file Form 990. The organization is classified as IRC section 501(d) and files Form 1065 so the data for Form 990 is correct.

5:

Different Business Names:

1) Manta data: Birch Creek Colony also does business as Mountain Ridge Farms Inc

Note for Manta data:

USDA farm subsidy data shows [Mountain Ridge Farms Inc, Valier, MT 59486] received farm subsidies during the timeframe 1995-2006. IRS EO/BMF data for [Mountain Ridge Farms Inc, Valier, MT 59486-0417] shows IRC section 501(d) and ruling date 05/2009 so the organization is operating as a tax-exempt nonprofit religious organization.

USDA farm subsidy data shows [Birch Creek Colony, Valier, MT 59486] received farm subsidies during the timeframe 1995-2006.

Birch Creek Colony and Mountain Ridge Farms Inc are confirmed as Hutterite colonies and are operating the same type of business that includes the same Hutterite surnames as Kleinsasser and Waldner, so both businesses fit a common profile.

A investigation of Birch Creek Colony is necessary to determine if there is a record for a subsidiary as Mountain Ridge Farms Inc and if the address is the same as the IRS EO/BMF data address for Mountain Ridge Farms Inc as [PO Box 417, Valier, MT 59486-0417].

6:

Dataset for [Mountain Ridge Farms Inc, Valier, MT 59486]:

Identity of USDA farm subsidy recipient:

[Mountain Ridge Farms Inc, Valier, MT 59486]

USDA farm subsidy total:

1) Subsidy Total 1995-2006: \$571,990.56 (note: exact calculation)

2) Subsidy Payments 1995-2006 Total: \$571,991 (note: rounded off calculation)

IRS EO/BMF data (12/7/2009):

1) IRC Section:

a) IRM Table: 501(d) Apostolic and religious organization

b) SOI Table: 501(d) Apostolic and Religious Org.

2) Ruling Date: 05/2009

Operating As: Hutterite colony, as a tax-exempt nonprofit religious organization as of 05/2009

> Findings for Section NE 1, Part 1, for:
[Birch Creek Colony, Valier, MT 59486]
(page 1)

1:

Refer to the original findings for Section LF for data. This findings includes updated data.

2:

'Farm Location(s)' (addresses on file) subsidy payments data shows a data conflict. The data conflict will not invalidate the figure [Subsidy Total 1995-2010: \$1,833,601.29] because 'Programs' (Payment Breakdown) data will validate the figure. The data is:

Total USDA - Subsidies = \$1,833,601

Subtotal, Farming Subsidies = \$1,341,784

Subtotal, Conservation Programs = \$151,368

Subtotal, Disaster Payments = \$340,449

(note: EWG will express a exact figure as a rounded off figure for their calculations)

3:

IRS EO/BMF data not found for original evidence.

Melissa Data not found for new evidence so do not know IRC section.

4:

Melissa Data can be established as a valid data source for IRS data from [Findings for documentation as evidence for Hutterite colonies as USDA farm subsidy recipients] that will establish that there are 100 organizations with IRS EO/BMF data and Melissa Data data with the same IRS Employer Identification Number (EIN) and Melissa Data data that can be converted to decoded IRS EO/BMF data, so the data is for the same organization.

> Findings for Section NE 1, Part 2, for:
[Mountain Ridge Farms Inc, Valier, MT 59486]
(page 1)

1:

Refer to the original findings for Section LF for data. This findings includes updated data.

2:

'Farm Location(s)' (addresses on file) subsidy payments data shows a data conflict. The data conflict will not invalidate the figure [Subsidy Total 1995-2010: \$822,265.24] because 'Programs' (Payment Breakdown) data will validate the figure. The data is:

Total USDA - Subsidies = \$822,265

Subtotal, Farming Subsidies = \$598,512

Subtotal, Conservation Programs = \$6,300

Subtotal, Disaster Payments = \$217,453

(note: EWG will express a exact figure as a rounded off figure for their calculations)

3(a):

The Melissa Data webpage data for [Mountain Ridge Farms Inc] is the same for the new data from 7/20/2011 and the original data from 11/9/2009 found in Section LF.

3(b):

Comparison of Melissa Data data with [IRS EO/BMF data and Melissa Data data as original data from Section LF]:

[Data Date: (Melissa Data 7/20/2011), (IRS 12/7/2009, Melissa Data 11/9/2009)]

[Data: EIN, Organization Name, Location by State, IRC Section, Ruling Date]

[810531756, Mountain Ridge Farms Inc, MT, 501(d), 05/2009 = IRS]

[810531756, Mountain Ridge Farms Inc, MT, 501(d), 05-2009 = Melissa Data]

[810531756, Mountain Ridge Farms Inc, MT, 501(d), 05-2009 = Melissa Data (7/20/2011)]

Comparison of data demonstrates all data is the same basic data.

3(c):

Melissa Data address comparison:

[Mountain Ridge Farms Inc, PO Box 417, Valier, MT 59486-0417 = Melissa Data (11/9/2009)]

[Mountain Ridge Farms Inc, PO Box 417, Valier, MT 59486-0417 = Melissa Data (7/20/2011)]

Comparison of data demonstrates the addresses are the same.

3(d):

The Employer Identification Number (EIN) from 3(b) is the same for all 3 datasets so the data is for the same organization. The comparison data for Melissa Data in 3(b) and 3(c) is the same from 7/20/2011 and 11/9/2009.

> Findings for Section NE 1, Part 2, for:
[Mountain Ridge Farms Inc, Valier, MT 59486]
(page 2)

4:

Update for findings for IRS data for [Mountain Ridge Farms Inc]:
(original findings are in Section LF, Part 2), (data for update includes Melissa Data from Section NE 1 (Part 2) for [Mountain Ridge Farms Inc])

a:

The IRS organization name and location are the same as the USDA business name and location. The IRC section is '501(d) Apostolic and religious organization' and the ruling date is 05/2009. Mountain Ridge Farms Inc, Valier, MT 59486, is confirmed as a tax-exempt nonprofit religious organization during the timeframe 1995-2010 when the organization received USDA farm subsidies.

b:

'Summary' data shows that the farm subsidy payment data for the calculation of the USDA farm subsidy total for 1995-2010 applies to 2000-2010.

5:

Melissa Data can be established as a valid data source for IRS data from [Findings for documentation as evidence for Hutterite colonies as USDA farm subsidy recipients] that will establish that there are 100 organizations with IRS EO/BMF data and Melissa Data data with the same IRS Employer Identification Number (EIN) and Melissa Data data that can be converted to decoded IRS EO/BMF data, so the data is for the same organization.

> Conclusion for Section NE 1, for:

a) Subject for Part 1: Birch Creek Colony, Valier, MT 59486

b) Subject for Part 2: Mountain Ridge Farms Inc, Valier, MT 59486

(page 1)

1:

This conclusion is a updated version of the original conclusion for Section LF, Part 1 and Part 2, so refer to this updated conclusion as the new conclusion for Section LF, Part 1 and Part 2. This conclusion includes updated datasets with data for timeframe 1995-2010.

2:

Data for [Birch Creek Colony, Valier, MT 59486] (subject for Part 1):

a:

IRS EO/BMF data not found for original evidence.

Melissa Data not found for new evidence so do not know IRC section.

b:

Dataset for timeframe 1995-2010:

Identity of USDA farm subsidy recipient:

[Birch Creek Colony, Valier, MT 59486]

USDA farm subsidy total:

1) Subsidy Total 1995-2010: \$1,833,601.29 (note: exact calculation)

2) Subsidy Payments 1995-2010 Total: \$1,833,601 (note: rounded off calculation)

(note: 'Subsidy Payments' data shows a data conflict but 'Programs' (Payment Breakdown) data will validate the 'Subsidy Total' figure)

3) 'Summary' data shows that the farm subsidy payment data for the calculation of the USDA farm subsidy total for 1995-2010 applies to 1995-2010.

IRC Section: (unknown)

Ruling Date: (unknown)

Operating As: Hutterite colony

c:

Recommendation:

> Step 1

A investigation to find IRC section data from the IRS Business Master File (BMF) for:

Name: Birch Creek Colony, Valier, MT 59486

Timeframe for IRC section data: 1995-2010

Data from Section LF:

Hutterite Directory (for Birch Creek Colony):

[Birch Creek, 900 Birch Creek Colony Rd., Valier, MT 59486-5445]

Different Business Names:

1) Manta data: Birch Creek Colony also does business as Mountain Ridge Farms Inc

[Birch Creek Colony, 900 Birch Creek Colony Rd, Valier, MT 59486-5445]

(Section LF, Part 1, (B)List 1(1)), (Section SF, Part 1, (B)List 1(1))

> Conclusion for Section NE 1, for:

a) Subject for Part 1: Birch Creek Colony, Valier, MT 59486

b) Subject for Part 2: Mountain Ridge Farms Inc, Valier, MT 59486

(page 2)

d:

Manta data shows [Birch Creek Colony also does business as Mountain Ridge Farms Inc]. Mountain Ridge Farms Inc, Valier, MT 59486, is confirmed as a tax-exempt nonprofit religious organization during the timeframe 1995-2010 when the organization received USDA farm subsidies. Documentation for [Mountain Ridge Farms Inc] from [Section LF, Part 2, and Section NE 1, Part 2] is included as a example of [Birch Creek Colony], as a USDA farm subsidy recipient, also doing business as [Mountain Ridge Farms Inc], as a USDA farm subsidy recipient, as a tax-exempt nonprofit religious organization.

e:

Recommendation:

> Step 1

A investigation of [Birch Creek Colony] is necessary to determine if there is a record for a subsidiary as [Mountain Ridge Farms Inc] and if the organization name and address are the same as the IRS organization name and address.

Data:

1) Name: Birch Creek Colony, Valier, MT 59486

2) Name: Mountain Ridge Farms Inc, Valier, MT 59486

3) IRS organization name and address:

[Mountain Ridge Farms Inc, PO Box 417, Valier, MT 59486-0417]

> Conclusion for Section NE 1, for:

a) Subject for Part 1: Birch Creek Colony, Valier, MT 59486

b) Subject for Part 2: Mountain Ridge Farms Inc, Valier, MT 59486

(page 3)

3:

Data for [Mountain Ridge Farms Inc, Valier, MT 59486] (subject for Part 2):

a:

Mountain Ridge Farms Inc, Valier, MT 59486, is confirmed as a tax-exempt nonprofit religious organization during the timeframe 1995-2010 when the organization received USDA farm subsidies. The organization's IRC section is '501(d) Apostolic and religious organization' and the ruling date is 05/2009.

b:

'Summary' data shows that the farm subsidy payment data for the calculation of the USDA farm subsidy total for 1995-2010 applies to 2000-2010.

c:

Dataset for timeframe 1995-2010:

Identity of USDA farm subsidy recipient:

[Mountain Ridge Farms Inc, Valier, MT 59486]

USDA farm subsidy total:

1) Subsidy Total 1995-2010: \$822,265.24 (note: exact calculation)

2) Subsidy Payments 1995-2010 Total: \$822,265 (note: rounded off calculation)

(note: 'Subsidy Payments' data shows a data conflict but 'Programs' (Payment Breakdown) data will validate the 'Subsidy Total' figure)

3) 'Summary' data shows that the farm subsidy payment data for the calculation of the USDA farm subsidy total for 1995-2010 applies to 2000-2010. So, a calculation for financial compensation will need to consider the ruling date 05/2009.

4) Total USDA Subsidies 2010: \$100,800 (note: rounded off calculation)

IRS EO/BMF data (12/7/2009):

1) Name:

[Mountain Ridge Farms Inc, PO Box 417, Valier, MT 59486-0417]

2) Employer Identification Number (EIN): 810531756

3) IRC Section: 501(d) Apostolic and religious organization

4) Ruling Date: 05/2009

Melissa Data (7/20/2011):

1) Name:

[Mountain Ridge Farms Inc, PO Box 417, Valier, MT 59486-0417]

2) Tax I.D. Number: 810531756

3) IRS Subsection: 501(d) - A religious and apostolic association.

4) Exempt Since: 05-2009

Operating As: Hutterite colony as a tax-exempt nonprofit religious organization

> Conclusion for Section NE 1, for:

a) Subject for Part 1: Birch Creek Colony, Valier, MT 59486

b) Subject for Part 2: Mountain Ridge Farms Inc, Valier, MT 59486

(page 4)

d:

Identification data:

Name: Mountain Ridge Farms Inc, Valier, MT 59486

Data from Section LF and Section NE 1:

IRS EO/BMF data and Melissa Data:

[Mountain Ridge Farms Inc, PO Box 417, Valier, MT 59486-0417]

Different Business Names:

1) Manta data: Birch Creek Colony also does business as Mountain Ridge Farms Inc

[Birch Creek Colony, 900 Birch Creek Colony Rd, Valier, MT 59486-5445]

(Section LF, Part 1, (B)List 1(1)), (Section SF, Part 1, (B)List 1(1))

environmental working group's Farm Subsidy Database



177,898,034

NEW 2007 Direct Payment Subsidy Overview

NEW Press Release

[2008 Farm Subsidy Database Update](#)

[2008 Summary](#)

[2008 News Release](#)

[EWG's Policy Analysis Database](#)

READ MULCH
Updates, commentary,
& your feedback

NEW!

- [Full Disclosure: Who really benefits from federal farm subsidies](#)
- [What's in the new Farm Bill 2007 Database?](#)
- [New Farm Bill Web Site Generates Media Storm](#)

[Congressional District Ranking](#)

EWG Farm Subsidy Database

Corporate Subsidy Recipients 1 to 1 of 1 in Montana

Business Name: BIRCH CREEK COLONY

Rank	Name	Location	Subsidy Total 1995-2006
1	Birch Creek Colony	Valier, MT 59486	\$ 1,275,854.22

Related Content

Farms Receiving Government

Payments

Speech: Farm Policy For The Rest of

Us

environmental working group's Farm Subsidy Database



177,898,292

NEW 2007 Direct Payment Subsidy Overview

NEW Press Release

[2008 Farm Subsidy Database Update](#)

[2008 Summary](#)

[2008 News Release](#)

[EWG's Policy Analysis Database](#)

READ MULCH
Updates, commentary,
& your feedback

NEW!

- [Full Disclosure: Who really benefits from federal farm subsidies](#)
- [What's in the new Farm Bill 2007 Database?](#)
- [New Farm Bill Web Site Generates Media Storm](#)

[Congressional District Ranking](#)

Related Content

Farms Receiving Government

Payments

Speech: Farm Policy For The Rest of

Us

USDA subsidy information for Birch Creek Colony

Birch Creek Colony: [Summary](#) | [Programs](#) | [Programs by year](#) | [Farm Location\(s\)](#) | [Ownership Interest\(s\)](#)

Addresses on file with USDA for Birch Creek Colony

USDA county office from which subsidies were paid:	Subsidy Payments 1995-2006	Most recent address on file in USDA county office
Pondera County, Montana	\$1,275,854	Birch Creek Colony Valier, MT 59486
Total	\$1,275,854	

environmental working group's Farm Subsidy Database



177,898,360

NEW 2007 Direct Payment Subsidy Overview

NEW Press Release

[2008 Farm Subsidy Database Update](#)

[2008 Summary](#)

[2008 News Release](#)

[EWG's Policy Analysis Database](#)

READ MULCH
Updates, commentary,
& your feedback



NEW!

- [Full Disclosure: Who really benefits from federal farm subsidies](#)
- [What's in the new Farm Bill 2007 Database?](#)
- [New Farm Bill Web Site Generates Media Storm](#)

[Congressional District Ranking](#)

Related Content

[Farms Receiving Government](#)

[Payments](#)

[Speech: Farm Policy For The Rest of](#)

[Us](#)

USDA subsidy information for Birch Creek Colony

Birch Creek Colony: [Summary](#) | [Programs](#) | [Programs by year](#) | [Farm Location\(s\)](#) | [Ownership Interest\(s\)](#)

Ownership shares for Birch Creek Colony

Pick year for ownership information

USDA county office/Ownership:	Percentage Share*
Birch Creek Colony ownership information from 2006 Pondera County, Montana	
Mary J Waldner Valier, MT 59486	1.24 %
Laura J Kleinsasser Valier, MT 59486	1.24 %
Helen J Kleinsasser Valier, MT 59486	1.24 %
Walter G Waldner Valier, MT 59486	1.24 %
Naomi P Waldner Valier, MT 59486	1.24 %
Anita W Kleinsasser Valier, MT 59486	1.24 %
Hiedi R Waldner Valier, MT 59486	1.24 %
Elizabeth E Kleinsasser Valier, MT 59486	1.24 %
Jordan P Waldner Valier, MT 59486	1.24 %
Donna E Kleinsasser Valier, MT 59486	1.24 %
Rhonda P Kleinsasser Valier, MT 59486	1.24 %
Jesse P Waldner Valier, MT 59486	1.24 %

Related News Coverage

FSA Fact Sheets

**Sign up to receive email updates
from EWG**

Sign Me Up

<u>Leonard G Waldner</u> Valier, MT 59486	1.24 %
<u>Elizabeth C Waldner</u> Valier, MT 59486	1.24 %
<u>Elsie M Kleinsasser</u> Valier, MT 59486	1.24 %
<u>Clara J Kleinsasser</u> Valier, MT 59486	1.24 %
<u>George J Waldner</u> Valier, MT 59486	1.24 %
<u>Rueben J Waldner</u> Valier, MT 59486	1.24 %
<u>John J Kleinsasser</u> Valier, MT 59486	1.24 %
<u>Peter M Kleinsasser</u> Valier, MT 59486	1.23 %
<u>Annie J Kleinsasser</u> Valier, MT 59486	1.23 %
<u>William M Kleinsasser</u> Valier, MT 59486	1.23 %
<u>Paul G Waldner</u> Valier, MT 59486	1.23 %
<u>Elizabeth R Waldner</u> Valier, MT 59486	1.23 %
<u>Julia P Waldner</u> Valier, MT 59486	1.23 %
<u>Martin M Kleinsasser</u> Valier, MT 59486	1.23 %
<u>Linda P Kleinsasser</u> Valier, MT 59486	1.23 %
<u>Brenda J Waldner</u> Valier, MT 59486	1.24 %
<u>Leona J Kleinsasser</u> Valier, MT 59486	1.23 %
<u>David J Kleinsasser</u> Valier, MT 59486	1.23 %
<u>Donnie J Waldner</u> Valier, MT 59486	1.23 %
<u>Justina I Waldner</u> Valier, MT 59486	1.23 %
<u>Edward J Kleinsasser</u> Valier, MT 59486	1.23 %
<u>Joseph I Waldner</u> Valier, MT 59486	1.23 %
<u>Theresa R Waldner</u> Valier, MT 59486	1.23 %

<u>Diana P Waldner</u> Valier, MT 59486	1.23 %
<u>Anna G Waldner</u> Valier, MT 59486	1.23 %
<u>Tamara R Waldner</u> Valier, MT 59486	1.23 %
<u>Luke J Kleinsasser</u> Valier, MT 59486	1.23 %
<u>Brenda P Kleinsasser</u> Valier, MT 59486	1.23 %
<u>Gideon G Waldner</u> Valier, MT 59486	1.23 %
<u>Rosanna E Kleinsasser</u> Valier, MT 59486	1.23 %
<u>Dennis P Kleinsasser</u> Valier, MT 59486	1.23 %
<u>Tina W Kleinsasser</u> Valier, MT 59486	1.23 %
<u>Bryan I Waldner</u> Valier, MT 59486	1.23 %
<u>Kathleen G Waldner</u> Valier, MT 59486	1.23 %
<u>Isaac J Waldner</u> Valier, MT 59486	1.23 %
<u>Julius J Waldner</u> Valier, MT 59486	1.23 %
<u>Annie J Kleinsasser</u> Valier, MT 59486	1.23 %
<u>Christina J Waldner</u> Valier, MT 59486	1.23 %
<u>Elizabeth I Waldner</u> Valier, MT 59486	1.23 %
<u>Dorothy W Kleinsasser</u> Valier, MT 59486	1.23 %
<u>Arnold J Waldner</u> Valier, MT 59486	1.23 %
<u>Sara P Waldner</u> Valier, MT 59486	1.23 %
<u>Jacob M Waldner</u> Valier, MT 59486	1.23 %
<u>Sandra E Kleinsasser</u> Valier, MT 59486	1.23 %
<u>Kevin W Kleinsasser</u> Valier, MT 59486	1.24 %
<u>Marianne D Kleinsasser</u> Valier, MT 59486	1.24 %

<u>Justin G Waldner</u> Valier, MT 59486	1.23 %
<u>Rachel P Waldner</u> Valier, MT 59486	1.23 %
<u>Edward E Kleinsasser</u> Valier, MT 59486	1.23 %
<u>Marvin P Kleinsasser</u> Valier, MT 59486	1.23 %
<u>Jeremiah J Waldner</u> Valier, MT 59486	1.23 %
<u>Esther W Kleinsasser</u> Valier, MT 59486	1.24 %
<u>Jonathan R Waldner</u> Valier, MT 59486	1.24 %
<u>Michelle E Kleinsasser</u> Valier, MT 59486	1.24 %
<u>Matilda D Kleinsasser</u> Valier, MT 59486	1.24 %
<u>Pauline P Waldner</u> Valier, MT 59486	1.24 %
<u>Mike M Kleinsasser</u> Valier, MT 59486	1.24 %
<u>Annie W Kleinsasser</u> Valier, MT 59486	1.24 %
<u>Melissa E Kleinsasser</u> Valier, MT 59486	1.24 %
<u>David D Kleinsasser</u> Valier, MT 59486	1.24 %
<u>Dora E Waldner</u> Valier, MT 59486	1.24 %
<u>George G Waldner</u> Valier, MT 59486	1.23 %
<u>Travis D Waldner</u> Valier, MT 59486	1.23 %
<u>Rosemarie A Waldner</u> Valier, MT 59486	1.24 %
<u>Jace J Waldner</u> Valier, MT 59486	1.24 %
<u>Albert J Waldner</u> Valier, MT 59486	1.23 %
<u>Jeremiah J Waldner</u> Valier, MT 59486	1.24 %
<u>Amy A Waldner</u> Valier, MT 59486	1.24 %
<u>Kathryn D Waldner</u> Valier, MT 59486	1.24 %

* According to USDA percentage shares for ownership may not reflect share of subsidy payments. EWG review shows that share information on file with USDA may not always equal 100 percent.

www.ewg.org is the website for both Environmental Working Group and EWG Action Fund

Copyright 2009, Environmental Working Group. All Rights Reserved.

Headquarters 1436 U St. N.W., Suite 100 | Washington, DC 20009 || [Contact Us](#)
California Office 1904 Franklin St. Suite 703 | Oakland, CA 94612 || [Contact Us](#)

**SUPPORT OUR WORK
CONTRIBUTE NOW**



EWG Farm Subsidy Database

Corporate Subsidy Recipients **1** to **1** of **1** in Montana

Business Name: **BIRCH CREEK COLONY**

Rank	Name	Location	Subsidy Total 1995-2010
1	<u>Birch Creek Colony</u>	Valier, MT 59486	\$ 1,833,601.29

Note: The information on conservation spending for 2010 is incomplete due to missing data from USDA's Natural Resource Conservation Service. Payment data currently are not included for the Environmental Quality Incentives Program, but will be added once NRCS makes it available.

The information provided for the Wetland Reserve Program (WRP) provides an inaccurate picture of how WRP payments are distributed. USDA's Natural Resource Conservation Service uses title companies as intermediaries to finalize wetlands easements under the Wetlands Reserve Program. As a result, the data provided to us shows large sums of money going to these title companies. In reality, the payments are ultimately distributed to landowners participating in the WRP.

Unfortunately, NRCS has not provided the data to show where these farms and wetlands are located or which farmers or landowners are enrolling in the program, so EWG is unable to allocate these large sums of money to individuals beyond the title companies. Therefore, these companies skew the conservation rankings and payment concentration, which EWG cannot avoid unless and until NRCS makes available the additional farm attribution data. Therefore, we have not included WRP payments in the 2010 data update.

Finally, we have separated data on farm commodity, disaster and conservation payments in order to provide a more accurate picture of top recipients and concentration of payments among the three main categories of USDA programs.



USDA subsidy information for **Birch Creek Colony**

Addresses on file with USDA for Birch Creek Colony

USDA county office from which subsidies were paid:	Subsidy Payments 1995-2010	Most recent address on file in USDA county office
Pondera County, Montana	\$1,803,401	Birch Creek Colony Valier, MT 59486
Total	\$1,833,601	

Note: The information on conservation spending for 2010 is incomplete due to missing data from USDA's Natural Resource Conservation Service. Payment data currently are not included for the Environmental Quality Incentives Program, but will be added once NRCS makes it available.

The information provided for the Wetland Reserve Program (WRP) provides an inaccurate picture of how WRP payments are distributed. USDA's Natural Resource Conservation Service uses title companies as intermediaries to finalize wetlands easements under the Wetlands Reserve Program. As a result, the data provided to us shows large sums of money going to these title companies. In reality, the payments are ultimately distributed to landowners participating in the WRP.

Unfortunately, NRCS has not provided the data to show where these farms and wetlands are located or which farmers or landowners are enrolling in the program, so EWG is unable to allocate these large sums of money to individuals beyond the title companies. Therefore, these companies skew the conservation rankings and payment concentration, which EWG cannot avoid unless and until NRCS makes available the additional farm attribution data. Therefore, we have not included WRP payments in the 2010 data update.

Finally, we have separated data on farm commodity, disaster and conservation payments in order to provide a more accurate picture of top recipients and concentration of payments among the three main categories of USDA programs.

Birch Creek Colony received payments totaling **\$1,833,601** from 1995 through 2010

Year	Conservation Subsidies	Disaster Subsidies	Commodity Subsidies	Total USDA Subsidies 1995-2010
1995	\$0	\$0	\$47,784	\$47,784
1996	\$1,885	\$0	\$54,950	\$56,835
1997	\$1,950	\$0	\$41,704	\$43,654
1998	\$0	\$0	\$132,222	\$132,222
1999	\$0	\$35,057	\$99,300	\$134,357
2000	\$2,745	\$55,680	\$128,981	\$187,406
2001	\$0	\$82,272	\$85,630	\$167,902
2002	\$0	\$17,031	\$44,648	\$61,679
2003	\$0	\$0	\$70,229	\$70,229
2004	\$2,493	\$47,442	\$87,481	\$137,416
2005	\$0	\$44,773	\$85,023	\$129,797
2006	\$0	\$0	\$106,571	\$106,571
2007	\$0	\$0	\$42,734	\$42,734
2008	\$30,200	\$58,194	\$39,003	\$127,397
2009	\$112,095	\$0	\$143,701	\$255,796
2010	\$0	\$0	\$131,820	\$131,820
Total	\$151,368	\$340,449	\$1,341,784	\$1,833,601

Crop Summary for Birch Creek Colony

Crop	Payments 1995-2010
Barley Subsidies**	\$521,651
Wheat Subsidies**	\$457,107
Dairy Program Subsidies	\$177,429
Dry Pea Subsidies	\$31,417
Canola Subsidies**	\$24,883
Livestock Subsidies	\$24,845
Oat Subsidies**	\$148

Note: The information on conservation spending for 2010 is incomplete due to missing data from USDA's Natural Resource Conservation Service. Payment data currently are not included for the Environmental Quality Incentives Program, but will be added once NRCS makes it available.

USDA subsidy information for **Birch Creek Colony****Payment Breakdown**

Subsidy Program	Total Payments 1995-2010
Total USDA - Subsidies	\$1,833,601
<i>Subtotal, Farming Subsidies</i>	\$1,341,784
<i>Subtotal, Conservation Programs</i>	\$151,368
<i>Subtotal, Disaster Payments</i>	\$340,449

Commodity subsidy breakdown

Subsidy Program	Total Payments 1995-2010
Subtotal, Farming Subsidies	\$1,341,784
<i>Total Direct Payments</i>	\$326,661
Direct Program Payments - 2008 Farm Bill	\$97,825
Direct Payment - Barley	\$115,458
Direct Payment - Canola	\$1,316
Direct Payment - Oats	\$134
Direct Payment - Wheat	\$111,928
<i>Total Counter Cyclical Payments</i>	\$22,192
Counter Cyclical Payment - Barley	\$22,192
Counter Cyclical Payment - Oats	\$0
Counter Cyclical Payment - Wheat	\$0
<i>Average Crop Revenue Election Program (ACRE)</i>	\$31,049
ACRE - Direct Payments	\$15,893
ACRE - Revenue Support	\$15,156
<i>Production Flexibility Contracts</i>	\$267,804
Production Flexibility - Barley	\$118,543
Production Flexibility - Oats	\$8
Production Flexibility - Wheat	\$149,253
<i>Mkt. Loss Asst. - Commodity Crops</i>	\$123,546
Market Loss Assistance - Barley	\$49,550
Market Loss Assistance - Oats	\$6
Market Loss Assistance - Wheat	\$73,990
<i>Market Loss Assistance - Non-commodity</i>	\$26,140
Market Loss Assistance - Dairy	\$26,140

<i>Oilseed Program</i>	\$5,058
Oilseed Program - Canola	\$5,058
<i>Deficiency Payments</i>	\$0
Advance Deficiency - Barley	\$27,237
Deficiency - Barley	\$-27,237
Advance Deficiency - Wheat	\$17,845
Deficiency - Wheat	\$-17,845
<i>Loan Deficiency Payments</i>	\$335,815
Loan Deficiency - Barley	\$163,953
Loan Deficiency - Canola Oil	\$18,509
Loan Deficiency - Wheat	\$121,936
Loan Deficiency - Dry Peas	\$31,417
<i>Marketing Loan Gains</i>	\$51,955
Market Gains Farm - Barley	\$51,955
<i>Total Dairy Program</i>	\$151,289
Milk Income Loss Contract Payment	\$110,415
Milk Income Loss Transitional Payment	\$22,260
Milk Marketing Fees	\$5,365
Dairy Economic Loss Assistance Program	\$13,248
<i>Misc. Farm - Subsidies</i>	\$276
Interest Penalty Payments	\$276

Conservation subsidy breakdown

Subsidy Program	Total Payments 1995-2010
Subtotal, Conservation Programs	\$151,368
<i>Env. Quality Incentive Program</i>	\$147,533
EQIP - Regular	\$147,533
<i>Agricultural Conservation Program</i>	\$3,835
ACP - Regular	\$3,835

Disaster subsidy breakdown


Subsidy Program	Total Payments 1995-2010
Subtotal, Disaster Payments	\$340,449
<i>Misc. Disaster Payments</i>	\$315,604
Crop Disaster - Program	\$285,116
Non-insured Assistance	\$2,100
Quality Losses Program	\$28,388
<i>Livestock Disaster / Emergency</i>	\$5,889
Emergency Livestock Feed Assistance	\$5,889
Livestock Compensation Program	\$18,956

Note: The information on conservation spending for 2010 is incomplete due to missing data from USDA's Natural Resource Conservation Service. Payment data currently are not included for the Environmental Quality Incentives Program, but will be added once NRCS makes it available.



USDA subsidy information for **Birch Creek Colony**

Ownership shares for Birch Creek Colony

Pick year for ownership information 

USDA county office/Ownership:	Percentage Share*
Birch Creek Colony	
ownership information from 2010	
Pondera County, Montana	
Laura J Waldner	N/A*
Naomi P Waldner	N/A*
Anita W Kleinsasser	N/A*
Hiedi R Waldner	N/A*
Elizabeth E Kleinsasser	N/A*
Jordan P Waldner	N/A*
Donna E Kleinsasser	N/A*
Rhonda P Kleinsasser	N/A*
Jesse P Waldner	N/A*
Leonard G Waldner	N/A*
Elizabeth C Waldner	N/A*
Rachel T Waldner	N/A*
Clara J Kleinsasser	N/A*
George J Waldner	N/A*
Rueben J Waldner	N/A*
John J Kleinsasser	N/A*
Peter M Kleinsasser	N/A*
Annie J Kleinsasser	N/A*
William M Kleinsasser	N/A*
Paul G Waldner	N/A*
Elizabeth R Waldner	N/A*
Julia P Waldner	N/A*
Martin M Kleinsasser	N/A*
Linda P Kleinsasser	N/A*
John G Waldner	N/A*
Leona J Kleinsasser	N/A*

<u>David J Kleinsasser</u>	N/A*
<u>Donnie J Waldner</u>	N/A*
<u>Justina I Waldner</u>	N/A*
<u>Junia J Waldner</u>	N/A*
<u>Edward J Kleinsasser</u>	N/A*
<u>Joseph J Kleinsasser</u>	N/A*
<u>Theresa R Waldner</u>	N/A*
<u>Diana P Waldner</u>	N/A*
<u>Anna G Waldner</u>	N/A*
<u>Tamara R Waldner</u>	N/A*
<u>Luke J Kleinsasser</u>	N/A*
<u>Brenda P Kleinsasser</u>	N/A*
<u>Gideon G Waldner</u>	N/A*
<u>Rosanna E Kleinsasser</u>	N/A*
<u>Dennis P Kleinsasser</u>	N/A*
<u>Tina W Kleinsasser</u>	N/A*
<u>Bryan I Waldner</u>	N/A*
<u>Kathleen G Waldner</u>	N/A*
<u>Isaac J Waldner</u>	N/A*
<u>Julius J Waldner</u>	N/A*
<u>Annie J Kleinsasser</u>	N/A*
<u>Christina J Waldner</u>	N/A*
<u>Magdalena G Waldner</u>	N/A*
<u>Elizabeth I Waldner</u>	N/A*
<u>Dorothy W Kleinsasser</u>	N/A*
<u>Arnold J Waldner</u>	N/A*
<u>Sara P Waldner</u>	N/A*
<u>Ronald J Kleinsasser</u>	N/A*
<u>Cameron J Waldner</u>	N/A*
<u>Sandra E Kleinsasser</u>	N/A*
<u>Kevin W Kleinsasser</u>	N/A*
<u>Justin G Waldner</u>	N/A*
<u>Rachel P Waldner</u>	N/A*
<u>Edward E Kleinsasser</u>	N/A*
<u>Marvin P Kleinsasser</u>	N/A*
<u>Jeremiah J Waldner</u>	N/A*
<u>Jessica J Waldner</u>	N/A*
<u>Esther W Kleinsasser</u>	N/A*
<u>Jonathan R Waldner</u>	N/A*
<u>Michelle E Kleinsasser</u>	N/A*
<u>Matilda D Kleinsasser</u>	N/A*
<u>Pauline P Waldner</u>	N/A*

<u>Julius J Waldner</u>	N/A*
<u>George M Waldner</u>	N/A*
<u>Annie W Kleinsasser</u>	N/A*
<u>Melissa E Kleinsasser</u>	N/A*
<u>David D Kleinsasser</u>	N/A*
<u>Dora E Waldner</u>	N/A*
<u>George G Waldner</u>	N/A*
<u>Travis D Waldner</u>	N/A*
<u>Rosemarie A Waldner</u>	N/A*
<u>Roseanne J Waldner</u>	N/A*
<u>Albert J Waldner</u>	N/A*
<u>Jeremiah J Waldner</u>	N/A*
<u>Amy A Waldner</u>	N/A*
<u>Kathryn D Waldner</u>	N/A*
<u>Marianne D Kleinsasser</u>	N/A*
<u>Sheldon J Waldner</u>	N/A*
<u>Daren A Waldner</u>	N/A*
<u>Zachary A Waldner</u>	N/A*
<u>Mryln D Waldner</u>	N/A*
<u>Kyrstal P Entz</u>	N/A*
<u>Elsie M Kleinsasser</u>	N/A*
<u>Lillian R Kleinsasser</u>	N/A*
<u>Jacob J Waldner</u>	N/A*


* According to USDA percentage shares for ownership may not reflect share of subsidy payments. EWG review shows that share information on file with USDA may not always equal 100 percent. Most recent percentage share information is from 2008. Future release of this information was barred by law in the 2008 Farm Bill.

Note: The information on conservation spending for 2010 is incomplete due to missing data from USDA's Natural Resource Conservation Service. Payment data currently are not included for the Environmental Quality Incentives Program, but will be added once NRCS makes it available.

The information provided for the Wetland Reserve Program (WRP) provides an inaccurate picture of how WRP payments are distributed. USDA's Natural Resource Conservation Service uses title companies as intermediaries to finalize wetlands easements under the Wetlands Reserve Program. As a result, the data provided to us shows large sums of money going to these title companies. In reality, the payments are ultimately distributed to landowners participating in the WRP.

Unfortunately, NRCS has not provided the data to show where these farms and wetlands are located or which farmers or landowners are enrolling in the program, so EWG is unable to allocate these large sums of money to individuals beyond the title companies. Therefore, these companies skew the conservation rankings and payment concentration, which EWG cannot avoid unless and until NRCS makes available the additional farm attribution data. Therefore, we have not included WRP payments in the 2010 data update.


Finally, we have separated data on farm commodity, disaster and conservation payments in order to provide a more accurate picture of top recipients and concentration of payments among the three main categories of USDA programs.



Find out why **Priority Mail®**
Flat Rate Boxes are *A simpler way to ship.*

©2009 United States Postal Service. Eagle symbol and logotype are registered trademarks of the United States Postal Service.

LEARN MORE ▶



[Home](#) | [About Us](#) | [myManta](#) | [FAQ](#) | [View Cart](#) | [My Profile](#)

Login:

Not a member? [Learn more.](#)

Wednesday, Oct. 21, 2009
63,778,867 companies



**Free Subscription to
Industrial Market Trends**

COMPANIES: U.S., Australia, Canada, U.K., Worldwide

RESOURCES: Video, Jobs, Reports, White Papers | JOIN US: Twitter, Facebook

U.S. business name, category, location...

Search

BUSINESS CENTERS: Small Biz, Sales Expertise, HR, Travel, Career, Tech

U.S. » Valier, MT » Agriculture » General Farms, Primarily Crop » Farms » Birch Creek Colony


Birch Creek Colony (Mountain Ridge Farms Inc*)

Is this your company?

These Members Work Here

900 Birch Creek Colony Rd
Valier, MT 59486-5445

[Claim This Profile](#)

 **Do you?**
SAY SO

Phone: (406) 279-3586

Website: Information not found (?)

Ads by Google

[AIS Insurance - Official](#) Get your Free AIS insurance quote instantly! Get started now.

[Auto Insurance](#) Includes #1 Emergency Road Service. Great low rates. Get a free quote.

The ads are not affiliated with Birch Creek Colony

Business Categories

Churches in Valier, MT
General Crop Farm*, Religious Organization

Birch Creek Colony Business Information [Claim This Profile](#)

Birch Creek Colony is a private company categorized under Farms and located in Valier, MT. Our records show it was established in 2000* and incorporated in Montana*. Current estimates show this company has an annual revenue of unknown and employs a staff of approximately 50 to 99.

Also Does Business As

Mountain Ridge Farms Inc*

HQ, Branch or Single Location

Single Location


Annual Sales (Estimated)

 [View Details](#)


Employees (Estimated)

50 to 99

D&B: 1*



SIC Code and Description

 [View Details](#)

NAICS Code and Description

813110, Religious Organization

Products, Services and Brands

Information not found (?)

State of Incorporation

Montana*

Years in Business

9*

Company Contacts

Contact Name	Gender	
Issac Waldner , Religious Leader	M	Claim This Profile

Click on the [reports tab](#) at the top of the page to research company background, detailed company profile, credit and financial reports for Birch Creek Colony.

*Data provided by D&B. © Dun and Bradstreet, Inc. All rights Reserved.

is considered to be:

(Choose one)

\$

150% of salary

\$\$

350% of salary

\$\$\$

450% of salary

monster.com
Your calling is calling™

Related Links

[Other companies named Birch Creek Colony](#)

[Companies in this industry](#)

[Jobs in Valier, MT](#)

Recent Visitors



YOU
JOIN NOW



Bill Murray

Companies by Location: Valier, Montana

Hutterite Surnames

Subject: Birch Creek Colony, Valier, MT 59486

Different Business Names: (no data)

A comparison of Hutterite surnames from the webpages 'Founding families' and 'Surnames of Founding Families' at The Federation of East European Family History Societies (FEEFHS) website [www.feefhs.org] and surnames from USDA ownership shares data for: 'Birch Creek Colony'. The USDA data is from the Environmental Working Group's Farm Subsidy Database at the website [www.ewg.org/agmag].

Notes:

- 1) The webpage URL for 'Founding families' is:
[<http://www.feefhs.org/links/hutterites/families.html>].
- 2) The webpage URL for 'Surnames of Founding Families' is:
[<http://www.feefhs.org/links/hutterites/surnames.html>].
- 3) The list of Hutterite surnames includes Hutterite surnames found with Hutterite colonies as USDA farm subsidy recipients but does not include all Hutterite surnames.

<u>Hutterite Surnames</u>	<u>Surnames from USDA ownership shares data</u>	<u>Surnames that match both lists</u>
Decker	Kleinsasser	Kleinsasser
Entz	Waldner	Waldner
Glanzer		
Gross		
Hofer		
Kleinsasser		
Maendel (Mandel)		
Miller		
Stahl		
Tschetter		
Waldner		
Walter		
Wipf		
Wollman		
Wurtz		
Wurz		

Comparison data

Name: Birch Creek Colony

Location: Valier, MT 59486

Different Business Names: (no data)

Hutterite Surnames: Kleinsasser, Waldner

Data Timeframe: 1995-2006

[Home](#)[Notifications](#)[Reach Us](#)Keep our server humming, [Donate](#).

HUTTERITE CONTACTS

GO TO MAIN INDEX

- L Baildon, Moose Jaw, SK S6H 4P6
- S Baker, Mac Gregor, MB R0H 0R0
- S Barickman, Cartier, MB R4K 1B8
- L Beechy, Beechy, SK S0L 0C0
- D Beiseker, Beiseker, AB T0M 0G0
- D Belle Plaine, Belle Plaine, SK S0G 0G0
- L Bench, Shaunavon, SK S0N 2M0
- D Bentley, Blackfalds, AB T0M 0J0
- D Berry Creek, Hanna, AB T0J 1P0
- L Big Bend, Cardston, AB T0K 0K0
- D Big Rose, Biggar, SK S0K 0M0
- L Big Sky, Cut Bank, MT 59427
- S Big Stone, Graceville, MN 56240-4715
- L Big Stone, Sand Coulee, MT 59472
- L Birch Creek, Valier, MT 59486-5445
- D Birch Hills, Wanham, AB T0H 3P0
- S Bloomfield, Westbourne, MB R0H 1P0
- S Blooming Prairie, Graysville, MB R0G 1H0
- S Blue Clay, Arnaud, MB R0A 0B0
- D Blue Ridge, Mountain View, AB T0K 1N0
- D Blue Sky, Drumheller, AB T0J 0Y0
- L Bluegrass, Warner, AB T0K 2L0
- S Blumengard, Faulkton, SD 57438-9302
- S Blumengart, Plum Coulee, MB R0G 1R0
- S Bon Homme, Elie, MB R0H 0H0
- S Bon Homme, Tabor, SD 57063-6503
- L Bone Creek, Gull Lake, SK S0N 1A0

Birch Creek Lehrerleut
 900 Birch Creek Colony Rd.
 Valier, MT 59486-5445

Established From New Elm Spring, [Magrath, AB T0K 1J0](#)

Manager John Kleinsasser

406-279-3587

fax 3543

Minister Ike Waldner

406-279-3586 Ext. 101

School 3430

fax 3328

Switchboard 406-279-3586

106 Annie&Clara J. K.

306 Arnie Sara Waldner

403 Ben Emma Kleins.

404 Chris Elizabeth Wa.

308 David Leona Kleins.

208 Don Dora Waldner

105 Edward Elizabeth K.

207 George Annie Wa.

104 George Magdalena Wa.

101 Isaac Elizabeth Wa. *Min*

307 Jacob Mary Waldner

402 Jerry Laura Waldner

203 Joe Brenda Waldner

401 John Annie Kl. *Mgr.*

205 John June Waldner

206 Julius Katie Waldner

102 Justina I. Waldner

103 Leonard Christina Wa.

202 Martin Elsie Kleins.

302 Mike M. Kleinsasser

406 Paul Julia Waldner

204 Peter Linda Kleins.

S Boundary Lane, Elkhorn, MB ROM
 ONO
 L Bow City, Brooks, AB T1R 1E1
 D Box Elder, Maple Creek, SK SON 1N0
 L Brant, Brant, AB T0L 0L0
 S Brantwood, Oakville, MB R0H 0Y0
 S Brentwood, Faulkton, SD 57438
 S Brightstone, Lac Du Bonnet, MB R0E
 1A0
 L Britestone, Carbon, AB T0M 0L0
 S Broad Valley, Arborg, MB R0C 0A0
 S Brocket, Pincher Creek, AB T0K 1W0
 L Butte, Bracken, SK SON 0G0
 D Byemoor, Byemoor, AB T0J 0L0

407 Reuben Elizabeth Wa. Min.
 301 Sam Sarah Waldner
 108 Tobias Rachel Wa.
 304 William Dorothy Kl.
 201 William Dorothy Wa
 606 Blacksmith Shop
 603 Carpenter Shop
 608 Chicken Barn
 607 Dairy Barn
 600 Electrical Shop
 605 Farm Shop
 612 Feed Mill
 614 Finisher Barn
 508 Greenhouse
 509 German School
 611 Hog Barns/Office
 503 Kindergarten
 501 Kitchen
 502 Laundry
 601 Mechanic Shop
 604 Plumbing Shop
 610 Poultry Barn
 507 Root Cellar
 506 Slaughterhouse
 602 Tractor Shop

Contact Information for Hutterite colonies as USDA farm subsidy recipients
Subject: Birch Creek Colony, Valier, MT 59486

Contact Information for [Birch Creek Colony, Valier, MT 59486]

1) Hutterite Directory

Phone:

1) Ike Waldner, Minister: [406-279-3586 ext. 101]

2) John Kleinsasser, Manager: [406-279-3587]

3) Switchboard: [406-279-3586]

Address:

Birch Creek Colony

900 Birch Creek Colony Rd.

Valier, MT 59486-5445

Address verification results from [www.melissadata.com]:

1) For (1) Hutterite Directory:

Address verified for:

900 Birch Creek Colony Rd

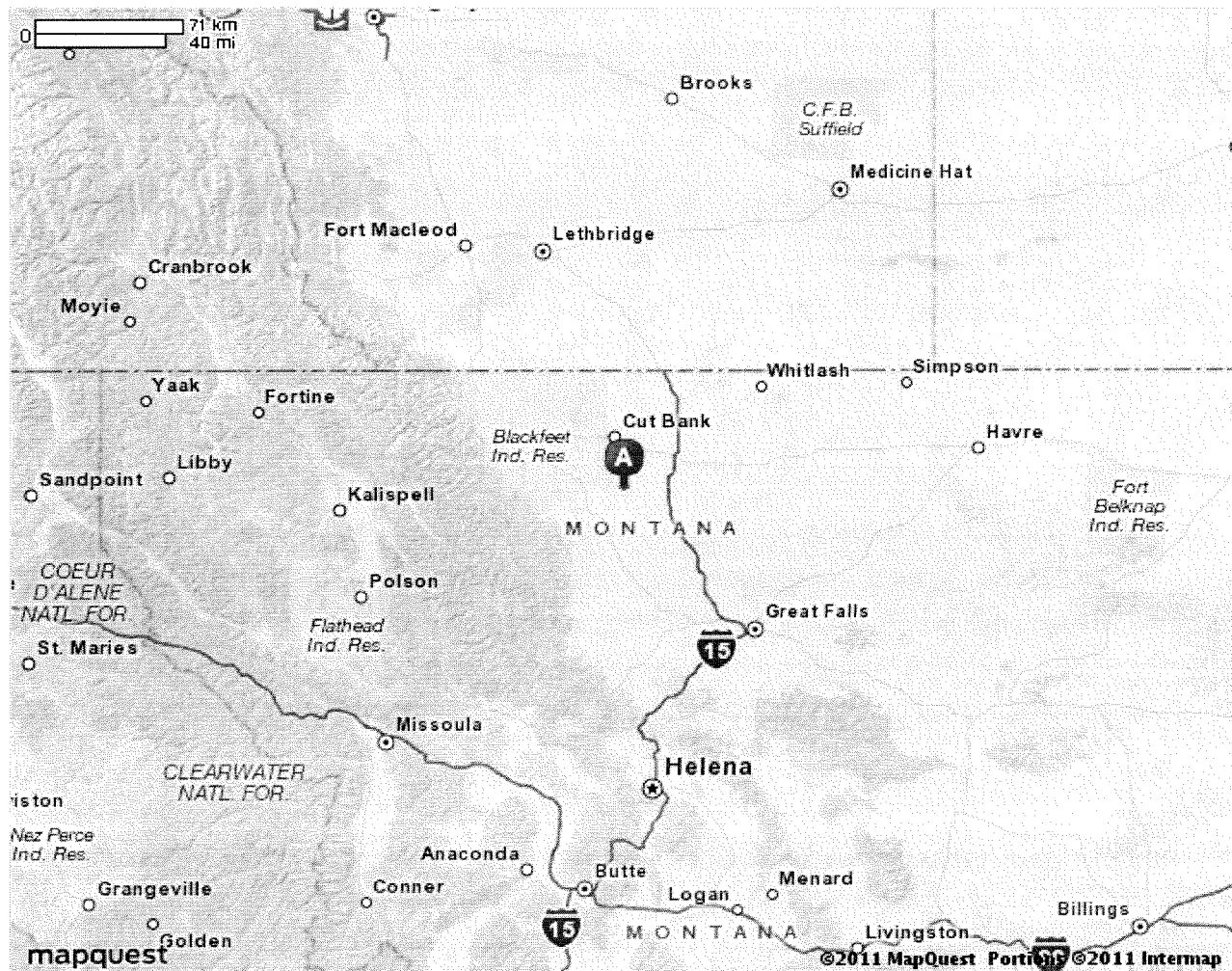
Valier, MT 59486-5445



MAPQUEST

Map of Valier, MT

Notes



All rights reserved. Use subject to [License/Copyright](#) | [Map Legend](#)

Directions and maps are informational only. We make no warranties on the accuracy of their content, road conditions or route usability or expeditiousness. You assume all risk of use. MapQuest and its suppliers shall not be liable to you for any loss or delay resulting from your use of MapQuest. Your use of MapQuest means you agree to our [Terms of Use](#)

environmental working group's Farm Subsidy Database



182,002,217

EWG Farm Subsidy Database

NEW 2007 Direct Payment Subsidy Overview

NEW Press Release

[2008 Farm Subsidy Database Update](#)

[2008 Summary](#)

[2008 News Release](#)

[EWG's Policy Analysis Database](#)



- [Full Disclosure: Who really benefits from federal farm subsidies](#)
- [What's in the new Farm Bill 2007 Database?](#)
- [New Farm Bill Web Site Generates Media Storm](#)

[Congressional District Ranking](#)

Corporate Subsidy Recipients 1 to 1 of 1 in Montana

Business Name: MOUNTAIN RIDGE FARMS

Rank	Name	Location	Subsidy Total 1995-2006
1	Mountain Ridge Farms Inc	Valier, MT 59486	\$ 571,990.56

Related Content

Farms Receiving Government

Payments

Speech: Farm Policy For The Rest of

Us

environmental working group's Farm Subsidy Database



182,002,391

NEW 2007 Direct Payment Subsidy Overview

NEW Press Release

[2008 Farm Subsidy Database Update](#)

[2008 Summary](#)

[2008 News Release](#)

[EWG's Policy Analysis Database](#)



- [Full Disclosure: Who really benefits from federal farm subsidies](#)
- [What's in the new Farm Bill 2007 Database?](#)
- [New Farm Bill Web Site Generates Media Storm](#)

[Congressional District Ranking](#)

Related Content

Farms Receiving Government

Payments

Speech: Farm Policy For The Rest of

Us

USDA subsidy information for Mountain Ridge Farms Inc

Mountain Ridge Farms Inc: [Summary](#) | [Programs](#) | [Programs by year](#) | [Farm Location\(s\)](#) | [Ownership Interest\(s\)](#)

Addresses on file with USDA for Mountain Ridge Farms Inc

USDA county office from which subsidies were paid:	Subsidy Payments 1995-2006	Most recent address on file in USDA county office
Pondera County, Montana	\$571,991	Mountain Ridge Farms Inc Valier, MT 59486
Total	\$571,991	

environmental working group's Farm Subsidy Database



182,002,422

NEW 2007 Direct Payment Subsidy Overview


NEW Press Release

[2008 Farm Subsidy Database Update](#)

[2008 Summary](#)

[2008 News Release](#)

[EWG's Policy Analysis Database](#)



- [Full Disclosure: Who really benefits from federal farm subsidies](#)
- [What's in the new Farm Bill 2007 Database?](#)
- [New Farm Bill Web Site Generates Media Storm](#)

[Congressional District Ranking](#)

Related Content

Farms Receiving Government

Payments

Speech: Farm Policy For The Rest of
Us

USDA subsidy information for Mountain Ridge Farms Inc

[Mountain Ridge Farms Inc: Summary](#) | [Programs](#) | [Programs by year](#) | [Farm Location\(s\)](#) | [Ownership Interest\(s\)](#)

Ownership shares for Mountain Ridge Farms Inc

Pick year for ownership information

USDA county office/Ownership:	Percentage Share*
Mountain Ridge Farms Inc ownership information from 2006 Pondera County, Montana	
Steve W Waldner Valier, MT 59486	3.57 %
Joseph W Waldner Valier, MT 59486	3.57 %
George M Waldner Valier, MT 59486	3.57 %
Dorothy W Waldner Conrad, MT 59425	3.57 %
Rachel J Waldner Valier, MT 59486	3.57 %
Sarah S Waldner Valier, MT 59486	3.57 %
Sam S Waldner Valier, MT 59486	3.57 %
Benjamin M Kleinsasser Valier, MT 59486	3.57 %
John G Waldner Valier, MT 59486	3.57 %
William I Waldner Valier, MT 59486	3.57 %
Junia J Waldner Valier, MT 59486	3.57 %
Emma C Kleinsasser Valier, MT 59486	3.57 %

Related News Coverage

FSA Fact Sheets

**Sign up to receive email updates
from EWG**

Sign Me Up

<u>Gary S Waldner</u> Valier, MT 59486	3.57 %
<u>Tobias Waldner</u> Valier, MT 59486	3.57 %
<u>Magdalena G Waldner</u> Valier, MT 59486	3.58 %
<u>Linda S Waldner</u> Valier, MT 59486	3.58 %
<u>Cameron J Waldner</u> Valier, MT 59486	3.57 %
<u>William W Waldner</u> Valier, MT 59486	3.57 %
<u>Chris B Kleinsasser</u> Valier, MT 59486	3.57 %
<u>Abigail B Kleinsasser</u> Valier, MT 59486	3.57 %
<u>Jessica J Waldner</u> Valier, MT 59486	3.57 %
<u>Jason T Waldner</u> Valier, MT 59486	3.58 %
<u>Marie W Waldner</u> Valier, MT 59486	3.57 %
<u>Julius J Waldner</u> Valier, MT 59486	3.57 %
<u>Adam B Kleinsasser</u> Valier, MT 59486	3.57 %
<u>Brendon B Kleinsasser</u> Valier, MT 59486	3.57 %
<u>Roseanne J Waldner</u> Valier, MT 59486	3.57 %
<u>Benjamin B Kleinsasser</u> Valier, MT 59486	3.58 %

* According to USDA percentage shares for ownership may not reflect share of subsidy payments. EWG review shows that share information on file with USDA may not always equal 100 percent.

www.ewg.org is the website for both Environmental Working Group and EWG Action Fund

Copyright 2009, Environmental Working Group. All Rights Reserved.

Headquarters 1436 U St. N.W., Suite 100 | Washington, DC 20009 || [Contact Us](#)
California Office 1904 Franklin St. Suite 703 | Oakland, CA 94612 || [Contact Us](#)

**SUPPORT OUR WORK
CONTRIBUTE NOW**



EWG Farm Subsidy Database

Corporate Subsidy Recipients **1** to **1** of **1** in Montana

Business Name: **MOUNTAIN RIDGE FARMS**

Rank	Name	Location	Subsidy Total 1995-2010
1	<u>Mountain Ridge Farms Inc</u>	Valier, MT 59486	\$ 822,265.24

Note: The information on conservation spending for 2010 is incomplete due to missing data from USDA's Natural Resource Conservation Service. Payment data currently are not included for the Environmental Quality Incentives Program, but will be added once NRCS makes it available.

The information provided for the Wetland Reserve Program (WRP) provides an inaccurate picture of how WRP payments are distributed. USDA's Natural Resource Conservation Service uses title companies as intermediaries to finalize wetlands easements under the Wetlands Reserve Program. As a result, the data provided to us shows large sums of money going to these title companies. In reality, the payments are ultimately distributed to landowners participating in the WRP.

Unfortunately, NRCS has not provided the data to show where these farms and wetlands are located or which farmers or landowners are enrolling in the program, so EWG is unable to allocate these large sums of money to individuals beyond the title companies. Therefore, these companies skew the conservation rankings and payment concentration, which EWG cannot avoid unless and until NRCS makes available the additional farm attribution data. Therefore, we have not included WRP payments in the 2010 data update.

Finally, we have separated data on farm commodity, disaster and conservation payments in order to provide a more accurate picture of top recipients and concentration of payments among the three main categories of USDA programs.

USDA subsidy information for **Mountain Ridge Farms Inc****Addresses on file with USDA for Mountain Ridge Farms Inc**

USDA county office from which subsidies were paid:	Subsidy Payments 1995-2010	Most recent address on file in USDA county office
Pondera County, Montana	\$815,965	Mountain Ridge Farms Inc Valier, MT 59486
Total	\$822,265	

Note: The information on conservation spending for 2010 is incomplete due to missing data from USDA's Natural Resource Conservation Service. Payment data currently are not included for the Environmental Quality Incentives Program, but will be added once NRCS makes it available.

The information provided for the Wetland Reserve Program (WRP) provides an inaccurate picture of how WRP payments are distributed. USDA's Natural Resource Conservation Service uses title companies as intermediaries to finalize wetlands easements under the Wetlands Reserve Program. As a result, the data provided to us shows large sums of money going to these title companies. In reality, the payments are ultimately distributed to landowners participating in the WRP.

Unfortunately, NRCS has not provided the data to show where these farms and wetlands are located or which farmers or landowners are enrolling in the program, so EWG is unable to allocate these large sums of money to individuals beyond the title companies. Therefore, these companies skew the conservation rankings and payment concentration, which EWG cannot avoid unless and until NRCS makes available the additional farm attribution data. Therefore, we have not included WRP payments in the 2010 data update.

Finally, we have separated data on farm commodity, disaster and conservation payments in order to provide a more accurate picture of top recipients and concentration of payments among the three main categories of USDA programs.



Mountain Ridge Farms Inc received payments totaling \$822,265 from 1995 through 2010

Year	Conservation Subsidies	Disaster Subsidies	Commodity Subsidies	Total USDA Subsidies 1995-2010
1995	\$0	\$0	\$0	\$0
1996	\$0	\$0	\$0	\$0
1997	\$0	\$0	\$0	\$0
1998	\$0	\$0	\$0	\$0
1999	\$0	\$0	\$0	\$0
2000	\$0	\$0	\$110,162	\$110,162
2001	\$0	\$75,367	\$68,109	\$143,476
2002	\$0	\$552	\$19,136	\$19,688
2003	\$0	\$0	\$16,634	\$16,634
2004	\$0	\$50,385	\$77,485	\$127,870
2005	\$0	\$40,775	\$71,513	\$112,288
2006	\$6,300	\$0	\$41,873	\$48,173
2007	\$0	\$0	\$39,317	\$39,317
2008	\$0	\$50,374	\$29,984	\$80,358
2009	\$0	\$0	\$23,500	\$23,500
2010	\$0	\$0	\$100,800	\$100,800
Total	\$6,300	\$217,453	\$598,512	\$822,265

Crop Summary for Mountain Ridge Farms Inc

Crop	Payments 1995-2010
Barley Subsidies**	\$290,744
Wheat Subsidies**	\$155,772
Dry Pea Subsidies	\$20,790
Canola Subsidies**	\$6,903
Oat Subsidies**	\$4

Note: The information on conservation spending for 2010 is incomplete due to missing data from USDA's Natural Resource Conservation Service. Payment data currently are not included for the Environmental Quality Incentives Program, but will be added once NRCS makes it available.

The information provided for the Wetland Reserve Program (WRP) provides an inaccurate picture of how WRP payments are distributed. USDA's Natural Resource Conservation Service uses title companies as intermediaries to finalize wetlands easements under the Wetlands Reserve Program. As a result, the data provided to us shows large

USDA subsidy information for **Mountain Ridge Farms Inc****Payment Breakdown**

Subsidy Program	Total Payments 1995-2010
Total USDA - Subsidies	\$822,265
<i>Subtotal, Farming Subsidies</i>	\$598,512
<i>Subtotal, Conservation Programs</i>	\$6,300
<i>Subtotal, Disaster Payments</i>	\$217,453

Commodity subsidy breakdown

Subsidy Program	Total Payments 1995-2010
Subtotal, Farming Subsidies	\$598,512
<i>Total Direct Payments</i>	\$190,472
Direct Program Payments - 2008 Farm Bill	\$6,423
Direct Payment - Barley	\$101,341
Direct Payment - Canola	\$42
Direct Payment - Wheat	\$82,666
<i>Total Counter Cyclical Payments</i>	\$19,199
Counter Cyclical Payment - Barley	\$19,199
Counter Cyclical Payment - Wheat	\$0
<i>Average Crop Revenue Election Program (ACRE)</i>	\$117,877
ACRE - Direct Payments	\$47,000
ACRE - Revenue Support	\$70,877
<i>Production Flexibility Contracts</i>	\$84,793
Production Flexibility - Barley	\$45,187
Production Flexibility - Oats	\$2
Production Flexibility - Wheat	\$39,604
<i>Mkt. Loss Asst. - Commodity Crops</i>	\$64,961
Market Loss Assistance - Barley	\$34,353
Market Loss Assistance - Oats	\$2
Market Loss Assistance - Wheat	\$30,606
<i>Oilseed Program</i>	\$1,737
Oilseed Program - Canola	\$1,737
<i>Loan Deficiency Payments</i>	\$92,174
Loan Deficiency - Barley	\$72,697

Loan Deficiency - Canola Oil	\$5,124
Loan Deficiency - Wheat	\$3,727
Loan Def. Refund - Wheat	\$-832
Loan Deficiency - Dry Peas	\$11,457
<i>Marketing Loan Gains</i>	\$27,300
Market Gains Farm - Barley	\$17,967
Market Gains Farm - Dry Peas	\$9,333

Conservation subsidy breakdown

Subsidy Program	Total Payments 1995-2010
Subtotal, Conservation Programs	\$6,300
<i>Env. Quality Incentive Program</i>	\$6,300
EQIP - Regular	\$6,300

Disaster subsidy breakdown

Subsidy Program	Total Payments 1995-2010
Subtotal, Disaster Payments	\$217,453
<i>Misc. Disaster Payments</i>	\$217,453
Crop Disaster - Program	\$206,765
Non-insured Assistance	\$552
Quality Losses Program	\$10,136

Note: The information on conservation spending for 2010 is incomplete due to missing data from USDA's Natural Resource Conservation Service. Payment data currently are not included for the Environmental Quality Incentives Program, but will be added once NRCS makes it available.

The information provided for the Wetland Reserve Program (WRP) provides an inaccurate picture of how WRP payments are distributed. USDA's Natural Resource Conservation Service uses title companies as intermediaries to finalize wetlands easements under the Wetlands Reserve Program. As a result, the data provided to us shows large sums of money going to these title companies. In reality, the payments are ultimately distributed to landowners participating in the WRP.

Unfortunately, NRCS has not provided the data to show where these farms and wetlands are located or which farmers or landowners are enrolling in the program, so EWG is unable to allocate these large sums of money to individuals beyond the title companies. Therefore, these companies skew the conservation rankings and payment concentration, which EWG cannot avoid unless and until NRCS makes available the additional farm attribution data. Therefore, we have not included WRP payments in the 2010 data update.

Finally, we have separated data on farm commodity, disaster and conservation payments in order to provide a more accurate picture of top recipients and concentration of payments among the three main categories of USDA programs.

USDA subsidy information for **Mountain Ridge Farms Inc****Ownership shares for Mountain Ridge Farms Inc**

Pick year for ownership information

USDA county office/Ownership:	Percentage Share*
Mountain Ridge Farms Inc	
ownership information from 2010	
Pondera County, Montana	
Mary J Waldner	N/A*
Michael S Waldner	N/A*
Joseph W Waldner	N/A*
Dorothy W Waldner	N/A*
Sarah S Waldner	N/A*
Sam S Waldner	N/A*
Benjamin M Kleinsasser	N/A*
William I Waldner	N/A*
Brenda J Waldner	N/A*
Emma C Kleinsasser	N/A*
Joseph I Waldner	N/A*
Gary S Waldner	N/A*
Lina J Wipf	N/A*
Jacob M Waldner	N/A*
William W Waldner	N/A*
Chris B Kleinsasser	N/A*
Abigail B Kleinsasser	N/A*
Mike M Kleinsasser	N/A*
Jason T Waldner	N/A*
Marie W Waldner	N/A*
Adam B Kleinsasser	N/A*
Brendon B Kleinsasser	N/A*
Jace J Waldner	N/A*
Benjamin B Kleinsasser	N/A*
Adrin G Waldner	N/A*
Waylon J Waldner	N/A*

*** According to USDA percentage shares for ownership may not reflect share of subsidy payments. EWG review shows that share information on file with USDA may not always equal 100 percent. Most recent percentage share information is from 2008. Future release of this information was barred by law in the 2008 Farm Bill.**

Note: The information on conservation spending for 2010 is incomplete due to missing data from USDA's Natural Resource Conservation Service. Payment data currently are not included for the Environmental Quality Incentives Program, but will be added once NRCS makes it available.

The information provided for the Wetland Reserve Program (WRP) provides an inaccurate picture of how WRP payments are distributed. USDA's Natural Resource Conservation Service uses title companies as intermediaries to finalize wetlands easements under the Wetlands Reserve Program. As a result, the data provided to us shows large sums of money going to these title companies. In reality, the payments are ultimately distributed to landowners participating in the WRP.

Unfortunately, NRCS has not provided the data to show where these farms and wetlands are located or which farmers or landowners are enrolling in the program, so EWG is unable to allocate these large sums of money to individuals beyond the title companies. Therefore, these companies skew the conservation rankings and payment concentration, which EWG cannot avoid unless and until NRCS makes available the additional farm attribution data. Therefore, we have not included WRP payments in the 2010 data update.

Finally, we have separated data on farm commodity, disaster and conservation payments in order to provide a more accurate picture of top recipients and concentration of payments among the three main categories of USDA programs.

[illegible]

IRS EO/BMF Data Decoded

Subject: Mountain Ridge Farms Inc, Valier, MT 59486

EO/BMF Name: Mountain Ridge Farms Inc

EO File URL: [http://www.irs.gov/taxstats/charitablestats/article/0,,id=97186,00.html]

EO File by State: Montana

EO File MS-DOS Name: EO_MT.EXE

EO File Updated: 11-12-09

EO File Date: 12/7/09

EO File EO/BMF Data Sequence:

810531756MOUNTAIN RIDGE FARMS INC
HAMILTON MISFELDT & CO PO BOX 417 VALIER
MT59486-041700004031 200905200000000000101000000 00000 12
X99

Note:

The font of this data sequence, as Times New Roman, is not the same as the font of the original EO/BMF data so the spacing steps of this data sequence may be different from the original EO/BMF data. The data fields are the same as the original EO/BMF data.

EO/BMF data sequence decoded for EIN, IRC Section, and Ruling Date:


<u>EO/BMF Data</u>	<u>EO/BMF Data Field</u>
810531756	Employer Identification Number (EIN)
MOUNTAIN RIDGE FARMS INC	Primary Name of Organization
HAMILTON MISFELDT & CO	In Care of Name (CO) (if present)
PO BOX 417	Street Address
VALIER	City
MT	State
59486-0417	Zip Code (note: Zip+4)
0000	Group Exemption Number (GEN)
40	Subsection Code (SS)
3	Affiliation Code (AF)
1	Classification Code(s) (CL)
200905	Ruling Date (RD)

<u>Subsection Code</u>	<u>Classification Code</u>	<u>IRC Section (IRM Table)</u>	<u>IRC Section (SOI Table)</u>
40	1	501(d) Apostolic and religious organization	501(d) Apostolic and Religious Org.

<u>Ruling Date Data</u>	<u>Ruling Date Data Form</u>	<u>Ruling Date</u>
200905	YYYYMM (year and month)	05/2009

MELISSA DATA®[Sign In](#) | [Cart](#) | [Newsletter](#)

1-800-MELISSA

[Products](#)[Solutions](#)[Downloads & Trials](#)[Support](#)[Resources](#)


Find the best solution for your business

- ✓ Direct Mail
- ✓ Contact Data Management
- ✓ Target Marketing
- ✓ Enterprise Data Quality

[Download](#)

Nonprofit Organization Lookup


Enter a 5-digit ZIP Code, organization name or 9-digit Tax ID

[Submit](#)

MOUNTAIN RIDGE FARMS INC	
In Care of Name	HAMILTON MISFELDT & CO
Address	PO BOX 417 VALIER, MT 59486-0417 MapG MapY MapV
IRS Subsection	501(d) - A religious and apostolic association.
Type of Organization	Corporation
Deductibility	Contributions are NOT deductible
Tax I.D. Number	810531756
Exempt Since	05-2009
Form 990 Requirement	Not required to file 990
Classification	Religion Related, Spiritual Development N.E.C.
Share with others information about this Nonprofit - like the web site, e-mail address, how to donate or any corrections to the data shown.	
Post a Message	

Messages

[How Can We Improve this Lookup?](#) | [Email to a Friend](#) | [Lookups Forum](#) | [Terms of Use](#)



Find the best solution for your business

- ✓ Direct Mail
- ✓ Target Marketing
- ✓ Contact Data Management
- ✓ Enterprise Data Quality

Download

Nonprofit Organization Lookup

Help Index

Enter a 5-digit ZIP Code, organization name or 9-digit Tax ID

Submit

MOUNTAIN RIDGE FARMS INC	
In Care of Name	HAMILTON MISFELDT & CO
Address	PO BOX 417 VALIER, MT 59486-0417 MapG MapY MapV
IRS Subsection	501(d) - A religious and apostolic association.
Type of Organization	Corporation
Deductibility	Contributions are NOT deductible
Tax I.D. Number	810531756
Exempt Since	05-2009
Form 990 Requirement	Not required to file 990
Classification	Religion Related, Spiritual Development N.E.C.
Share with others information about this Nonprofit - like the web site, e-mail address, how to donate or any corrections to the data shown.	
Post a Message	

Messages

[How Can We Improve this Lookup?](#) | [Email to a Friend](#) | [Lookups Forum](#) | [Terms of Use](#)



1-800-MELISSA

[Products](#)[Solutions](#)[Downloads & Trials](#)[Sign In](#)[Cart](#) | [Newsletters](#) | [Search](#)[Support](#)[Resources](#)[Lookups](#)[Contact Us](#)[Free Lookups](#)[Home](#) > [Lookups](#) > Nonprofit Organization Lookup[Help](#)

**Be the One-Stop Shop for Printing & Mailing**
1-800-MELISSA [try it for free](#) MELISSA DATA

Enter a 5-digit ZIP Code,
organization name or 9-digit Tax ID

Use this LookUp to:

- Find information on over 1.4 million registered nonprofit organizations in the United States
- Get organization name, assets, income, and IRS subsection
- Select organization for contact name and address, type of foundation and organization
- Get deductibility status, classification, Form 990, and more

MOUNTAIN RIDGE FARMS INC

In Care of Name	HAMILTON MISFELDT & CO
Address	PO BOX 417 VALIER, MT 59486-0417 MapG MapY MapV
IRS Subsection	501(d) - A religious and apostolic association.
Type of Organization	Corporation
Deductibility	Contributions are NOT deductible
Tax I.D. Number	810531756
Exempt Since	05-2009
Form 990 Requirement	Not required to file 990
Classification	Religion Related, Spiritual Development N.E.C.

Share with others information about this Nonprofit - like the web site, e-mail address, how to donate or any corrections to the data shown.

Messages[How Can We Improve this Lookup?](#) | [Send to a Friend](#) | [Lookups Forum](#) | [Terms of Use](#)

Hutterite Surnames

Subject: Mountain Ridge Farms Inc, Valier, MT 59486

Different Business Names: (no data)

A comparison of Hutterite surnames from the webpages 'Founding families' and 'Surnames of Founding Families' at The Federation of East European Family History Societies (FEEFHS) website [www.feefhs.org] and surnames from USDA ownership shares data for: 'Mountain Ridge Farms Inc'. The USDA data is from the Environmental Working Group's Farm Subsidy Database at the website [www.ewg.org/agmag].

Notes:

- 1) The webpage URL for 'Founding families' is:
[<http://www.feefhs.org/links/hutterites/families.html>].
- 2) The webpage URL for 'Surnames of Founding Families' is:
[<http://www.feefhs.org/links/hutterites/surnames.html>].
- 3) The list of Hutterite surnames includes Hutterite surnames found with Hutterite colonies as USDA farm subsidy recipients but does not include all Hutterite surnames.

<u>Hutterite Surnames</u>	<u>Surnames from USDA ownership shares data</u>	<u>Surnames that match both lists</u>
Decker	Kleinsasser	Kleinsasser
Entz	Waldner	Waldner
Glanzer		
Gross		
Hofer		
Kleinsasser		
Maendel (Mandel)		
Miller		
Stahl		
Tschetter		
Waldner		
Walter		
Wipf		
Wollman		
Wurtz		
Wurz		

Comparison data

Name: Mountain Ridge Farms Inc

Location: Valier, MT 59486

Different Business Names: (no data)

Hutterite Surnames: Kleinsasser, Waldner

Data Timeframe: 1995-2006

Contact Information for Hutterite colonies as USDA farm subsidy recipients
Subject: Mountain Ridge Farms Inc, Valier, MT 59486

Contact Information for [Mountain Ridge Farms Inc, Valier, MT 59486]

1) IRS EO/BMF data

Address:

Mountain Ridge Farms Inc

PO Box 417

Valier, MT 59486-0417

Address verification results from [www.melissadata.com]:

1) For (1) IRS EO/BMF data: address verified

List of Evidence for Hutterite colonies as USDA farm subsidy recipients

Subject: Cascade Colony Inc, Sun River, MT 59483

Location by State: Montana

Form and Version of Evidence:

[Short Form for Original Evidence (Long Form) and New Evidence 1]

Timeframe of Evidence as Webpages: 2009-2011

Status: Investigation as EO (Exempt Organization)

Topic: Short Form includes Findings from Original Evidence (Long Form) and
New Evidence 1, and Conclusion from New Evidence 1

Section SF. List of Short Form of Evidence for OE and NE 1

- 1) EWG 'Search Result' and 'Farm Location(s)' webpages (10/21/2009) for data 1995-2006
Both from Environmental Working Group's Farm Subsidy Database - [<http://farm.ewg.org/>]
Evidence included: yes
- 2) EWG 'Ownership Interest(s)' webpage(s) (10/21/2009) for data 1995-2006
From Environmental Working Group's Farm Subsidy Database - [<http://farm.ewg.org/>]
Evidence included: yes
- 3) EWG dataset (7/20/2011) for data 1995-2010
From Environmental Working Group's Farm Subsidy Database - [<http://farm.ewg.org/>]
Evidence included: yes
- 4) IRS Exempt Organization (EO) data webpage(s) from [www.irs.gov]
EO File URL: (not included)
EO File Date (for OE): (not included)
EO File Date (for NE 1): (not included)
Evidence included: no
- 5) IRS EO/BMF Data Decoded page
Evidence included: no
- 6) Melissa Data webpage(s) from [www.melissadata.com]
Evidence included: no
- 7) Manta data webpage(s) (10/21/2009) from [www.manta.com]
Evidence included: yes
- 8) Hutterite Surnames page
Evidence included: yes
- 9) Hutterite Directory webpage(s) (10/21/2009)
From [www.cedrontech.com], or link from [www.hutterites.org]
Evidence included: yes
- 10) Contact Information page(s)
Evidence included: yes
- 11) MapQuest webpage(s) (5/24/2011) from [www.mapquest.com]
Evidence included: yes

Note:

All evidence has been introduced for the original evidence (long form) and/or the new evidence 1, except the 'Contact Information' page and the 'MapQuest' webpage which are introduced as evidence for the 'Short Form of Evidence for OE and NE 1'.

List of Evidence for Hutterite colonies as USDA farm subsidy recipients

Subject: Cascade Colony Inc, Sun River, MT 59483

Location by State: Montana

Status: Investigation as EO (Exempt Organization)

Topic: Findings, for Section LF and Section SF, Version 1

Findings (for Section LF and Section SF, Version 1):

1:

Cascade Colony Inc is confirmed as a Hutterite colony and member of the Hutterian Brethren Church based on data for ID as a Hutterite colony. Cascade Colony is a recognized Hutterite colony, Hutterite surnames are found at Cascade Colony Inc, and Cascade Colony is included in the Hutterite Directory. The FEEFHS location for Cascade Colony is Fort Shaw, MT, and Fort Shaw is next to Sun River in the Great Falls, MT, area (Rand McNally map, 2005).

Data for Cascade Colony Inc for ID as a Hutterite colony:

1) Name: Cascade Colony Inc, Sun River, MT 59483

2) EWG/USDA ownership shares data, Hutterite Surnames: Entz, Waldner, Wipf, Wurtz, Wurz

3) FEEFHS/Hutterite colony data:

[Year Founded | Colony Name | Location: City (County) State/Province | Parent Colony

1969 | Cascade, Montana | Fort Shaw (Cascade) MT | Glacier, Montana

(note: a province or state has been added to the 'Colony Name' and 'Parent Colony' by FEEFHS for a flat file database for the Internet)]

4) Hutterite Directory (for Cascade Colony):

[Cascade, Box 508 Birdtail Creek Rd., Sun River, MT 59483]

2:

IRS EO/BMF data not found so do not know IRC section.

3:

Dataset for timeframe 1995-2006:

Identity of USDA farm subsidy recipient:

[Cascade Colony Inc, Sun River, MT 59483]

USDA farm subsidy total:

1) Subsidy Total 1995-2006: \$1,399,431.88 (note: exact calculation)

2) Subsidy Payments 1995-2006 Total: \$1,399,432 (note: rounded off calculation)

IRC Section: (unknown)

Ruling Date: (unknown)

Operating As: Hutterite colony

> Findings for Section NE 1, for:
[Cascade Colony Inc, Sun River, MT 59483]
(page 1)

1:

Refer to the original findings for Section LF for data. This findings includes updated data.

2:

'Farm Location(s)' (addresses on file) subsidy payments data shows a data conflict. The data conflict will not invalidate the figure [Subsidy Total 1995-2010: \$1,695,213.35] because 'Programs' (Payment Breakdown) data will validate the figure. The data is:

Total USDA - Subsidies = \$1,695,213

Subtotal, Farming Subsidies = \$1,250,573

Subtotal, Conservation Programs = \$83,352

Subtotal, Disaster Payments = \$361,288

(note: EWG will express a exact figure as a rounded off figure for their calculations)

3:

Melissa Data can be established as a valid data source for IRS data from [Findings for documentation as evidence for Hutterite colonies as USDA farm subsidy recipients] that will establish that there are 100 organizations with IRS EO/BMF data and Melissa Data data with the same IRS Employer Identification Number (EIN) and Melissa Data data that can be converted to decoded IRS EO/BMF data, so the data is for the same organization.

> Conclusion for Section NE 1, for:
[Cascade Colony Inc, Sun River, MT 59483]
(page 1)

1:

This conclusion is a updated version of the original conclusion for Section LF so refer to this updated conclusion as the new conclusion for Section LF. This conclusion includes a updated dataset with data for timeframe 1995-2010.

2:

IRS EO/BMF data not found for original evidence.

Melissa Data not found for new evidence so do not know IRC section.

3:

Dataset for timeframe 1995-2010:

Identity of USDA farm subsidy recipient:

[Cascade Colony Inc, Sun River, MT 59483]

USDA farm subsidy total:

1) Subsidy Total 1995-2010: \$1,695,213.35 (note: exact calculation)

2) Subsidy Payments 1995-2010 Total: \$1,695,213 (note: rounded off calculation)

(note: 'Subsidy Payments' data shows a data conflict but 'Programs' (Payment Breakdown) data will validate the 'Subsidy Total' figure)

3) 'Summary' data shows that the farm subsidy payment data for the calculation of the USDA farm subsidy total for 1995-2010 applies to 1995-2010.

IRC Section: (unknown)

Ruling Date: (unknown)

Operating As: Hutterite colony

4:

Recommendation:

> Step 1

A investigation to find IRC section data from the IRS Business Master File (BMF) for:

Name: Cascade Colony Inc, Sun River, MT 59483

Timeframe for IRC section data: 1995-2010

Data from Section LF:

Manta data:

[Cascade Colony, 508 Birdtail Creek Rd, Sun River, MT 59483-9717

(Great Falls, MT Metro Area)]

Hutterite Directory (for Cascade Colony):

[Cascade, Box 508 Birdtail Creek Rd., Sun River, MT 59483]

environmental working group's Farm Subsidy Database



177,957,235

NEW 2007 Direct Payment Subsidy Overview

NEW Press Release

[2008 Farm Subsidy Database Update](#)

[2008 Summary](#)

[2008 News Release](#)

[EWG's Policy Analysis Database](#)

READ MULCH

Updates, commentary,
& your feedback

NEW!

- [Full Disclosure: Who really benefits from federal farm subsidies](#)
- [What's in the new Farm Bill 2007 Database?](#)
- [New Farm Bill Web Site Generates Media Storm](#)

[Congressional District Ranking](#)

EWG Farm Subsidy Database

Corporate Subsidy Recipients 1 to 1 of 1 in Montana

Business Name: CASCADE

Rank	Name	Location	Subsidy Total 1995-2006
1	Cascade Colony Inc	Sun River, MT 59483	\$ 1,399,431.88

Related Content

Farms Receiving Government

Payments

Speech: Farm Policy For The Rest of

Us

environmental working group's Farm Subsidy Database



177,957,528

NEW 2007 Direct Payment Subsidy Overview NEW Press Release

[2008 Farm Subsidy Database Update](#)

[2008 Summary](#)

[2008 News Release](#)

[EWG's Policy Analysis Database](#)

READ MULCH
Updates, commentary,
& your feedback

NEW!

- [Full Disclosure: Who really benefits from federal farm subsidies](#)
- [What's in the new Farm Bill 2007 Database?](#)
- [New Farm Bill Web Site Generates Media Storm](#)

[Congressional District Ranking](#)

Related Content

Farms Receiving Government

Payments

Speech: Farm Policy For The Rest of
Us

USDA subsidy information for Cascade Colony Inc

Cascade Colony Inc: [Summary](#) | [Programs](#) | [Programs by year](#) | [Farm Location\(s\)](#) | [Ownership Interest\(s\)](#)

Addresses on file with USDA for Cascade Colony Inc

USDA county office from which subsidies were paid:	Subsidy Payments 1995-2006	Most recent address on file in USDA county office
Cascade County, Montana	\$1,399,432	Cascade Colony Inc Sun River, MT 59483
Total	\$1,399,432	

environmental working group's Farm Subsidy Database



177,957,595

NEW 2007 Direct Payment Subsidy Overview

NEW Press Release

[2008 Farm Subsidy Database Update](#)

[2008 Summary](#)

[2008 News Release](#)

[EWG's Policy Analysis Database](#)

READ MULCH
Updates, commentary,
& your feedback

NEW!

- [Full Disclosure: Who really benefits from federal farm subsidies](#)
- [What's in the new Farm Bill 2007 Database?](#)
- [New Farm Bill Web Site Generates Media Storm](#)

[Congressional District Ranking](#)

Related Content

[Farms Receiving Government](#)

[Payments](#)

[Speech: Farm Policy For The Rest of
Us](#)

USDA subsidy information for Cascade Colony Inc

[Cascade Colony Inc: Summary](#) | [Programs](#) | [Programs by year](#) | [Farm Location\(s\)](#) | [Ownership Interest\(s\)](#)

Ownership shares for Cascade Colony Inc

Pick year for ownership information

USDA county office/Ownership:	Percentage Share*
Cascade Colony Inc ownership information from 2006 Cascade County, Montana	
Joseph G Waldner Sun River, MT 59483	0.82 %
Lisa I Wurz Sun River, MT 59483	0.82 %
Katherina Wipf Sun River, MT 59483	0.82 %
Linda I Wurz Sun River, MT 59483	0.82 %
Nathan Wipf Sun River, MT 59483	0.82 %
Pauline Wipf Sun River, MT 59483	0.83 %
David M Wipf Sun River, MT 59483	0.83 %
Timothy Wipf Sun River, MT 59483	0.83 %
Ron P Wipf Sun River, MT 59483	0.83 %
Miriam Entz Sun River, MT 59483	0.83 %
Dorothy P Wipf Sun River, MT 59483	0.83 %
Tabea Entz Sun River, MT 59483	0.83 %

Related News Coverage

FSA Fact Sheets

**Sign up to receive email updates
from EWG**

Sign Me Up

<u>Frieda P Wipf</u> Sun River, MT 59483	0.83 %
<u>Rhoda M Wipf</u> Sun River, MT 59483	0.83 %
<u>Elsie Wipf</u> Sun River, MT 59483	0.83 %
<u>Paul J Wurz</u> Sun River, MT 59483	0.83 %
<u>Rebecca G Entz</u> Sun River, MT 59483	0.83 %
<u>Sarah Entz</u> Sun River, MT 59483	0.83 %
<u>Elias J Entz</u> Sun River, MT 59483	0.83 %
<u>Rachel Entz</u> Sun River, MT 59483	0.83 %
<u>Joseph K Wipf</u> Sun River, MT 59483	0.83 %
<u>Katie J Wipf</u> Sun River, MT 59483	0.83 %
<u>Freida J Wipf</u> Sun River, MT 59483	0.82 %
<u>Annie Wipf</u> Sun River, MT 59483	0.83 %
<u>Martha M Wipf</u> Sun River, MT 59483	0.83 %
<u>Teresa J Wipf</u> Sun River, MT 59483	0.83 %
<u>Peter G Entz</u> Sun River, MT 59483	0.83 %
<u>Rosa Wurtz</u> Sun River, MT 59483	0.82 %
<u>George J Waldner</u> Sun River, MT 59483	0.83 %
<u>William J Wipf</u> Sun River, MT 59483	0.83 %
<u>Ida P Wurz</u> Sun River, MT 59483	0.83 %
<u>Barbara G Entz</u> Sun River, MT 59483	0.83 %
<u>Isaac P Wurz</u> Sun River, MT 59483	0.83 %
<u>Judith G Entz</u> Sun River, MT 59483	0.83 %
<u>Helen J Wurz</u> Sun River, MT 59483	0.83 %

<u>Rosa Waldner</u> Sun River, MT 59483	0.83 %
<u>Henry P Wurz</u> Sun River, MT 59483	0.83 %
<u>Lydia P Wurz</u> Sun River, MT 59483	0.83 %
<u>Joseph J Wipf Jr</u> Sun River, MT 59483	0.83 %
<u>Anna P Entz</u> Sun River, MT 59483	0.83 %
<u>Michael J Wipf</u> Sun River, MT 59483	0.83 %
<u>Ruth P Entz</u> Sun River, MT 59483	0.83 %
<u>Paul P Wurz</u> Sun River, MT 59483	0.83 %
<u>Paul J Wipf</u> Sun River, MT 59483	0.83 %
<u>Edward J Wipf</u> Sun River, MT 59483	0.83 %
<u>Peter E Entz</u> Sun River, MT 59483	0.83 %
<u>Emil J Wipf</u> Sun River, MT 59483	1.65 %
<u>Christina E Entz</u> Sun River, MT 59483	0.83 %
<u>Elias E Entz</u> Sun River, MT 59483	1.65 %
<u>Paul J Wipf</u> Sun River, MT 59483	0.83 %
<u>Rachel J Wipf</u> Sun River, MT 59483	0.83 %
<u>Marcus J Wipf</u> Sun River, MT 59483	1.65 %
<u>John J Wipf</u> Sun River, MT 59483	0.83 %
<u>Lina J Wipf</u> Sun River, MT 59483	0.83 %
<u>Esther J Wipf</u> Sun River, MT 59483	0.83 %
<u>Phillip J Wipf</u> Sun River, MT 59483	0.83 %
<u>Hilda E Entz</u> Sun River, MT 59483	0.83 %
<u>John E Entz</u> Sun River, MT 59483	0.83 %

<u>Joseph J Wipf</u> Sun River, MT 59483	0.83 %
<u>Susanna A. Wipf</u> Cut Bank, MT 59427	0.82 %
<u>Judith E Entz</u> Sun River, MT 59483	0.83 %
<u>Julia E Entz</u> Sun River, MT 59483	0.83 %
<u>Matthew G Waldner</u> Sun River, MT 59483	0.83 %
<u>Martin G Waldner</u> Sun River, MT 59483	0.83 %
<u>Jacob I Wurz</u> Sun River, MT 59483	0.83 %
<u>Laura E Entz</u> Sun River, MT 59483	0.83 %
<u>George E Waldner</u> Sun River, MT 59483	0.83 %
<u>Gabriel Wipf</u> Sun River, MT 59483	0.83 %
<u>Joel E Entz</u> Sun River, MT 59483	0.83 %
<u>Deborah I Wurz</u> Sun River, MT 59483	0.83 %
<u>Jolina Waldner</u> Sun River, MT 59483	0.83 %
<u>Edward Entz</u> Sun River, MT 59483	0.83 %
<u>John Wipf</u> Sun River, MT 59483	0.83 %
<u>Rebecca Waldner</u> Sun River, MT 59483	0.83 %
<u>Benjamin Wipf</u> Sun River, MT 59483	0.83 %
<u>Glen Waldner</u> Sun River, MT 59483	0.83 %
<u>Katherine Wurz</u> Sun River, MT 59483	0.83 %
<u>Michael M Wipf</u> Sun River, MT 59483	1.04 %
<u>Paul G Waldner</u> Sun River, MT 59483	1.04 %
<u>Moses Entz</u> Sun River, MT 59483	1.04 %
<u>Paul Entz</u> Sun River, MT 59483	1.04 %

<u>David G Entz</u> Sun River, MT 59483	1.04 %
<u>Mike E Entz</u> Sun River, MT 59483	1.04 %
<u>Stephen I Wurz</u> Sun River, MT 59483	1.04 %
<u>Rebecca Wipf</u> Sun River, MT 59483	1.04 %
<u>Linda J Wipf</u> Sun River, MT 59483	1.04 %
<u>George E Entz</u> Sun River, MT 59483	1.04 %
<u>Elizabeth Wurz</u> Sun River, MT 59483	1.04 %
<u>Susie Entz</u> Sun River, MT 59483	1.04 %
<u>Christian J Wipf</u> Sun River, MT 59483	1.04 %
<u>Lucas I Wurz</u> Sun River, MT 59483	1.04 %
<u>Caroline Wipf</u> Sun River, MT 59483	1.04 %
<u>Rosanna Waldner</u> Sun River, MT 59483	0.83 %
<u>Thomas P Entz</u> Sun River, MT 59483	0.82 %
<u>Marianne Wipf</u> Sun River, MT 59483	0.83 %
<u>Sarah Entz</u> Sun River, MT 59483	0.83 %
<u>Tamara Wipf</u> Sun River, MT 59483	0.82 %
<u>Rachael Entz</u> Sun River, MT 59483	0.82 %
<u>June P Wipf</u> Sun River, MT 59483	0.82 %
<u>Aaron Wipf</u> Sun River, MT 59483	0.83 %
<u>Jonathan P Entz</u> Sun River, MT 59483	0.82 %
<u>Joshua P Entz</u> Sun River, MT 59483	0.82 %
<u>Naomi Wipf</u> Sun River, MT 59483	0.82 %
<u>Delia Entz</u> Sun River, MT 59483	0.83 %

<u>Jared Entz</u> Sun River, MT 59483	0.83 %
<u>Elizabeth Wurtz</u> Sun River, MT 59483	0.82 %
<u>Levi Wipf</u> Sun River, MT 59483	0.82 %
<u>Amos Wurtz</u> Sun River, MT 59483	0.82 %
<u>Maria Wipf</u> Sun River, MT 59483	0.82 %
<u>Hanna Entz</u> Sun River, MT 59483	0.83 %
<u>Adinna Wipf</u> Sun River, MT 59483	0.82 %
<u>Elsie E Wipf</u> Sun River, MT 59483	0.82 %
<u>David Wurtz</u> Sun River, MT 59483	0.82 %
<u>Tobias Wipf</u> Sun River, MT 59483	0.82 %

* According to USDA percentage shares for ownership may not reflect share of subsidy payments. EWG review shows that share information on file with USDA may not always equal 100 percent.

www.ewg.org is the website for both Environmental Working Group and EWG Action Fund

Copyright 2009, Environmental Working Group. All Rights Reserved.

Headquarters 1436 U St. N.W., Suite 100 | Washington, DC 20009 || [Contact Us](#)
California Office 1904 Franklin St. Suite 703 | Oakland, CA 94612 || [Contact Us](#)

**SUPPORT OUR WORK
CONTRIBUTE NOW**



EWG Farm Subsidy Database

Corporate Subsidy Recipients 1 to 1 of 1 in Montana

Business Name: **CASCADE**

Rank	Name	Location	Subsidy Total 1995-2010
1	<u>Cascade Colony Inc</u>	Sun River, MT 59483	\$ 1,695,213.35

Note: The information on conservation spending for 2010 is incomplete due to missing data from USDA's Natural Resource Conservation Service. Payment data currently are not included for the Environmental Quality Incentives Program, but will be added once NRCS makes it available.

The information provided for the Wetland Reserve Program (WRP) provides an inaccurate picture of how WRP payments are distributed. USDA's Natural Resource Conservation Service uses title companies as intermediaries to finalize wetlands easements under the Wetlands Reserve Program. As a result, the data provided to us shows large sums of money going to these title companies. In reality, the payments are ultimately distributed to landowners participating in the WRP.

Unfortunately, NRCS has not provided the data to show where these farms and wetlands are located or which farmers or landowners are enrolling in the program, so EWG is unable to allocate these large sums of money to individuals beyond the title companies. Therefore, these companies skew the conservation rankings and payment concentration, which EWG cannot avoid unless and until NRCS makes available the additional farm attribution data. Therefore, we have not included WRP payments in the 2010 data update.

Finally, we have separated data on farm commodity, disaster and conservation payments in order to provide a more accurate picture of top recipients and concentration of payments among the three main categories of USDA programs.

USDA subsidy information for **Cascade Colony Inc****Addresses on file with USDA for Cascade Colony Inc**

USDA county office from which subsidies were paid:	Subsidy Payments 1995-2010	Most recent address on file in USDA county office
Cascade County, Montana	\$1,665,016	Cascade Colony Inc Sun River, MT 59483
Total	\$1,695,213	

Note: The information on conservation spending for 2010 is incomplete due to missing data from USDA's Natural Resource Conservation Service. Payment data currently are not included for the Environmental Quality Incentives Program, but will be added once NRCS makes it available.

The information provided for the Wetland Reserve Program (WRP) provides an inaccurate picture of how WRP payments are distributed. USDA's Natural Resource Conservation Service uses title companies as intermediaries to finalize wetlands easements under the Wetlands Reserve Program. As a result, the data provided to us shows large sums of money going to these title companies. In reality, the payments are ultimately distributed to landowners participating in the WRP.

Unfortunately, NRCS has not provided the data to show where these farms and wetlands are located or which farmers or landowners are enrolling in the program, so EWG is unable to allocate these large sums of money to individuals beyond the title companies. Therefore, these companies skew the conservation rankings and payment concentration, which EWG cannot avoid unless and until NRCS makes available the additional farm attribution data. Therefore, we have not included WRP payments in the 2010 data update.

Finally, we have separated data on farm commodity, disaster and conservation payments in order to provide a more accurate picture of top recipients and concentration of payments among the three main categories of USDA programs.

Cascade Colony Inc received payments totaling \$1,695,213 from 1995 through 2010

Year	Conservation Subsidies	Disaster Subsidies	Commodity Subsidies	Total USDA Subsidies 1995-2010
1995	\$0	\$0	\$30,926	\$30,926
1996	\$2,110	\$0	\$52,430	\$54,540
1997	\$0	\$0	\$40,000	\$40,000
1998	\$0	\$0	\$99,384	\$99,384
1999	\$0	\$44,188	\$123,978	\$168,166
2000	\$16,470	\$39,879	\$138,098	\$194,447
2001	\$26,300	\$106,023	\$104,043	\$236,366
2002	\$8,275	\$31,557	\$82,486	\$122,318
2003	\$0	\$28,852	\$84,865	\$113,717
2004	\$0	\$7,849	\$87,751	\$95,600
2005	\$5,251	\$84,811	\$80,449	\$170,511
2006	\$24,946	\$0	\$78,708	\$103,654
2007	\$0	\$0	\$43,555	\$43,555
2008	\$0	\$18,129	\$41,160	\$59,289
2009	\$0	\$0	\$80,680	\$80,680
2010	\$0	\$0	\$82,060	\$82,060
Total	\$83,352	\$361,288	\$1,250,573	\$1,695,213

Crop Summary for Cascade Colony Inc

Crop	Payments 1995-2010
Wheat Subsidies**	\$540,875
Barley Subsidies**	\$343,991
Dairy Program Subsidies	\$172,137
Livestock Subsidies	\$73,732
Wool Subsidies	\$47,546
Sheep Meat Subsidies	\$26,791
Canola Subsidies**	\$10,309
Oat Subsidies**	\$1,911
Corn Subsidies**	\$126

USDA subsidy information for **Cascade Colony Inc****Payment Breakdown**

Subsidy Program	Total Payments 1995-2010
Total USDA - Subsidies	\$1,695,213
<i>Subtotal, Farming Subsidies</i>	\$1,250,573
<i>Subtotal, Conservation Programs</i>	\$83,352
<i>Subtotal, Disaster Payments</i>	\$361,288

Commodity subsidy breakdown

Subsidy Program	Total Payments 1995-2010
Subtotal, Farming Subsidies	\$1,250,573
<i>Total Direct Payments</i>	\$246,441
Direct Payment - Barley	\$41,343
Direct Payment - Canola	\$1,101
Direct Payment - Corn	\$62
Direct Payment - Wheat	\$203,935
<i>Total Counter Cyclical Payments</i>	\$21,562
Counter Cyclical Payment - Barley	\$21,498
Counter Cyclical Payment - Corn	\$64
<i>Average Crop Revenue Election Program (ACRE)</i>	\$106,840
ACRE - Direct Payments	\$34,207
ACRE - Revenue Support	\$72,633
<i>Production Flexibility Contracts</i>	\$285,581
Production Flexibility - Barley	\$95,148
Production Flexibility - Oats	\$864
Production Flexibility - Wheat	\$189,569
<i>Mkt. Loss Asst. - Commodity Crops</i>	\$139,559
Market Loss Assistance - Barley	\$45,226
Market Loss Assistance - Oats	\$496
Market Loss Assistance - Wheat	\$93,837
<i>Market Loss Assistance - Non-commodity</i>	\$35,909
Market Loss Assistance - Dairy	\$26,634
Market Loss Assistance - Wool	\$9,276
<i>Oilseed Program</i>	\$3,557

Oilseed Program - Canola	\$3,557
<i>Deficiency Payments</i>	\$1,269
Advance Deficiency - Barley	\$14,159
Deficiency - Barley	\$-13,441
Advance Deficiency - Oats	\$180
Deficiency - Oats	\$371
Advance Deficiency - Wheat	\$1,086
Deficiency - Wheat	\$-1,086
<i>Loan Deficiency Payments</i>	\$218,542
Loan Deficiency - Barley	\$140,955
Loan Def. Refund - Barley	\$-897
Loan Deficiency - Canola Oil	\$5,651
Loan Deficiency - Wheat	\$54,188
Loan Def. Refund - Wheat	\$-654
Loan Deficiency - Wool	\$16,795
Loan Deficiency - Unshorn Pelts	\$2,503
<i>Total Dairy Program</i>	\$145,504
Milk Income Loss Contract Payment	\$105,050
Milk Income Loss Transitional Payment	\$24,478
Milk Marketing Fees	\$3,692
Dairy Economic Loss Assistance Program	\$12,284
<i>Wool And Mohair Programs</i>	\$21,476
Wool Promotion	\$2,029
Wool Program	\$19,447
<i>Total Lamb Payments</i>	\$24,288
Lamb Meat Adjustment - Ewe	\$9,144
Lamb Meat Adjustment - Facility	\$382
Lamb Meat Adjustment - Feeder	\$10,944
Lamb Meat Adjustment - Ewe Lamb Replacement And Retention	\$2,718
Lamb Meat Adjustment - Rams	\$1,100
<i>Misc. Farm - Subsidies</i>	\$46
Interest Penalty Payments	\$46

Conservation subsidy breakdown

Subsidy Program	Total Payments 1995-2010
Subtotal, Conservation Programs	\$83,352
<i>Env. Quality Incentive Program</i>	\$30,197
EQIP - Regular	\$30,197
<i>Agricultural Conservation Program</i>	\$2,110
ACP - Regular	\$2,110
<i>Emergency Conservation</i>	\$51,045
Emergency Conservation - Drought	\$51,045

Disaster subsidy breakdown

Subsidy Program	Total Payments 1995-2010
Subtotal, Disaster Payments	\$361,288
<i>Misc. Disaster Payments</i>	\$287,556
Crop Disaster - Program	\$278,841
Non-insured Assistance	\$8,715
<i>Livestock Disaster / Emergency</i>	\$44,358
Emergency Livestock Feed Assistance	\$44,358
Livestock Compensation Program	\$29,374

Note: The information on conservation spending for 2010 is incomplete due to missing data from USDA's Natural Resource Conservation Service. Payment data currently are not included for the Environmental Quality Incentives Program, but will be added once NRCS makes it available.

The information provided for the Wetland Reserve Program (WRP) provides an inaccurate picture of how WRP payments are distributed. USDA's Natural Resource Conservation Service uses title companies as intermediaries to finalize wetlands easements under the Wetlands Reserve Program. As a result, the data provided to us shows large sums of money going to these title companies. In reality, the payments are ultimately distributed to landowners participating in the WRP.

Unfortunately, NRCS has not provided the data to show where these farms and wetlands are located or which farmers or landowners are enrolling in the program, so EWG is unable to allocate these large sums of money to individuals beyond the title companies. Therefore, these companies skew the conservation rankings and payment concentration, which EWG cannot avoid unless and until NRCS makes available the additional farm attribution data. Therefore, we have not included WRP payments in the 2010 data update.

Finally, we have separated data on farm commodity, disaster and conservation payments in order to provide a more accurate picture of top recipients and concentration of payments among the three main categories of USDA programs.

USDA subsidy information for **Cascade Colony Inc****Ownership shares for Cascade Colony Inc**

Pick year for ownership information

USDA county office/Ownership:

Percentage
Share***Cascade Colony Inc**
ownership information from 2008
Cascade County, MontanaMembers Of Cascade Colony**100.00%**

* According to USDA percentage shares for ownership may not reflect share of subsidy payments. EWG review shows that share information on file with USDA may not always equal 100 percent. Most recent percentage share information is from 2008. Future release of this information was barred by law in the 2008 Farm Bill.

Note: The information on conservation spending for 2010 is incomplete due to missing data from USDA's Natural Resource Conservation Service. Payment data currently are not included for the Environmental Quality Incentives Program, but will be added once NRCS makes it available.

The information provided for the Wetland Reserve Program (WRP) provides an inaccurate picture of how WRP payments are distributed. USDA's Natural Resource Conservation Service uses title companies as intermediaries to finalize wetlands easements under the Wetlands Reserve Program. As a result, the data provided to us shows large sums of money going to these title companies. In reality, the payments are ultimately distributed to landowners participating in the WRP.

Unfortunately, NRCS has not provided the data to show where these farms and wetlands are located or which farmers or landowners are enrolling in the program, so EWG is unable to allocate these large sums of money to individuals beyond the title companies. Therefore, these companies skew the conservation rankings and payment concentration, which EWG cannot avoid unless and until NRCS makes available the additional farm attribution data. Therefore, we have not included WRP payments in the 2010 data update.

Finally, we have separated data on farm commodity, disaster and conservation payments in order to provide a more accurate picture of top recipients and concentration of payments among the three main categories of USDA programs.

USDA subsidy information for **Members Of Cascade Colony**

Recipient's ownership share(s)

Recipient:	County	Percentage Share*
	Cascade County, Montana	100.0 %
<u>Cascade Colony Inc</u>	Cascade County, Montana	100.0 %
	Cascade County, Montana	100.0 %

* Most recent percentage share information is from 2008. According to USDA percentage shares for ownership may not reflect share of subsidy payments. EWG review shows that share information on file with USDA may not equal 100 percent.

Note: The information on conservation spending for 2010 is incomplete due to missing data from USDA's Natural Resource Conservation Service. Payment data currently are not included for the Environmental Quality Incentives Program, but will be added once NRCS makes it available.

The information provided for the Wetland Reserve Program (WRP) provides an inaccurate picture of how WRP payments are distributed. USDA's Natural Resource Conservation Service uses title companies as intermediaries to finalize wetlands easements under the Wetlands Reserve Program. As a result, the data provided to us shows large sums of money going to these title companies. In reality, the payments are ultimately distributed to landowners participating in the WRP.

Unfortunately, NRCS has not provided the data to show where these farms and wetlands are located or which farmers or landowners are enrolling in the program, so EWG is unable to allocate these large sums of money to individuals beyond the title companies. Therefore, these companies skew the conservation rankings and payment concentration, which EWG cannot avoid unless and until NRCS makes available the additional farm attribution data. Therefore, we have not included WRP payments in the 2010 data update.

Finally, we have separated data on farm commodity, disaster and conservation payments in order to provide a more accurate picture of top recipients and concentration of payments among the three main categories of USDA programs.

[Home](#) | [About Us](#) | [myManta](#) | [FAQ](#) | [View Cart](#) | [My Profile](#)

Wednesday, Oct. 21, 2009
63,778,867 companies

Login: 

Not a member? [Learn more.](#)



**Is Your Company on
Manta? Lock in a Top Spot.**

COMPANIES: U.S., Australia, Canada, U.K., Worldwide

RESOURCES: Video, Jobs, Reports, White Papers | **JOIN US:** Twitter, Facebook

Search

BUSINESS CENTERS: Small Biz, Sales Expertise, HR, Travel, Career, Tech

U.S. » Sun River, MT » Associations/Non-Profits » Religious Organizations » Churches » Cascade Colony

Cascade Colony

Is this your company?

These Members Work Here

508 Birdtail Creek Rd
 Sun River, MT 59483-9717 (Great Falls, MT Metro Area)

Phone: (406) 264-5265

Website: Information not found (?)

[Claim This Profile](#)

 **Do you?**
SAY SO

Ads by Google

[Cascade Vinyl Windows](#) Bay Area Window Replacement Pros We Service The Entire Bay Area

[Mazu Networks](#) Manage, secure, and optimize with Network Behavior Analysis (NBA)

The ads are not affiliated with Cascade Colony

Business Categories

Ranches in Sun River, MT
 Religious Organization*, All Other Animal Production

Cascade Colony Business Information [Claim This Profile](#)

Cascade Colony is a private company categorized under Churches and located in Sun River, MT. Our records show it was established in 1967* and incorporated in Montana*. Current estimates show this company has an annual revenue of \$1 to 2.5 million and employs a staff of approximately 20 to 49.

Also Does Business As

Information not found (?)

HQ, Branch or Single Location

Single Location


Annual Sales (Estimated)

 [View Details](#)


Employees (Estimated)

20 to 49

D&B: 30*



SIC Code and Description

 [View Details](#)

NAICS Code and Description

112990, All Other Animal Production

Products, Services and Brands

Information not found (?)

State of Incorporation

Montana*

Years in Business

42*


Company Contacts

Contact Name	Gender	
Peter Ntz, Manager	M	Claim This Profile

Click on the [reports](#) tab at the top of the page to research company background, detailed company profile, credit and financial reports for Cascade Colony.

*Data provided by D&B. © Dun and Bradstreet, Inc. All rights Reserved.


Should Know About Us:



Best Practices, How-To Videos and Webinars

[Click Here For Your Risk Free Trial](#)

Send 100 Emails FREE!






Related Links

Other companies named Cascade Colony

Companies in this industry

Jobs in Sun River, MT

Recent Visitors

	YOU JOIN NOW
	Bill Murray
	Bill Turner

Companies by Location: Sun River, Montana

Hutterite Surnames

Subject: Cascade Colony Inc, Sun River, MT 59483

Different Business Names: (no data)

A comparison of Hutterite surnames from the webpages 'Founding families' and 'Surnames of Founding Families' at The Federation of East European Family History Societies (FEEFHS) website [www.feefhs.org] and surnames from USDA ownership shares data for: 'Cascade Colony Inc'. The USDA data is from the Environmental Working Group's Farm Subsidy Database at the website [www.ewg.org/agmag].

Notes:

- 1) The webpage URL for 'Founding families' is:
[<http://www.feefhs.org/links/hutterites/families.html>].
- 2) The webpage URL for 'Surnames of Founding Families' is:
[<http://www.feefhs.org/links/hutterites/surnames.html>].
- 3) The list of Hutterite surnames includes Hutterite surnames found with Hutterite colonies as USDA farm subsidy recipients but does not include all Hutterite surnames.

<u>Hutterite Surnames</u>	<u>Surnames from USDA ownership shares data</u>	<u>Surnames that match both lists</u>
Decker	Entz	Entz
Entz	Waldner	Waldner
Glanzer	Wipf	Wipf
Gross	Wurtz	Wurtz
Hofer	Wurz	Wurz
Kleinsasser		
Maendel (Mandel)		
Miller		
Stahl		
Tschetter		
Waldner		
Walter		
Wipf		
Wollman		
Wurtz		
Wurz		

Comparison data

Name: Cascade Colony Inc

Location: Sun River, MT 59483

Different Business Names: (no data)

Hutterite Surnames: Entz, Waldner, Wipf, Wurtz, Wurz

Data Timeframe: 1995-2006

[Home](#)[Notifications](#)[Reach Us](#)

Keep our server humming, Donate.

HUTTERITE CONTACTS

GO TO MAIN INDEX

- D Cameron, Turin, AB T0K 2H0
- S Cameron, Viborg, SD 57063-6503
- D Camrose, Camrose, AB T4V 1X8
- L Camrose, Ledger, MT 59456
- S CanAm, Margaret, MB R0K 1J0
- D Carmangay, Carmangay, AB T0L 0N0
- L Carmichael, Gull Lake, SK S0N 1A0
- S Cascade, MacGregor, MB R0H 0R0
- L Cascade, Sun River, MT 59483
- L Castor, Castor, AB T0C 0X0
- D Cayley, Cayley, AB T0L 0P0
- S Cedar Grove, Platte, SD 57369-7103
- S Claremont, Castlewood, SD 57223-5223
- S Clark, Raymond, SD 57258-7400
- L Clear Lake, Claresholm, AB T0L 0T0
- L Clear Spring, Kenaston, SK S0G 2N0
- D Cleardale, Cleardale, AB T0H 3Y0
- S Clearfield, Delmont, SD 57330-6908
- L Clearview, Bassano, AB T0J 0B0
- S Clearview, Elm Creek, MB R0G 0N0
- S Clearwater, Balmoral, MB R0C 0H0
- L Cloverleaf, Delia, AB T0J 0W0
- D Cluny, Cluny, AB T0J 0S0
- D Codesa, Eaglesham, AB T0H 1H0
- S Collins, Iroquois, SD 57353
- S Concord, Winnipeg, MB R3C 2E8
- S Cool Spring, Minnedosa, MB R0J 1E0
- D Craigmyle, Craigmyle, AB T0J 0T0
- L Crystal Spring, Magrath, AB T0K 1J0
- S Crystal Spring, Ste. Agathe, MB R0G 1Y0
- S Cypress, Cypress River, MB R0K 0P0

Cascade Lehrerleut
Box 508 Birdtail Creek Rd.
Sun River, MT 59483

Established From Glacier, Cut Bank, MT 59427

Manager Peter Entz

406-264-5265

fax 5265

Minister Elias Entz

School 5104

Switchboard 406-264-5364 or 5316

103 Carpenter Shop

106 Dairy Barn

107 Diesel Shop

109 Duck&Geese

101 Electrical Shop

108 Grain System

105 Hog Barn

104 Metal Shop

110 Plumber

102 Poultry

112 Sheep

111 Truck Garage

Contact Information for Hutterite colonies as USDA farm subsidy recipients
Subject: Cascade Colony Inc, Sun River, MT 59483

Contact Information for [Cascade Colony Inc, Sun River, MT 59483]

1) Manta data

Phone: [406-264-5265]

Address:

Cascade Colony

508 Birdtail Creek Rd

Sun River, MT 59483-9717

2) Hutterite Directory

Phone:

1) Elias Entz, Minister: (no data)

2) Peter Entz, Manager: [406-264-5265]

3) Switchboard: [406-264-5364 (or 5316)]

Address:

Cascade Colony

Box 508 Birdtail Creek Rd.

Sun River, MT 59483

Address verification results from [www.melissadata.com]:

1) For (1) Manta data: address verified

2) For (2) Hutterite Directory: address not verified

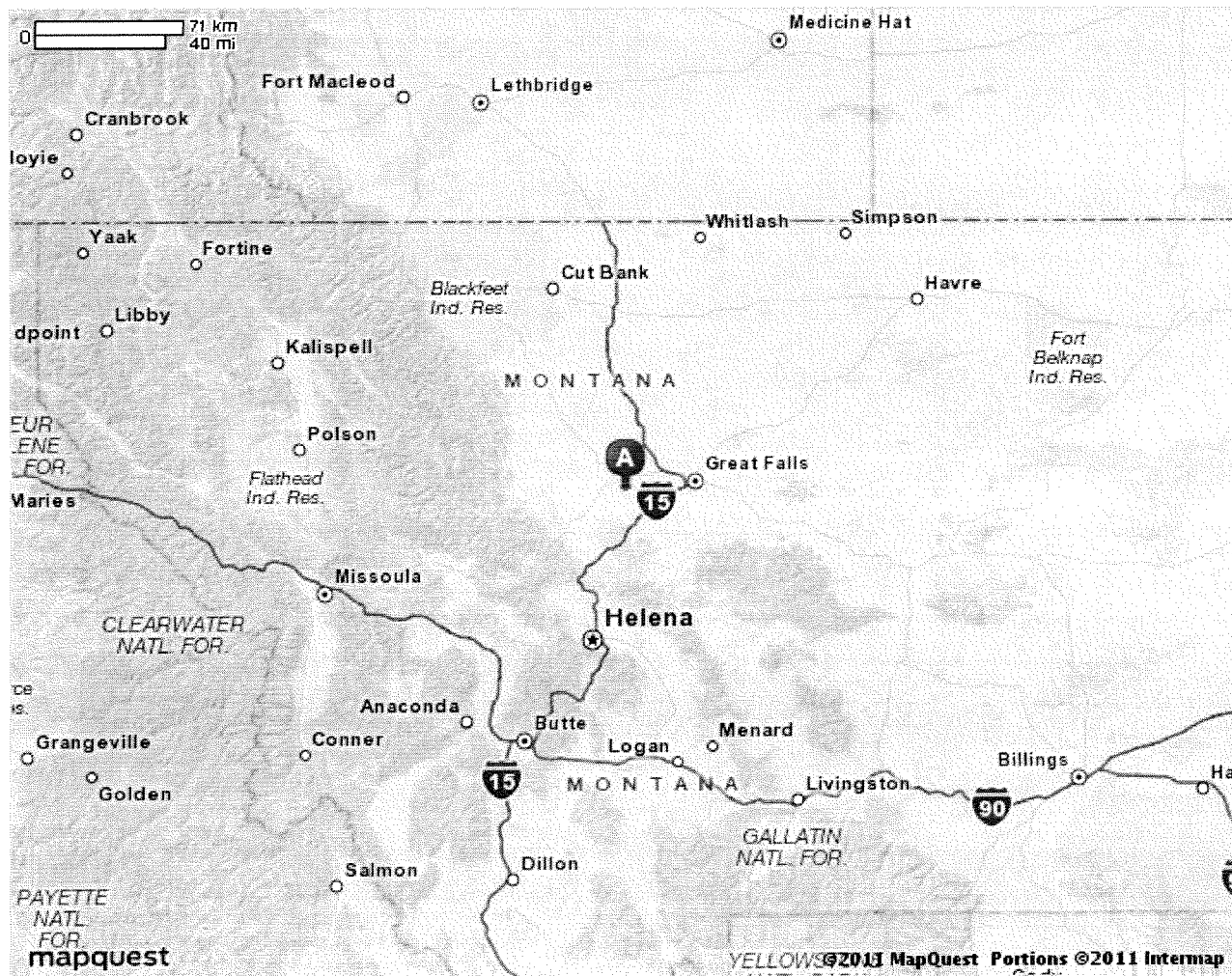


MAPQUEST

Notes

Map of Cascade Colony School

508 Birdtail Creek Rd, Sun River, MT 59483
- (406) 264-5104



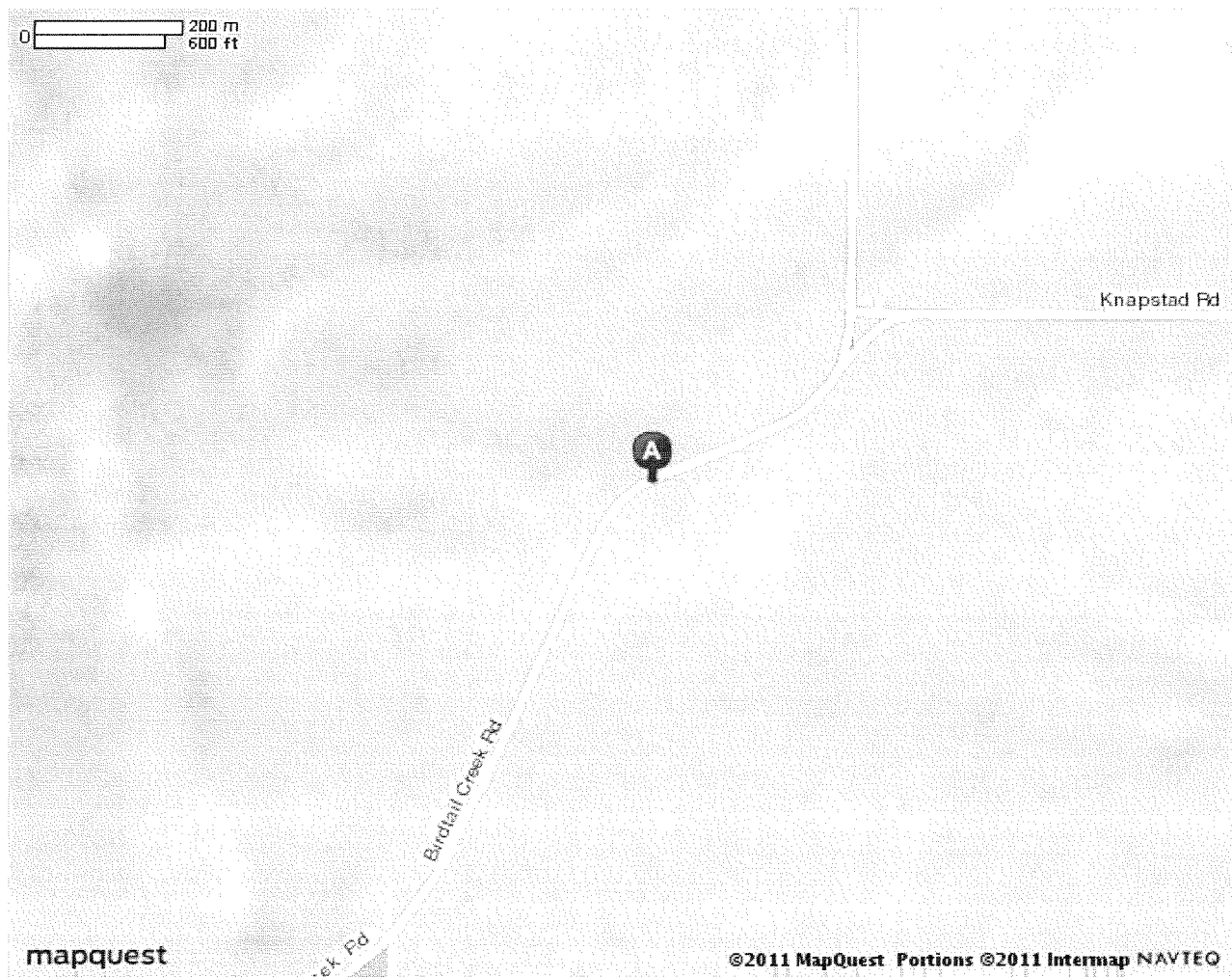
All rights reserved. Use subject to [License/Copyright](#) | [Map Legend](#)

Directions and maps are informational only. We make no warranties on the accuracy of their content, road conditions or route usability or expeditiousness. You assume all risk of use. MapQuest and its suppliers shall not be liable to you for any loss or delay resulting from your use of MapQuest. Your use of MapQuest means you agree to our [Terms of Use](#)

**MAPQUEST****Map of Cascade Colony School**

508 Birdtail Creek Rd, Sun River, MT 59483
- (406) 264-5104

Notes



All rights reserved. Use subject to [License/Copyright](#) | [Map Legend](#)

Directions and maps are informational only. We make no warranties on the accuracy of their content, road conditions or route usability or expeditiousness. You assume all risk of use. MapQuest and its suppliers shall not be liable to you for any loss or delay resulting from your use of MapQuest. Your use of MapQuest means you agree to our [Terms of Use](#)

**MAPQUEST****Map of Cascade Colony School**

508 Birdtail Creek Rd, Sun River, MT 59483
- (406) 264-5104

Notes



All rights reserved. Use subject to [License/Copyright](#) | [Map Legend](#)

Directions and maps are informational only. We make no warranties on the accuracy of their content, road conditions or route usability or expeditiousness. You assume all risk of use. MapQuest and its suppliers shall not be liable to you for any loss or delay resulting from your use of MapQuest. Your use of MapQuest means you agree to our [Terms of Use](#)



MAPQUEST

Notes

Trip to Cascade Colony School

508 Birdtail Creek Rd, Sun River, MT 59483

- (406) 264-5104

31.91 miles - about 39 minutes



Great Falls, MT



1. Start out going **EAST** on **5TH AVE S** toward **5TH ST S / I-15-BR S**.

go 0.0 mi



2. Turn **RIGHT** onto **5TH ST S / I-15-BR S**.

go 0.4 mi



3. Turn **RIGHT** onto **10TH AVE S / US-89 N / I-15-BR S / MT-200 W / MT-3 N**. Continue to follow **US-89 N / I-15-BR S / MT-200 W**.

go 2.0 mi



4. Merge onto **I-15 N / US-89 N / MT-200 W** toward **SHELBY**.

go 11.3 mi



5. Merge onto **MT-200 W** via **EXIT 290** toward **CHOTEAU / MISSOULA**.

go 13.9 mi



6. Turn **LEFT** onto **GILBERT AVE**.

go 0.5 mi



7. Turn **LEFT** onto **BIRDTAIL CREEK RD** (Portions unpaved).

go 3.8 mi



8. 508 BIRDTAIL CREEK RD is on the **RIGHT**.

go 0.0 mi

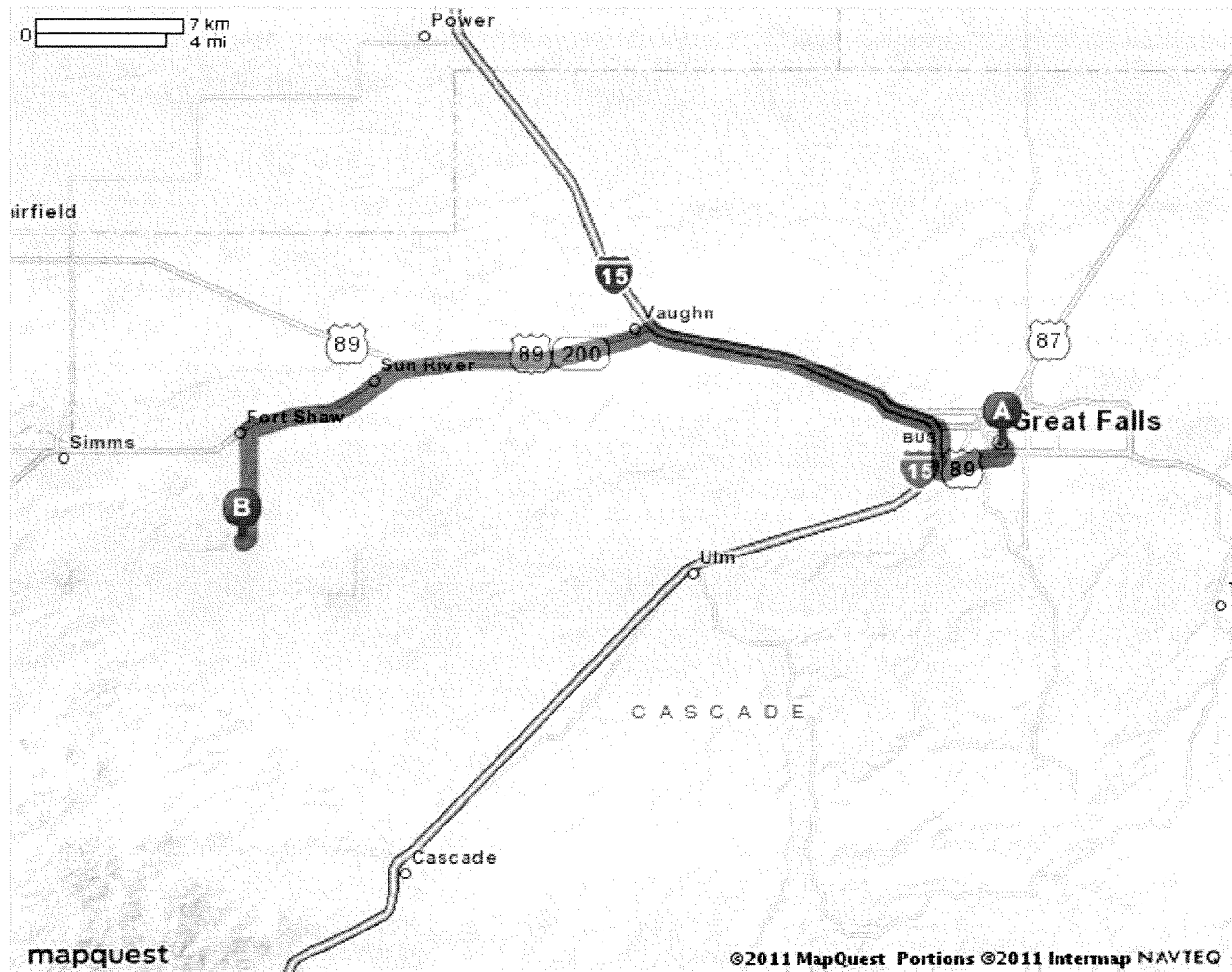


Cascade Colony School - (406) 264-5104

508 Birdtail Creek Rd, Sun River, MT 59483

Total Travel Estimate : 31.91 miles - about 39 minutes

Route Map [Hide](#)



All rights reserved. Use subject to [License/Copyright](#) | [Map Legend](#)

Directions and maps are informational only. We make no warranties on the accuracy of their content, road conditions or route usability or expeditiousness. You assume all risk of use. MapQuest and its suppliers shall not be liable to you for any loss or delay resulting from your use of MapQuest. Your use of MapQuest means you agree to our [Terms of Use](#)

List of Evidence for Hutterite colonies as USDA farm subsidy recipients

Subject: Deerfield Colony, Lewistown, MT 59457

Location by State: Montana

Form and Version of Evidence:

[Short Form for Original Evidence (Long Form) and New Evidence 1]

Timeframe of Evidence as Webpages: 2009-2011

Status: Investigation as EO (Exempt Organization)

Topic: Short Form includes Findings from Original Evidence (Long Form) and
New Evidence 1, and Conclusion from New Evidence 1

Section SF. List of Short Form of Evidence for OE and NE 1

- 1) EWG 'Search Result' and 'Farm Location(s)' webpages (10/21/2009) for data 1995-2006
Both from Environmental Working Group's Farm Subsidy Database - [<http://farm.ewg.org/>]
Evidence included: yes
- 2) EWG 'Ownership Interest(s)' webpage(s) (10/21/2009) for data 1995-2006
From Environmental Working Group's Farm Subsidy Database - [<http://farm.ewg.org/>]
Evidence included: yes
- 3) EWG dataset (7/20/2011) for data 1995-2010
From Environmental Working Group's Farm Subsidy Database - [<http://farm.ewg.org/>]
Evidence included: yes
- 4) IRS Exempt Organization (EO) data webpage(s) from [www.irs.gov]
EO File URL: [<http://www.irs.gov/taxstats/charitablestats/article/0,,id=97186,00.html>]
EO File Date (for OE): (12/7/2009 is date EO file was downloaded from IRS website to CD)
EO File Date (for NE 1): (not included)
Evidence included: yes
- 5) IRS EO/BMF Data Decoded page
Evidence included: yes
- 6) Melissa Data webpage(s) (10/21/2009) and (7/20/2011) from [www.melissadata.com]
Evidence included: yes
- 7) Manta data webpage(s) (10/21/2009) from [www.manta.com]
Evidence included: yes
- 8) Hutterite Surnames page
Evidence included: yes
- 9) Hutterite Directory webpage(s) (10/21/2009)
From [www.cedrontech.com], or link from [www.hutterites.org]
Evidence included: yes
- 10) Contact Information page(s)
Evidence included: yes
- 11) MapQuest webpage(s) (5/24/2011) from [www.mapquest.com]
Evidence included: yes

Note:

All evidence has been introduced for the original evidence (long form) and/or the new evidence 1, except the 'Contact Information' page and the 'MapQuest' webpage which are introduced as evidence for the 'Short Form of Evidence for OE and NE 1'.

List of Evidence for Hutterite colonies as USDA farm subsidy recipients

Subject: Deerfield Colony, Lewistown, MT 59457

Location by State: Montana

Status: Investigation as EO (Exempt Organization)

Topic: Findings, for Section LF and Section SF, Version 1

Findings (for Section LF and Section SF, Version 1):

1:

Deerfield Colony is confirmed as a Hutterite colony and member of the Hutterian Brethren Church based on data for ID as a Hutterite colony. Deerfield Colony is a recognized Hutterite colony, Hutterite surnames are found at Deerfield Colony, and Deerfield Colony is included in the Hutterite Directory. The FEEFHS and GAMEO location for Deerfield Colony is Danvers and Danvers is in the Lewistown, MT, area (Rand McNally map, 2005).

Data for Deerfield Colony for ID as a Hutterite colony:

1) Name: Deerfield Colony, Lewistown, MT 59457

2) EWG/USDA ownership shares data, Hutterite Surnames: Hofer, Stahl

3) FEEFHS/Hutterite colony data:

[Year Founded | Colony Name | Location: City (County) State/Province | Parent Colony
1947 | Deerfield, Montana | Danvers (Fergus) MT | Wolf Creek, Alberta

(note: a province or state has been added to the 'Colony Name' and 'Parent Colony' by FEEFHS for a flat file database for the Internet)]

4) GAMEO/Hutterite colony data:

[(Dariusleut Bruderhofs in Montana)

Name of Colony | Address | Founded | Population (1950) | Head Preacher

Deerfield (Bank Ranch) | Danvers | 1947 | 65 | Paul Stahl]

5) Hutterite Directory (for Deerfield Colony):

[Deerfield, R. R. 3, Box 3140, Lewistown, MT 59457]

2:

IRS EO/BMF data found but the organization name is not the same as the USDA business name.

USDA Business Name and Location:

[Deerfield Colony, Lewistown, MT 59457]

IRS Organization Name and Location:

[Hutterian Brethren of Deerfield as a Church, Lewistown, MT 59457-2236]

Manta data indicates [Deerfield Colony, Lewistown, MT 59457-2236] also does business as [Hutterian Brethren Of Deerfield As A Church] so IRS EO/BMF data for this organization can apply to Deerfield Colony if the 2 organizations are the same identity. Hutterian Brethren is a misspelling of Hutterian Brethren.

If the 2 organizations are the same identity then the IRC section '501(d) Apostolic and religious organization' and the ruling date 07/1967 indicate the organization received USDA farm subsidies during the timeframe 1995-2006 as a tax-exempt nonprofit religious organization.

A investigation is necessary to determine if the 2 organizations are the same identity or if [Hutterian Brethren (Hutterian Brethren) of Deerfield as a Church] is a subsidiary of Deerfield Colony.

3:

Comparison of IRS EO/BMF data with NCCS, Melissa Data, and TaxExemptWorld.com data:

[Data Date: (IRS 12/7/2009), (NCCS, Melissa Data, and TaxExemptWorld.com, 10/21/2009)]

[Data: EIN, Organization Name, Location by State, IRC Section, Ruling Date]

[816012645, Hutterian Brethren of Deerfield as a Church, MT, 501(d), 07/1967 = IRS]

[816012645, Hutterian Brethren of Deerfield As A Church, MT, 501(d), 1967....= NCCS]

[816012645, Hutterian Brethren of Deerfield as a Church, MT, 501(d), 07-1967 = Melissa Data]

[no data....., Hutterian Brethren of Deerfield as a Church, MT, 501(d), 07/1967 =

TaxExemptWorld.com]

Comparison of data demonstrates all data is the same basic data.

4:

IRS EO/BMF data indicates the organization is not required to file Form 990. Data from NCCS, Melissa Data, and TaxExemptWorld.com for the same organization indicates the organization is not required to file Form 990. The organization is classified as IRC section 501(d) and files Form 1065 so the data for Form 990 is correct.

NCCS data for organization name is the same as the IRS organization name, disregarding capitalization, and indicates the organization is active as of 10/21/09.

5:

Different Business Names:

1) Manta data:

[Deerfield Colony also does business as Hutterian Brethen Of Deerfield As A Church]

(note: Hutterian Brethen is a misspelling of Hutterian Brethren)

6:

Dataset for timeframe 1995-2006:

Identity of USDA farm subsidy recipient:

[Deerfield Colony, Lewistown, MT 59457]

USDA farm subsidy total:

1) Subsidy Total 1995-2006: \$1,157,242.19 (note: exact calculation)

2) Subsidy Payments 1995-2006 Total: \$1,157,242 (note: rounded off calculation)

IRC Section: (unknown)

Ruling Date: (unknown)

Operating As: Hutterite colony

> Findings for Section NE 1, for:
[Deerfield Colony, Lewistown, MT 59457]
(page 1)

1:

Refer to the original findings for Section LF for data. This findings includes updated data.

2(a):

The Melissa Data webpage data for [Hutterian Brethren Of Deerfield As A Church] is the same for the new data from 7/20/2011 and the original data from 10/21/2009 found in Section LF.

2(b):

Comparison of Melissa Data data with [IRS EO/BMF data and Melissa Data data as original data from Section LF]:

[Data Date: (Melissa Data 7/20/2011), (IRS 12/7/2009, Melissa Data 10/21/2009)]

[Data: EIN, Organization Name, Location by State, IRC Section, Ruling Date]

[816012645, Hutterian Brethren of Deerfield as a Church, MT, 501(d), 07/1967 = IRS]

[816012645, Hutterian Brethren of Deerfield as a Church, MT, 501(d), 07-1967 = Melissa Data]

[816012645, Hutterian Brethren of Deerfield as a Church, MT, 501(d), 07-1967 = Melissa Data (7/20/2011)]

Comparison of data demonstrates all data is the same basic data.

2(c):

Melissa Data address comparison:

[Hutterian Brethren of Deerfield as a Church, 705 Deerfield Rd, Lewistown, MT 59457-2236 = Melissa Data (10/21/2009)]

[Hutterian Brethren of Deerfield as a Church, 705 Deerfield Rd, Lewistown, MT 59457-2236 = Melissa Data (7/20/2011)]

Comparison of data demonstrates the addresses are the same.

2(d):

The Employer Identification Number (EIN) from 2(b) is the same for all 3 datasets so the data is for the same organization. The comparison data for Melissa Data in 2(b) and 2(c) is the same from 7/20/2011 and 10/21/2009.

3:

IRS EO/BMF data (12/7/2009):

1) Name:

[Hutterian Brethren of Deerfield as a Church, 705 Deerfield Rd, Lewistown, MT 59457-2236]

2) Employer Identification Number (EIN): 816012645

3) IRC Section: 501(d) Apostolic and religious organization

4) Ruling Date: 07/1967

Melissa Data (7/20/2011):

1) Name:

[Hutterian Brethren of Deerfield as a Church, 705 Deerfield Rd, Lewistown, MT 59457-2236]

2) Tax I.D. Number: 816012645

3) IRS Subsection: 501(d) - A religious and apostolic association.

4) Exempt Since: 07-1967

> Findings for Section NE 1, for:
[Deerfield Colony, Lewistown, MT 59457]
(page 2)

4:

Update for findings for IRS data (Section LF and Section NE 1):

a:

The IRS organization name is not the same as the USDA business name.

Manta data indicates [Deerfield Colony, Lewistown, MT 59457-2236] also does business as [Hutterian Brethren Of Deerfield As A Church] so IRS data for this organization can apply to [Deerfield Colony] if the 2 organizations are the same identity. (Hutterian Brethren is a misspelling of Hutterian Brethren)

If the 2 organizations are the same identity then the IRC section '501(d) Apostolic and religious organization' and the ruling date 07/1967 indicate the organization received USDA farm subsidies during the timeframe 1995-2010 as a tax-exempt nonprofit religious organization.

5:

Melissa Data can be established as a valid data source for IRS data from [Findings for documentation as evidence for Hutterite colonies as USDA farm subsidy recipients] that will establish that there are 100 organizations with IRS EO/BMF data and Melissa Data data with the same IRS Employer Identification Number (EIN) and Melissa Data data that can be converted to decoded IRS EO/BMF data, so the data is for the same organization.

> Conclusion for Section NE 1, for:
[Deerfield Colony, Lewistown, MT 59457]
(page 1)

1:

This conclusion is a updated version of the original conclusion for Section LF so refer to this updated conclusion as the new conclusion for Section LF. This conclusion includes a updated dataset with data for timeframe 1995-2010.

2:

The IRS organization name is not the same as the USDA business name.

Manta data indicates [Deerfield Colony, Lewistown, MT 59457-2236] also does business as [Hutterian Brethen Of Deerfield As A Church] so IRS data for this organization can apply to [Deerfield Colony] if the 2 organizations are the same identity. (Hutterian Brethen is a misspelling of Hutterian Brethren)

If the 2 organizations are the same identity then the IRC section '501(d) Apostolic and religious organization' and the ruling date 07/1967 indicate the organization received USDA farm subsidies during the timeframe 1995-2010 as a tax-exempt nonprofit religious organization.

3:

Dataset for timeframe 1995-2010:

Identity of USDA farm subsidy recipient:

[Deerfield Colony, Lewistown, MT 59457]

USDA farm subsidy total:

1) Subsidy Total 1995-2010: \$1,395,798.58 (note: exact calculation)

2) Subsidy Payments 1995-2010 Total: \$1,395,799 (note: rounded off calculation)

3) 'Summary' data shows that the farm subsidy payment data for the calculation of the USDA farm subsidy total for 1995-2010 applies to 1995-2010.

IRC Section: (unknown)

Ruling Date: (unknown)

Operating As: Hutterite colony

> Conclusion for Section NE 1, for:
[Deerfield Colony, Lewistown, MT 59457]
(page 2)

4:

Recommendation:

> Step 1

Determine IRS organization name as same identity as USDA business name or a subsidiary of USDA business name.

USDA Business Name and Location:

[Deerfield Colony, Lewistown, MT 59457]

IRS Organization Name and Address:

[Hutterian Brethren of Deerfield as a Church, 705 Deerfield Rd, Lewistown, MT 59457-2236]

> Step 2

If a determination of IRS organization name as same identity as USDA business name cannot be made then a investigation is necessary to find IRC section data from the IRS Business Master File (BMF) for:

Name: Deerfield Colony, Lewistown, MT 59457

Timeframe for IRC section data: 1995-2010

Data from Section LF:

Hutterite Directory (for Deerfield Colony): Deerfield, R. R. 3, Box 3140, Lewistown, MT 59457

Different Business Names:

1) Manta data:

[Deerfield Colony also does business as Hutterian Brethen Of Deerfield As A Church]

[Deerfield Colony, 705 Deerfield Rd, Lewistown, MT 59457-2236]

(note: Hutterian Brethen is a misspelling of Hutterian Brethren)

environmental working group's Farm Subsidy Database



177,958,376

NEW 2007 Direct Payment Subsidy Overview

NEW Press Release


[2008 Farm Subsidy Database Update](#)

[2008 Summary](#)

[2008 News Release](#)

[EWG's Policy Analysis Database](#)

READ MULCH
Updates, commentary,
& your feedback



NEW!

- [Full Disclosure: Who really benefits from federal farm subsidies](#)
- [What's in the new Farm Bill 2007 Database?](#)
- [New Farm Bill Web Site Generates Media Storm](#)

[Congressional District Ranking](#)

Related Content

Farms Receiving Government

Payments

Speech: Farm Policy For The Rest of
Us

EWG Farm Subsidy Database

Corporate Subsidy Recipients 1 to 1 of 1 in Montana

Business Name: DEERFIELD

Rank	Name	Location	Subsidy Total 1995-2006
1	Deerfield Colony	Lewistown, MT 59457	\$ 1,157,242.19

environmental working group's Farm Subsidy Database



177,958,565

NEW 2007 Direct Payment Subsidy Overview **NEW Press Release**

[2008 Farm Subsidy Database Update](#)

[2008 Summary](#)

[2008 News Release](#)

[EWG's Policy Analysis Database](#)

READ MULCH
Updates, commentary,
& your feedback

NEW!

- [Full Disclosure: Who really benefits from federal farm subsidies](#)
- [What's in the new Farm Bill 2007 Database?](#)
- [New Farm Bill Web Site Generates Media Storm](#)

[Congressional District Ranking](#)

USDA subsidy information for Deerfield Colony

Deerfield Colony: [Summary](#) | [Programs](#) | [Programs by year](#) | [Farm Location\(s\)](#) | [Ownership Interest\(s\)](#)

Addresses on file with USDA for Deerfield Colony

USDA county office from which subsidies were paid:	Subsidy Payments 1995-2006	Most recent address on file in USDA county office
Fergus County, Montana	\$1,157,242	Deerfield Colony Lewistown, MT 59457
Total	\$1,157,242	

Related Content

Farms Receiving Government

Payments

Speech: Farm Policy For The Rest of
Us

environmental working group's Farm Subsidy Database



177,958,637

NEW 2007 Direct Payment Subsidy Overview

NEW Press Release

[2008 Farm Subsidy Database Update](#)

[2008 Summary](#)

[2008 News Release](#)

[EWG's Policy Analysis Database](#)

READ MULCH
Updates, commentary,
& your feedback

NEW!

- [Full Disclosure: Who really benefits from federal farm subsidies](#)
- [What's in the new Farm Bill 2007 Database?](#)
- [New Farm Bill Web Site Generates Media Storm](#)

[Congressional District Ranking](#)

Related Content

[Farms Receiving Government](#)

[Payments](#)

[Speech: Farm Policy For The Rest of
Us](#)

USDA subsidy information for Deerfield Colony

[Deerfield Colony: Summary](#) | [Programs](#) | [Programs by year](#) | [Farm Location\(s\)](#)
| [Ownership Interest\(s\)](#)

Ownership shares for Deerfield Colony

Pick year for ownership information

USDA county office/Ownership:	Percentage Share*
Deerfield Colony ownership information from 2006 Fergus County, Montana	
Dora Stahl Grass Range, MT 59032	2.56 %
Daniel D Stahl Lewistown, MT 59457	2.78 %
Edward D Stahl Lewistown, MT 59457	2.56 %
Brenda Marlene Stahl Lewistown, MT 59457	2.56 %
Josephine J Stahl Lewistown, MT 59457	2.56 %
Lynda J Hofer Lewistown, MT 59457	2.56 %
Clarence Edward Stahl Lewistown, MT 59457	2.56 %
Diana Susanna Stahl Lewistown, MT 59457	2.56 %
Rhoda Ann Stahl Lewistown, MT 59457	2.56 %
Donna R Stahl Lewistown, MT 59457	2.56 %
Delila Michele Stahl Lewistown, MT 59457	2.56 %
Nora Viola Stahl Lewistown, MT 59457	2.56 %

Related News Coverage

FSA Fact Sheets

**Sign up to receive email updates
from EWG**

Sign Me Up

<u>David E Stahl</u> Lewistown, MT 59457	2.56 %
<u>Rachel Hofer</u> Huntley, MT 59037	2.56 %
<u>Kathrine J Hofer</u> Lewistown, MT 59457	2.56 %
<u>Elizabeth D Stahl</u> Lewistown, MT 59457	2.56 %
<u>Joshua K Hofer</u> Lewistown, MT 59457	2.56 %
<u>David M Stahl</u> Lewistown, MT 59457	2.56 %
<u>Joseph R Stahl</u> Lewistown, MT 59457	2.56 %
<u>John E Stahl Jr</u> Lewistown, MT 59457	2.56 %
<u>Elias D Stahl</u> Lewistown, MT 59457	2.56 %
<u>Rosanna Lynn Stahl</u> Lewistown, MT 59457	2.56 %
<u>Clara Marie Stahl</u> Lewistown, MT 59457	2.56 %
<u>Phillip Daniel Stahl</u> Lewistown, MT 59457	2.56 %
<u>Mary D Stahl</u> Lewistown, MT 59457	2.56 %
<u>Joseph Eugene Stahl</u> Lewistown, MT 59457	2.56 %
<u>Peter Edward Stahl</u> Lewistown, MT 59457	2.56 %
<u>Timothy Levi Stahl</u> Lewistown, MT 59457	2.50 %
<u>Mary J Stahl</u> Lewistown, MT 59457	2.56 %
<u>Matilda Jane Stahl</u> Lewistown, MT 59457	2.56 %
<u>David Dale Stahl</u> Lewistown, MT 59457	2.56 %
<u>Crystal Dawn Stahl</u> Lewistown, MT 59457	2.56 %
<u>Evelyn Jean Stahl</u> Lewistown, MT 59457	2.56 %
<u>Deborah Rose Stahl</u> Lewistown, MT 59457	2.56 %
<u>Logan Michael Stahl</u> Lewistown, MT 59457	2.56 %

<u>Cody Davis Stahl</u> Lewistown, MT 59457	2.56 %
<u>Travis Eugene Stahl</u> Lewistown, MT 59457	2.56 %
<u>Anthony J Stahl</u> Lewistown, MT 59457	2.56 %
<u>Kimberly M Stahl</u> Lewistown, MT 59457	2.56 %

* According to USDA percentage shares for ownership may not reflect share of subsidy payments. EWG review shows that share information on file with USDA may not always equal 100 percent.

www.ewg.org is the website for both Environmental Working Group and EWG Action Fund

Copyright 2009, Environmental Working Group. All Rights Reserved.

Headquarters 1436 U St. N.W., Suite 100 | Washington, DC 20009 || [Contact Us](#)
California Office 1904 Franklin St. Suite 703 | Oakland, CA 94612 || [Contact Us](#)

SUPPORT OUR WORK
CONTRIBUTE NOW

EWG Farm Subsidy Database

Corporate Subsidy Recipients 1 to 1 of 1 in Montana

Business Name: **DEERFIELD**

Rank	Name	Location	Subsidy Total 1995-2010
1	<u>Deerfield Colony</u>	Lewistown, MT 59457	\$ 1,395,798.58

Note: The information on conservation spending for 2010 is incomplete due to missing data from USDA's Natural Resource Conservation Service. Payment data currently are not included for the Environmental Quality Incentives Program, but will be added once NRCS makes it available.

The information provided for the Wetland Reserve Program (WRP) provides an inaccurate picture of how WRP payments are distributed. USDA's Natural Resource Conservation Service uses title companies as intermediaries to finalize wetlands easements under the Wetlands Reserve Program. As a result, the data provided to us shows large sums of money going to these title companies. In reality, the payments are ultimately distributed to landowners participating in the WRP.

Unfortunately, NRCS has not provided the data to show where these farms and wetlands are located or which farmers or landowners are enrolling in the program, so EWG is unable to allocate these large sums of money to individuals beyond the title companies. Therefore, these companies skew the conservation rankings and payment concentration, which EWG cannot avoid unless and until NRCS makes available the additional farm attribution data. Therefore, we have not included WRP payments in the 2010 data update.

Finally, we have separated data on farm commodity, disaster and conservation payments in order to provide a more accurate picture of top recipients and concentration of payments among the three main categories of USDA programs.

USDA subsidy information for **Deerfield Colony****Addresses on file with USDA for Deerfield Colony**

USDA county office from which subsidies were paid:	Subsidy Payments 1995-2010	Most recent address on file in USDA county office
Fergus County, Montana	\$1,395,799	Deerfield Colony Lewistown, MT 59457
Total	\$1,395,799	

Note: The information on conservation spending for 2010 is incomplete due to missing data from USDA's Natural Resource Conservation Service. Payment data currently are not included for the Environmental Quality Incentives Program, but will be added once NRCS makes it available.

The information provided for the Wetland Reserve Program (WRP) provides an inaccurate picture of how WRP payments are distributed. USDA's Natural Resource Conservation Service uses title companies as intermediaries to finalize wetlands easements under the Wetlands Reserve Program. As a result, the data provided to us shows large sums of money going to these title companies. In reality, the payments are ultimately distributed to landowners participating in the WRP.

Unfortunately, NRCS has not provided the data to show where these farms and wetlands are located or which farmers or landowners are enrolling in the program, so EWG is unable to allocate these large sums of money to individuals beyond the title companies. Therefore, these companies skew the conservation rankings and payment concentration, which EWG cannot avoid unless and until NRCS makes available the additional farm attribution data. Therefore, we have not included WRP payments in the 2010 data update.

Finally, we have separated data on farm commodity, disaster and conservation payments in order to provide a more accurate picture of top recipients and concentration of payments among the three main categories of USDA programs.

**Deerfield Colony received payments totaling \$1,395,799 from 1995 through 2010**

Year	Conservation Subsidies	Disaster Subsidies	Commodity Subsidies	Total USDA Subsidies 1995-2010
1995	\$0	\$0	\$32,569	\$32,569
1996	\$0	\$0	\$59,723	\$59,723
1997	\$0	\$0	\$42,667	\$42,667
1998	\$0	\$0	\$105,968	\$105,968
1999	\$0	\$0	\$155,631	\$155,631
2000	\$1,913	\$0	\$166,515	\$168,428
2001	\$0	\$36,132	\$131,287	\$167,419
2002	\$39,065	\$27,853	\$34,100	\$101,018
2003	\$0	\$5,980	\$70,476	\$76,456
2004	\$7,128	\$0	\$71,552	\$78,680
2005	\$0	\$28,317	\$103,308	\$131,625
2006	\$0	\$0	\$37,058	\$37,058
2007	\$0	\$0	\$41,866	\$41,866
2008	\$0	\$18,365	\$40,000	\$58,365
2009	\$0	\$0	\$92,167	\$92,167
2010	\$0	\$0	\$46,158	\$46,158
Total	\$48,106	\$116,647	\$1,231,046	\$1,395,799

Crop Summary for Deerfield Colony

Crop	Payments 1995-2010
Wheat Subsidies**	\$680,577
Barley Subsidies**	\$289,141
Dairy Program Subsidies	\$171,133
Livestock Subsidies	\$41,013
Oat Subsidies**	\$10,506

Note: The information on conservation spending for 2010 is incomplete due to missing data from USDA's Natural Resource Conservation Service. Payment data currently are not included for the Environmental Quality Incentives Program, but will be added once NRCS makes it available.

The information provided for the Wetland Reserve Program (WRP) provides an inaccurate picture of how WRP payments are distributed. USDA's Natural Resource Conservation Service uses title companies as intermediaries to finalize wetlands easements under the Wetlands Reserve Program. As a result, the data provided to us shows large sums of money going to these title companies. In reality, the payments are ultimately distributed to landowners participating in the WRP.

USDA subsidy information for **Deerfield Colony****Payment Breakdown**

Subsidy Program	Total Payments 1995-2010
Total USDA - Subsidies	\$1,395,799
<i>Subtotal, Farming Subsidies</i>	\$1,231,046
<i>Subtotal, Conservation Programs</i>	\$48,106
<i>Subtotal, Disaster Payments</i>	\$116,647

Commodity subsidy breakdown

Subsidy Program	Total Payments 1995-2010
Subtotal, Farming Subsidies	\$1,231,046
<i>Total Direct Payments</i>	\$319,714
Direct Program Payments - 2008 Farm Bill	\$79,688
Direct Payment - Barley	\$56,260
Direct Payment - Oats	\$358
Direct Payment - Wheat	\$183,408
<i>Total Counter Cyclical Payments</i>	\$22,355
Counter Cyclical Payment - Barley	\$22,355
<i>Production Flexibility Contracts</i>	\$300,543
Production Flexibility - Barley	\$62,912
Production Flexibility - Oats	\$862
Production Flexibility - Wheat	\$236,769
<i>Mkt. Loss Asst. - Commodity Crops</i>	\$139,888
Market Loss Assistance - Barley	\$10,995
Market Loss Assistance - Oats	\$490
Market Loss Assistance - Wheat	\$128,403
<i>Market Loss Assistance - Non-commodity</i>	\$20,495
Market Loss Assistance - Dairy	\$20,495
<i>Deficiency Payments</i>	\$5,470
Advance Deficiency - Barley	\$12,022
Deficiency - Barley	\$-6,552
Advance Deficiency - Oats	\$238
Deficiency - Oats	\$-238
Advance Deficiency - Wheat	\$20,309

Deficiency - Wheat	\$-20,309
<i>Loan Deficiency Payments</i>	\$271,943
Loan Deficiency - Barley	\$131,149
Loan Deficiency - Oats	\$8,796
Loan Deficiency - Wheat	\$131,997
<i>Total Dairy Program</i>	\$150,638
Milk Income Loss Contract Payment	\$115,316
Milk Income Loss Transitional Payment	\$22,201
Dairy Economic Loss Assistance Program	\$13,121

Conservation subsidy breakdown

Subsidy Program	Total Payments 1995-2010
Subtotal, Conservation Programs	\$48,106
<i>Env. Quality Incentive Program</i>	\$7,128
EQIP - Regular	\$7,128
<i>Emergency Conservation</i>	\$40,978
Emergency Conservation - Drought	\$40,978

Disaster subsidy breakdown

Subsidy Program	Total Payments 1995-2010
Subtotal, Disaster Payments	\$116,647
<i>Misc. Disaster Payments</i>	\$75,634
Crop Disaster - Program	\$65,746
Non-insured Assistance	\$9,888
<i>Livestock Disaster / Emergency</i>	\$21,168
Emergency Livestock Feed Assistance	\$21,168
Livestock Compensation Program	\$19,845

Note: The information on conservation spending for 2010 is incomplete due to missing data from USDA's Natural Resource Conservation Service. Payment data currently are not included for the Environmental Quality Incentives Program, but will be added once NRCS makes it available


The information provided for the Wetland Reserve Program (WRP) provides an inaccurate picture of how WRP payments are distributed. USDA's Natural Resource Conservation Service uses title companies as intermediaries to finalize wetlands easements under the Wetlands Reserve Program. As a result, the data provided to us shows large sums of money going to these title companies. In reality, the payments are ultimately distributed to landowners participating in the WRP.

Unfortunately, NRCS has not provided the data to show where these farms and wetlands are located or which farmers or landowners are enrolling in the program, so EWG is unable to allocate these large sums of money to individuals beyond the title companies. Therefore, these companies skew the conservation rankings and payment concentration, which EWG cannot avoid unless and until NRCS makes available the additional farm attribution data. Therefore, we have not included WRP payments in the 2010 data update.

Finally, we have separated data on farm commodity, disaster and conservation payments in order to provide a more accurate picture of top recipients and concentration of payments among the three main categories of USDA programs.

USDA subsidy information for **Deerfield Colony**

Ownership shares for Deerfield Colony

Pick year for ownership information 

USDA county office/Ownership:

Percentage
Share*

Deerfield Colony
ownership information from 2008
Fergus County, Montana

<u>Members Of Deerfield Colony</u>	100.00%
------------------------------------	----------------

* According to USDA percentage shares for ownership may not reflect share of subsidy payments. EWG review shows that share information on file with USDA may not always equal 100 percent. Most recent percentage share information is from 2008. Future release of this information was barred by law in the 2008 Farm Bill.

Note: The information on conservation spending for 2010 is incomplete due to missing data from USDA's Natural Resource Conservation Service. Payment data currently are not included for the Environmental Quality Incentives Program, but will be added once NRCS makes it available.

The information provided for the Wetland Reserve Program (WRP) provides an inaccurate picture of how WRP payments are distributed. USDA's Natural Resource Conservation Service uses title companies as intermediaries to finalize wetlands easements under the Wetlands Reserve Program. As a result, the data provided to us shows large sums of money going to these title companies. In reality, the payments are ultimately distributed to landowners participating in the WRP.

Unfortunately, NRCS has not provided the data to show where these farms and wetlands are located or which farmers or landowners are enrolling in the program, so EWG is unable to allocate these large sums of money to individuals beyond the title companies. Therefore, these companies skew the conservation rankings and payment concentration, which EWG cannot avoid unless and until NRCS makes available the additional farm attribution data. Therefore, we have not included WRP payments in the 2010 data update.

Finally, we have separated data on farm commodity, disaster and conservation payments in order to provide a more accurate picture of top recipients and concentration of payments among the three main categories of USDA programs.

USDA subsidy information for **Members Of Deerfield Colony****Recipient's ownership share(s)**

Recipient:	County	Percentage Share*
	Fergus County, Montana	100.0 %
<u>Deerfield Colony</u>	Fergus County, Montana	100.0 %
	Fergus County, Montana	100.0 %

* Most recent percentage share information is from 2008. According to USDA percentage shares for ownership may not reflect share of subsidy payments. EWG review shows that share information on file with USDA may not equal 100 percent.

Note: The information on conservation spending for 2010 is incomplete due to missing data from USDA's Natural Resource Conservation Service. Payment data currently are not included for the Environmental Quality Incentives Program, but will be added once NRCS makes it available.

The information provided for the Wetland Reserve Program (WRP) provides an inaccurate picture of how WRP payments are distributed. USDA's Natural Resource Conservation Service uses title companies as intermediaries to finalize wetlands easements under the Wetlands Reserve Program. As a result, the data provided to us shows large sums of money going to these title companies. In reality, the payments are ultimately distributed to landowners participating in the WRP.

Unfortunately, NRCS has not provided the data to show where these farms and wetlands are located or which farmers or landowners are enrolling in the program, so EWG is unable to allocate these large sums of money to individuals beyond the title companies. Therefore, these companies skew the conservation rankings and payment concentration, which EWG cannot avoid unless and until NRCS makes available the additional farm attribution data. Therefore, we have not included WRP payments in the 2010 data update.

Finally, we have separated data on farm commodity, disaster and conservation payments in order to provide a more accurate picture of top recipients and concentration of payments among the three main categories of USDA programs.

196808115990000010100000020081265010 1200000014875370000000528286
0000000353883 D200
208366023HUMMINGBIRD CONSERVANCY INC
% LORI WALSH 117 S PARKMONT BUTTE
MT59701-722600000334 2007061150000000001012011220081200020
120000000000000000000000000000 D20
202739015HUNDRED CLUB OF MONTANA INC
% ANN R DOOLING 412 N RODNEY ST HELENA
MT59601-404300000331 20050611500000000010120091220071200020
1200000000000000000000000000 P58
810467214HUNTERS AGAINST HUNGER INC
% JOHN FLYNN PO BOX 463
TOWNSEND MT59644-046300000331 199110104560602000101000000
93001 12
810415627HUNTLEY COMMUNITY CLUB
PO BOX 101 HUNTLEY MT59037-010100000331
20020611600000000010100000020081200020 12000000000000000000000000
00000000000000 S80
810494087HUNTLEY PROJECT DEVELOPMENT ASSN
% GREGORY PAUL JOHNSON ATTORNEY PO BOX 252 WORDEN
MT59088-025200000331 19980311640000000010100000020071200020
1200000000000000000000000000 S31Z
237409998HUNTLEY PROJECT MUSEUM
PO BOX 353 HUNTLEY MT59037-035300000332
19750411506035000010100000020090343010 0300000003247900000000077041
00000000077010
810372356HURST-SORENSEN MEMORIAL FUND
PO BOX 428 STANFORD MT59479-042800000331
19780910404000000020100000020080654001 0600000005505750000000358517
816012645HUTTERIAN BRETHREN OF DEERFIELD AS A CHURCH
705 DEERFIELD RD LEWISTOWN MT59457-223600004031
196707200230029000101000000 00000 12
810506372HYALITE YOUTH CAMP
PO BOX 1882 BOZEMAN MT59771-188200000331
19970711614900000010100000020081232020 1200000000955710000000023429
00000000023429 N5OZ
810520595HYSHAM CHAMBER OF COMMERCE
% CORA MARKS SEC PO BOX 63 HYSHAM
MT59038-006300000633 19981120020000000010100000020031200020
1200000000000000000000000000 00000000000000
810404539I AM THIRD FOUNDATION
6901 GOLDENSTEIN LN BOZEMAN MT59715-800500000331
19821011502916000050100000020080935010 0900000000576790000000831606
0000000831606
810305415I O O F CEMETERY ASSOCIATION
PO BOX 962 HELENA MT59624-096200001332
197002100900000000132000000 00020 12
311591218IDAHO GOLF COURSE SUPERINTENDENTS ASSOCIATION INC
% VICKY L DAVIS PO BOX 807 LOLO
MT59847-080700000631 19981020020500000010100000020081233010
1200000000311660000000054381 0000000054381
810535942IDEAL-SPRING INTERNATIONAL FOUNDATION
2089 ALDER SPRINGS LN VICTOR MT59875-964200000332
20010311500000000010100000020080913010 0900000000020780000000033204
0000000033204 B99
371455962IKCEYA WICASA
% JOHN GRISSELBRECHT 1721 S WOODLAND DR SPC 2

IRS EO/BMF Data Decoded

Subject: Deerfield Colony, Lewistown, MT 59457

EO/BMF Name: Hutterian Brethren Of Deerfield As A Church

EO File URL: [http://www.irs.gov/taxstats/charitablestats/article/0,,id=97186,00.html]

EO File by State: Montana

EO File MS-DOS Name: EO_MT.EXE

EO File Updated: 11-12-09

EO File Date: 12/7/09

EO File EO/BMF Data Sequence:

816012645HUTTERIAN BRETHREN OF DEERFIELD AS A CHURCH

705 DEERFIELD RD

LEWISTOWN

MT59457-223600004031

196707200230029000101000000

00000 12

Note:

The font of this data sequence, as Times New Roman, is not the same as the font of the original EO/BMF data so the spacing steps of this data sequence may be different from the original EO/BMF data. The data fields are the same as the original EO/BMF data.

EO/BMF data sequence decoded for EIN, IRC Section, and Ruling Date:

<u>EO/BMF Data</u>	<u>EO/BMF Data Field</u>
816012645	Employer Identification Number (EIN)
HUTTERIAN BRETHREN OF DEERFIELD AS A CHURCH	Primary Name of Organization
(no data)	In Care of Name (CO) (if present)
705 DEERFIELD RD	Street Address
LEWISTOWN	City
MT	State
59457-2236	Zip Code (note: Zip+4)
0000	Group Exemption Number (GEN)
40	Subsection Code (SS)
3	Affiliation Code (AF)
1	Classification Code(s) (CL)
196707	Ruling Date (RD)

<u>Subsection Code</u>	<u>Classification Code</u>	<u>IRC Section (IRM Table)</u>	<u>IRC Section (SOI Table)</u>
40	1	501(d) Apostolic and religious organization	501(d) Apostolic and Religious Org.

<u>Ruling Date Data</u>	<u>Ruling Date Data Form</u>	<u>Ruling Date</u>
196707	YYYYMM (year and month)	07/1967

[Sign In](#) | [Cart](#) | [Newsletters](#)

1-800-MELISSA

[Products](#)[Solutions](#)[Downloads & Trials](#)[Support](#)[Resources](#)

Do you have recurring revenue?

Add Melissa Data Solutions to your product mix and grow your business

[Start Growing](#)

Nonprofit Organization Lookup

Enter a 5-digit ZIP Code, organization name or 9-digit Tax ID

HUTTERIAN BRETHREN OF DEERFIELD AS A CHURCH	
Address	705 DEERFIELD RD LEWISTOWN, MT 59457-2236 MapG MapY MapV
IRS Subsection	501(d) - A religious and apostolic association.
Type of Organization	Corporation
Deductibility	Contributions are NOT deductible
Tax I.D. Number	816012645
Exempt Since	07-1967
Form 990 Requirement	Not required to file 990
Activity #1	Farming
Activity #2	Other religious activities
Share with others information about this Nonprofit - like the web site, e-mail address, how to donate or any corrections to the data shown.	
<input type="button" value="Post a Message"/>	

Messages

[How Can We Improve this Lookup?](#) | [Email to a Friend](#) | [Lookups Forum](#) | [Terms of Use](#)



1-800-MELISSA

Sign In | Cart | Newsletters | Search

Products Solutions Downloads & Trials Support Resources Lookups Contact Us

Do you have recurring revenue?

Add Melissa Data Solutions to your product mix and grow your business

Start Growing

Nonprofit Organization Lookup

[Help](#) [Index](#)

Enter a 5-digit ZIP Code, organization name or 9-digit Tax ID

HUTTERIAN BRETHREN OF DEERFIELD AS A CHURCH	
Address	705 DEERFIELD RD LEWISTOWN, MT 59457-2236 MapG MapY MapV
IRS Subsection	501(d) - A religious and apostolic association.
Type of Organization	Corporation
Deductibility	Contributions are NOT deductible
Tax I.D. Number	816012645
Exempt Since	07-1967
Form 990 Requirement	Not required to file 990
Activity #1	Farming
Activity #2	Other religious activities
Share with others information about this Nonprofit - like the web site, e-mail address, how to donate or any corrections to the data shown.	
<input type="button" value="Post a Message"/>	

Messages

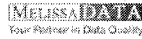
[How Can We Improve this Lookup?](#) | [Email to a Friend](#) | [Lookups Forum](#) | [Terms of Use](#)

[Sign In](#) | [Cart](#) | [Newsletters](#) | [Search](#)

1-800-MELISSA

[Products](#)[Solutions](#)[Downloads & Trials](#)[Support](#)[Resources](#)[Lookups](#)[Contact Us](#)[Free Lookups](#)[Home](#) > [Lookups](#) > Nonprofit Organization Lookup[Help](#)

Real-time data cleansing from your server or ours



FREE trial

Enter a 5-digit ZIP Code,
organization name or 9-digit Tax ID

Use this LookUp to:

- Find information on over 1.4 million registered nonprofit organizations in the United States
- Get organization name, assets, income, and IRS subsection
- Select organization for contact name and address, type of foundation and organization
- Get deductibility status, classification, Form 990, and more

HUTTERIAN BRETHREN OF DEERFIELD AS A CHURCH

Address 705 DEERFIELD RD
LEWISTOWN, MT 59457-2236
[MapG](#) [MapY](#) [MapV](#)

IRS Subsection 501(d) - A religious and apostolic association.

Type of Organization Corporation

Deductibility Contributions are NOT deductible

Tax I.D. Number 816012645

Exempt Since 07-1967

Form 990 Requirement Not required to file 990

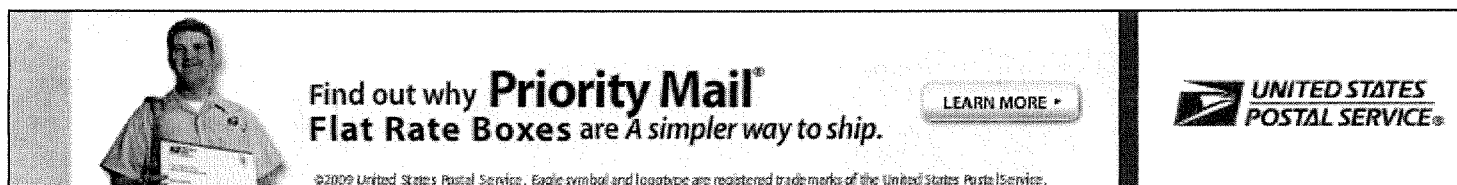
Activity #1Farming

Activity #2Other religious activities

Share with others information about this Nonprofit - like the web site, e-mail address, how to donate or any corrections to the data shown.

Messages

[How Can We Improve this Lookup?](#) | [Send to a Friend](#) | [Lookups Forum](#) | [Terms of Use](#)



[Home](#) | [About Us](#) | [myManta](#) | [FAQ](#) | [View Cart](#) | [My Profile](#)

Login: 

Wednesday, Oct. 21, 2009
63,778,867 companies

Not a member? [Learn more.](#)



COMPANIES: U.S., Australia, Canada, U.K., Worldwide

RESOURCES: Video, Jobs, Reports, White Papers | JOIN US: Twitter, Facebook

Search

BUSINESS CENTERS: Small Biz, Sales Expertise, HR, Travel, Career, Tech

U.S. » [Lewistown, MT](#) » [Associations/Non-Profits](#) » [Religious Organizations](#) » [Churches](#) » [Deerfield Colony](#)

Deerfield Colony (Hutterian Brethen Of Deerfield As A Church*)

Is this your company?

705 Deerfield Rd
Lewistown, MT 59457-2236

Phone: (406) 538-7824

Website: Information not found (?)

[Claim This Profile](#)

These Members Work Here



Ads by Google

[Make FX payments online](#) Manage transactions on a secured platform. Wires, EFT, ACH available

[Peninsula Real Pricing](#) Buy now and take advantage of new reduced pricing at Peninsula Real!

[Deerfield Beach](#) Find more sources/options for Deerfield Beach

The ads are not affiliated with Deerfield Colony

Business Categories

Farming Service in Lewistown, MT
Religious Organization*, Farm Management Svcs


Deerfield Colony Business Information [Claim This Profile](#)

Deerfield Colony is a private company categorized under Churches and located in Lewistown, MT. Our records show it was established in 1947* and incorporated in Montana*. Current estimates show this company has an annual revenue of \$2.5 to 5 million and employs a staff of approximately 20 to 49.

Also Does Business As

Hutterian Brethen Of Deerfield As A Church*

HQ, Branch or Single Location



Single Location

Annual Sales (Estimated)

[View Details](#)

Employees (Estimated)

20 to 49

D&B: 1*

SIC Code and Description

[View Details](#)

NAICS Code and Description

115116, Farm Management Svcs

Products, Services and Brands

Information not found (?)

State of Incorporation

Montana*

Years in Business

62*

Company Contacts

Contact Name	Gender	
<u>Dan Stahl</u> , President	M	Claim This Profile

Click on the [reports](#) tab at the top of the page to research company background, detailed company profile, credit and financial reports for Deerfield Colony.

*Data provided by D&B. © Dun and Bradstreet, Inc. All rights Reserved.

Should Know About Us:

We Help You Grow Your Business

Play Again

Click Here For Your **Risk Free Trial**

Send 100 Emails FREE!

VerticalResponse
Email Marketing

Related Links

Other companies named Deerfield Colony

Companies in this industry

Jobs in Lewistown, MT

Recent Visitors

	YOU JOIN NOW
	Bill Murray

Companies by Location: Lewistown, Montana

Hutterite Surnames

Subject: Deerfield Colony, Lewistown, MT 59457

Different Business Names: (no data)

A comparison of Hutterite surnames from the webpages 'Founding families' and 'Surnames of Founding Families' at The Federation of East European Family History Societies (FEEFHS) website [www.feefhs.org] and surnames from USDA ownership shares data for: 'Deerfield Colony'. The USDA data is from the Environmental Working Group's Farm Subsidy Database at the website [www.ewg.org/agmag].

Notes:

- 1) The webpage URL for 'Founding families' is:
[<http://www.feefhs.org/links/hutterites/families.html>].
- 2) The webpage URL for 'Surnames of Founding Families' is:
[<http://www.feefhs.org/links/hutterites/surnames.html>].
- 3) The list of Hutterite surnames includes Hutterite surnames found with Hutterite colonies as USDA farm subsidy recipients but does not include all Hutterite surnames.

<u>Hutterite Surnames</u>	<u>Surnames from USDA ownership shares data</u>	<u>Surnames that match both lists</u>
Decker	Hofer	Hofer
Entz	Stahl	Stahl
Glanzer		
Gross		
Hofer		
Kleinsasser		
Maendel (Mandel)		
Miller		
Stahl		
Tschetter		
Waldner		
Walter		
Wipf		
Wollman		
Wurtz		
Wurz		

Comparison data

Name: Deerfield Colony

Location: Lewistown, MT 59457

Different Business Names: (no data)

Hutterite Surnames: Hofer, Stahl

Data Timeframe: 1995-2006

[Home](#)[Notifications](#)[Reach Us](#)Keep our server humming, [Donate](#).

HUTTERITE CONTACTS

GO TO MAIN INDEX

- S Decker, Decker, MB ROM OKO
- S Deerboine, Alexander, MB ROK OAO
- L Deerfield, Magrath, AB TOK 1J0
- D Deerfield, Lewistown, MT 59457
- S Deerfield, Ipswich, SD 57451-5606
- L Delco, New Dayton, AB TOK 1T0
- S Delta, Austin, MB ROH OCO
- L Dinsmore, Dinsmore, SK SOL OT0
- D Donalda, Donalda, AB TOB 1H0
- D Downie Lake, Maple Creek, SK SON
- 1N0
- L Duncan Ranch, Harlowtown, MT 59036

Deerfield Dariusleut

R. R. 3, Box 3140

Lewistown, MT 59457

Established From Wolf Creek, Stirling, AB TOK 2E0

Manager Daniel Stahl

406-538-7824

fax 7598**Minister David E. Stahl**

406-538-7824

Second Minister Eli Stahl

5228

School 3852

Missing info? Suggestion? Let us know:

Optionally introduce yourself.

Name Organization

Contact Information for Hutterite colonies as USDA farm subsidy recipients
Subject: Deerfield Colony, Lewistown, MT 59457

Contact Information for [Deerfield Colony, Lewistown, MT 59457]

1) Manta data

Phone: [406-538-7824]

Address:

Deerfield Colony/Hutterian Brethren Of Deerfield As A Church
705 Deerfield Rd
Lewistown, MT 59457-2236

2) Hutterite Directory

Phone:

1) David E. Stahl, Minister: [406-538-7824]

2) Eli Stahl, Second Minister: [(406-538) 5228]

3) Daniel Stahl, Manager: [406-538-7824]

Address:

Deerfield Colony
R. R. 3, Box 3140
Lewistown, MT 59457

Address verification results from [www.melissadata.com]:

1) For (1) Manta data: address verified

2) For (2) Hutterite Directory:

Address verified for:

705 Deerfield Rd
Lewistown, MT 59457-2236

Note: LACSLink updated the address from a rural-style (RR 1 Box 2) to a city-style address
(123 Main St)



MAPQUEST.

Map of Lewistown, MT

Notes



All rights reserved. Use subject to License/Copyright | [Map Legend](#)

Directions and maps are informational only. We make no warranties on the accuracy of their content, road conditions or route usability or expeditiousness. You assume all risk of use. MapQuest and its suppliers shall not be liable to you for any loss or delay resulting from your use of MapQuest. Your use of MapQuest means you agree to our [Terms of Use](#)

List of Evidence for Hutterite colonies as USDA farm subsidy recipients

Subject: East Malta Hutterian Brethren, Malta, MT 59538

Location by State: Montana

Form and Version of Evidence:

[Short Form for Original Evidence (Long Form) and New Evidence 1]

Timeframe of Evidence as Webpages: 2009-2011

Status: Investigation as EO (Exempt Organization)

Topic: Short Form includes Findings from Original Evidence (Long Form) and
New Evidence 1, and Conclusion from New Evidence 1

Section SF. List of Short Form of Evidence for OE and NE 1

- 1) EWG 'Search Result' and 'Farm Location(s)' webpages (10/21/2009) for data 1995-2006
Both from Environmental Working Group's Farm Subsidy Database - [<http://farm.ewg.org/>]
Evidence included: yes
- 2) EWG 'Ownership Interest(s)' webpage(s) (10/21/2009) for data 1995-2006
From Environmental Working Group's Farm Subsidy Database - [<http://farm.ewg.org/>]
Evidence included: yes
- 3) EWG dataset (7/20/2011) for data 1995-2010
From Environmental Working Group's Farm Subsidy Database - [<http://farm.ewg.org/>]
Evidence included: yes
- 4) IRS Exempt Organization (EO) data webpage(s) from [www.irs.gov]
EO File URL: (not included)
EO File Date (for OE): (not included)
EO File Date (for NE 1): (not included)
Evidence included: no
- 5) IRS EO/BMF Data Decoded page
Evidence included: no
- 6) Melissa Data webpage(s) from [www.melissadata.com]
Evidence included: no
- 7) Manta data webpage(s) (10/21/2009) from [www.manta.com]
Evidence included: yes
- 8) Hutterite Surnames page
Evidence included: yes
- 9) Hutterite Directory webpage(s) (10/21/2009)
From [www.cedrontech.com], or link from [www.hutterites.org]
Evidence included: yes
- 10) Contact Information page(s)
Evidence included: yes
- 11) MapQuest webpage(s) (5/24/2011) from [www.mapquest.com]
Evidence included: yes

Note:

All evidence has been introduced for the original evidence (long form) and/or the new evidence 1, except the 'Contact Information' page and the 'MapQuest' webpage which are introduced as evidence for the 'Short Form of Evidence for OE and NE 1'.

List of Evidence for Hutterite colonies as USDA farm subsidy recipients

Subject: East Malta Hutterian Brethren, Malta, MT 59538

Location by State: Montana

Status: Investigation as EO (Exempt Organization)

Topic: Findings, for Section LF and Section SF, Version 1

Findings (for Section LF and Section SF, Version 1):

1:

East Malta Hutterian Brethren is confirmed as a Hutterite colony and member of the Hutterian Brethren Church based on name and data for ID as a Hutterite colony.

Data for East Malta Hutterian Brethren for ID as a Hutterite colony:

1) Name: East Malta Hutterian Brethren, Malta, MT 59538

2) EWG/USDA ownership shares data, Hutterite Surnames: Hofer

3) Rocky Cape Christian Community/Hutterite colony data:

[East Malta, MT, 1981 - present (note: Dariusleut)]

4) Hutterite Directory (for East Malta Colony): East Malta, HC 65-Box 6135, Malta, MT 59538

2:

IRS EO/BMF data not found so do not know IRC section.

3:

Dataset for timeframe 1995-2006:

Identity of USDA farm subsidy recipient:

[East Malta Hutterian Brethren, Malta, MT 59538]

USDA farm subsidy total:

1) Subsidy Total 1995-2006: \$997,992.72 (note: exact calculation)

2) Subsidy Payments 1995-2006 Total: \$997,993 (note: rounded off calculation)

IRC Section: (unknown)

Ruling Date: (unknown)

Operating As: Hutterite colony

> Findings for Section NE 1, for:

[East Malta Hutterian Brethren, Malta, MT 59538]

(page 1)

1:

Refer to the original findings for Section LF for data.

2:

Melissa Data can be established as a valid data source for IRS data from [Findings for documentation as evidence for Hutterite colonies as USDA farm subsidy recipients] that will establish that there are 100 organizations with IRS EO/BMF data and Melissa Data data with the same IRS Employer Identification Number (EIN) and Melissa Data data that can be converted to decoded IRS EO/BMF data, so the data is for the same organization.

> Conclusion for Section NE 1, for:
[East Malta Hutterian Brethren, Malta, MT 59538]
(page 1)

1:

This conclusion is a updated version of the original conclusion for Section LF so refer to this updated conclusion as the new conclusion for Section LF. This conclusion includes a updated dataset with data for timeframe 1995-2010.

2:

IRS EO/BMF data not found for original evidence.

Melissa Data not found for new evidence so do not know IRC section.

3:

Dataset for timeframe 1995-2010:

Identity of USDA farm subsidy recipient:

[East Malta Hutterian Brethren, Malta, MT 59538]

USDA farm subsidy total:

1) Subsidy Total 1995-2010: \$1,210,967.79 (note: exact calculation)

2) Subsidy Payments 1995-2010 Total: \$1,210,968 (note: rounded off calculation)

3) 'Summary' data shows that the farm subsidy payment data for the calculation of the USDA farm subsidy total for 1995-2010 applies to 1995-2010.

IRC Section: (unknown)

Ruling Date: (unknown)

Operating As: Hutterite colony

4:

Recommendation:

> Step 1

A investigation to find IRC section data from the IRS Business Master File (BMF) for:

Name: East Malta Hutterian Brethren, Malta, MT 59538

Timeframe for IRC section data: 1995-2010

Data from Section LF:

Manta data: East Malta Colony, 1089 E Malta Colony Rd, Malta, MT 59538-9636

Hutterite Directory (for East Malta Colony): East Malta, HC 65-Box 6135, Malta, MT 59538

environmental working group's Farm Subsidy Database



177,993,495

NEW 2007 Direct Payment Subsidy Overview

NEW Press Release

[2008 Farm Subsidy Database Update](#)

[2008 Summary](#)

[2008 News Release](#)

[EWG's Policy Analysis Database](#)

READ MULCH
Updates, commentary,
& your feedback

NEW!

- [Full Disclosure: Who really benefits from federal farm subsidies](#)
- [What's in the new Farm Bill 2007 Database?](#)
- [New Farm Bill Web Site Generates Media Storm](#)

[Congressional District Ranking](#)

Related Content

Farms Receiving Government

Payments

Speech: Farm Policy For The Rest of

Us

EWG Farm Subsidy Database

Corporate Subsidy Recipients 1 to 1 of 1 in Montana

Business Name: EAST MALTA HUTTERIAN

Rank	Name	Location	Subsidy Total 1995-2006
1	East Malta Hutterian Brethren	Malta, MT 59538	\$ 997,992.72

environmental working group's Farm Subsidy Database



177,993,645

NEW 2007 Direct Payment Subsidy Overview

NEW Press Release

[2008 Farm Subsidy Database Update](#)

[2008 Summary](#)

[2008 News Release](#)

[EWG's Policy Analysis Database](#)

READ MULCH

Updates, commentary,
& your feedback



NEW!

- [Full Disclosure: Who really benefits from federal farm subsidies](#)
- [What's in the new Farm Bill 2007 Database?](#)
- [New Farm Bill Web Site Generates Media Storm](#)

[Congressional District Ranking](#)

Related Content

Farms Receiving Government

Payments

Speech: Farm Policy For The Rest of

Us

USDA subsidy information for East Malta Hutterian Brethren

East Malta Hutterian Brethren: [Summary](#) | [Programs](#) | [Programs by year](#) | [Farm Location\(s\)](#) | [Ownership Interest\(s\)](#)

Addresses on file with USDA for East Malta Hutterian Brethren

USDA county office from which subsidies were paid:	Subsidy Payments 1995-2006	Most recent address on file in USDA county office
Phillips County, Montana	\$997,993	East Malta Hutterian Brethren Malta, MT 59538
Total	\$997,993	

environmental working group's Farm Subsidy Database



177,993,698

NEW 2007 Direct Payment Subsidy Overview

NEW Press Release

[2008 Farm Subsidy Database Update](#)

[2008 Summary](#)

[2008 News Release](#)

[EWG's Policy Analysis Database](#)

READ MULCH
Updates, commentary,
& your feedback

NEW!

- [Full Disclosure: Who really benefits from federal farm subsidies](#)
- [What's in the new Farm Bill 2007 Database?](#)
- [New Farm Bill Web Site Generates Media Storm](#)

[Congressional District Ranking](#)

Related Content

Farms Receiving Government

Payments

Speech: Farm Policy For The Rest of
Us

USDA subsidy information for East Malta Hutterian Brethren

East Malta Hutterian Brethren: [Summary](#) | [Programs](#) | [Programs by year](#) | [Farm Location\(s\)](#) | [Ownership Interest\(s\)](#)

Ownership shares for East Malta Hutterian Brethren

Pick year for ownership information

USDA county office/Ownership:	Percentage Share*
East Malta Hutterian Brethren ownership information from 2006 Phillips County, Montana	
Mervin Micheal Hofer Malta, MT 59538	2.50 %
David Hofer Malta, MT 59538	2.50 %
Shirley Hofer Malta, MT 59538	2.50 %
John Hofer Sr Malta, MT 59538	2.50 %
Mike S Hofer Malta, MT 59538	2.50 %
Mike J Hofer Malta, MT 59538	2.50 %
Kenneth Peter Hofer Malta, MT 59538	2.50 %
George J Hofer Malta, MT 59538	2.50 %
Rachel Hofer Malta, MT 59538	2.50 %
Mark P Hofer Malta, MT 59538	2.50 %
Steven James Hofer Malta, MT 59538	2.50 %
William D Hofer Malta, MT 59538	2.50 %

Related News Coverage

FSA Fact Sheets

Sign up to receive email updates

from EWG

Sign Me Up

<u>Brandon Lee Hofer</u> Malta, MT 59538	2.50 %
<u>Jeremy James Hofer</u> Malta, MT 59538	2.50 %
<u>Mary Hofer</u> Malta, MT 59538	2.50 %
<u>Sara P Hofer</u> Malta, MT 59538	2.50 %
<u>Lydia D Hofer</u> Malta, MT 59538	2.50 %
<u>Matilda Hofer</u> Malta, MT 59538	2.50 %
<u>Barbara D Hofer</u> Malta, MT 59538	2.50 %
<u>Johnny Hofer Jr</u> Malta, MT 59538	2.50 %
<u>Susan Hofer</u> Malta, MT 59538	2.50 %
<u>Ester Hofer</u> Malta, MT 59538	2.50 %
<u>Julia Hofer</u> Malta, MT 59538	2.50 %
<u>Dorothy P Hofer</u> Malta, MT 59538	2.50 %
<u>Janet O Hofer</u> Malta, MT 59538	2.50 %
<u>Carrie Hofer</u> Malta, MT 59538	2.50 %
<u>Alexandria Hofer</u> Malta, MT 59538	2.50 %
<u>Barbara Hofer</u> Malta, MT 59538	2.50 %
<u>Kathryn P Hofer</u> Malta, MT 59538	2.50 %
<u>Richard M Hofer</u> Malta, MT 59538	2.50 %
<u>Danny P Hofer</u> Malta, MT 59538	2.50 %
<u>Tammie L Hofer</u> Malta, MT 59538	2.50 %
<u>James G Hofer</u> Malta, MT 59538	2.50 %
<u>Amy R Hofer</u> Malta, MT 59538	2.50 %
<u>Courtney S Hofer</u> Malta, MT 59538	2.50 %

<u>Mariya Hofer</u> Malta, MT 59538	2.50 %
<u>George D Hofer</u> Malta, MT 59538	2.50 %
<u>Paul D Hofer</u> Malta, MT 59538	2.50 %
<u>Gabriel J Hoffer</u> Malta, MT 59538	2.50 %
<u>Crystal D Hofer</u> Malta, MT 59538	2.50 %

* According to USDA percentage shares for ownership may not reflect share of subsidy payments. EWG review shows that share information on file with USDA may not always equal 100 percent.

www.ewg.org is the website for both Environmental Working Group and EWG Action Fund

Copyright 2009, Environmental Working Group. All Rights Reserved.

Headquarters 1436 U St. N.W., Suite 100 | Washington, DC 20009 || [Contact Us](#)
California Office 1904 Franklin St. Suite 703 | Oakland, CA 94612 || [Contact Us](#)





EWG Farm Subsidy Database

Corporate Subsidy Recipients **1** to **1** of **1** in Montana

Business Name: **EAST MALTA HUTTERIAN**

Rank	Name	Location	Subsidy Total 1995-2010
1	<u>East Malta Hutterian Brethren</u>	Malta, MT 59538	\$ 1,210,967.79

Note: The information on conservation spending for 2010 is incomplete due to missing data from USDA's Natural Resource Conservation Service. Payment data currently are not included for the Environmental Quality Incentives Program, but will be added once NRCS makes it available.

The information provided for the Wetland Reserve Program (WRP) provides an inaccurate picture of how WRP payments are distributed. USDA's Natural Resource Conservation Service uses title companies as intermediaries to finalize wetlands easements under the Wetlands Reserve Program. As a result, the data provided to us shows large sums of money going to these title companies. In reality, the payments are ultimately distributed to landowners participating in the WRP.

Unfortunately, NRCS has not provided the data to show where these farms and wetlands are located or which farmers or landowners are enrolling in the program, so EWG is unable to allocate these large sums of money to individuals beyond the title companies. Therefore, these companies skew the conservation rankings and payment concentration, which EWG cannot avoid unless and until NRCS makes available the additional farm attribution data. Therefore, we have not included WRP payments in the 2010 data update.

Finally, we have separated data on farm commodity, disaster and conservation payments in order to provide a more accurate picture of top recipients and concentration of payments among the three main categories of USDA programs.

USDA subsidy information for **East Malta Hutterian Brethren****Addresses on file with USDA for East Malta Hutterian Brethren**

USDA county office from which subsidies were paid:	Subsidy Payments 1995-2010	Most recent address on file in USDA county office
Phillips County, Montana	\$1,210,968	East Malta Hutterian Brethren Malta, MT 59538
Total	\$1,210,968	

Note: The information on conservation spending for 2010 is incomplete due to missing data from USDA's Natural Resource Conservation Service. Payment data currently are not included for the Environmental Quality Incentives Program, but will be added once NRCS makes it available.

The information provided for the Wetland Reserve Program (WRP) provides an inaccurate picture of how WRP payments are distributed. USDA's Natural Resource Conservation Service uses title companies as intermediaries to finalize wetlands easements under the Wetlands Reserve Program. As a result, the data provided to us shows large sums of money going to these title companies. In reality, the payments are ultimately distributed to landowners participating in the WRP.

Unfortunately, NRCS has not provided the data to show where these farms and wetlands are located or which farmers or landowners are enrolling in the program, so EWG is unable to allocate these large sums of money to individuals beyond the title companies. Therefore, these companies skew the conservation rankings and payment concentration, which EWG cannot avoid unless and until NRCS makes available the additional farm attribution data. Therefore, we have not included WRP payments in the 2010 data update.

Finally, we have separated data on farm commodity, disaster and conservation payments in order to provide a more accurate picture of top recipients and concentration of payments among the three main categories of USDA programs.



East Malta Hutterian Brethren received payments totaling \$1,210,968 from 1995 through 2010

Year	Conservation Subsidies	Disaster Subsidies	Commodity Subsidies	Total USDA Subsidies 1995-2010
1995	\$38,627	\$0	\$18,612	\$57,239
1996	\$36,629	\$0	\$25,863	\$62,492
1997	\$19,976	\$0	\$51,353	\$71,329
1998	\$7,078	\$0	\$83,140	\$90,218
1999	\$7,078	\$23,924	\$97,092	\$128,094
2000	\$7,078	\$0	\$106,400	\$113,478
2001	\$7,078	\$68,931	\$72,649	\$148,658
2002	\$7,078	\$22,595	\$18,972	\$48,645
2003	\$7,078	\$82,285	\$40,376	\$129,739
2004	\$7,078	\$0	\$46,920	\$53,998
2005	\$7,078	\$11,776	\$20,707	\$39,561
2006	\$7,078	\$0	\$47,463	\$54,541
2007	\$7,078	\$0	\$40,114	\$47,192
2008	\$6,995	\$20,052	\$40,000	\$67,047
2009	\$11,542	\$0	\$40,008	\$51,550
2010	\$7,187	\$0	\$40,000	\$47,187
Total	\$191,735	\$229,563	\$789,670	\$1,210,968

Crop Summary for East Malta Hutterian Brethren

Crop	Payments 1995-2010
Wheat Subsidies**	\$612,948
Barley Subsidies**	\$89,107
Livestock Subsidies	\$23,286
Dry Pea Subsidies	\$3,474
Oat Subsidies**	\$2,147
Wool Subsidies	\$26

Note: The information on conservation spending for 2010 is incomplete due to missing data from USDA's Natural Resource Conservation Service. Payment data currently are not included for the Environmental Quality Incentives Program, but will be added once NRCS makes it available.

The information provided for the Wetland Reserve Program (WRP) provides an inaccurate picture of how WRP payments are distributed. USDA's Natural Resource Conservation Service uses title companies as intermediaries to finalize wetlands easements under the Wetlands Reserve Program. As a result, the data provided to us shows large

USDA subsidy information for **East Malta Hutterian Brethren****Payment Breakdown**

Subsidy Program	Total Payments 1995-2010
Total USDA - Subsidies	\$1,210,968
<i>Subtotal, Farming Subsidies</i>	\$789,670
<i>Subtotal, Conservation Programs</i>	\$191,735
<i>Subtotal, Disaster Payments</i>	\$229,563

Commodity subsidy breakdown

Subsidy Program	Total Payments 1995-2010
Subtotal, Farming Subsidies	\$789,670
<i>Total Direct Payments</i>	\$314,263
Direct Program Payments - 2008 Farm Bill	\$80,008
Direct Payment - Barley	\$18,672
Direct Payment - Oats	\$289
Direct Payment - Wheat	\$215,294
<i>Total Counter Cyclical Payments</i>	\$8,665
Counter Cyclical Payment - Barley	\$8,665
<i>Production Flexibility Contracts</i>	\$240,622
Production Flexibility - Barley	\$32,865
Production Flexibility - Oats	\$841
Production Flexibility - Wheat	\$206,916
<i>Mkt. Loss Asst. - Commodity Crops</i>	\$124,405
Market Loss Assistance - Barley	\$19,081
Market Loss Assistance - Oats	\$430
Market Loss Assistance - Wheat	\$104,894
<i>Deficiency Payments</i>	\$1,329
Advance Deficiency - Barley	\$2,300
Deficiency - Barley	\$-1,558
Advance Deficiency - Oats	\$245
Deficiency - Oats	\$342
Advance Deficiency - Wheat	\$15,627
Deficiency - Wheat	\$-15,627
<i>Loan Deficiency Payments</i>	\$91,878

Loan Deficiency - Barley	\$9,082
Loan Deficiency - Wheat	\$79,297
Loan Deficiency - Wool	\$26
Loan Deficiency - Dry Peas	\$3,474
<i>Marketing Loan Gains</i>	\$6,547
Market Gains Farm - Wheat	\$6,547
<i>Misc. Farm - Subsidies</i>	\$1,960
Small Hog Operation	\$1,960

Conservation subsidy breakdown

Subsidy Program	Total Payments 1995-2010
Subtotal, Conservation Programs	\$191,735
<i>Conservation Reserve Program</i>	\$187,012
CRP - Annual Land Rental	\$189,010
CRP - Haying / Grazing	\$-1,998
<i>Env. Quality Incentive Program</i>	\$4,724
EQIP - Regular	\$4,724

Disaster subsidy breakdown


Subsidy Program	Total Payments 1995-2010
Subtotal, Disaster Payments	\$229,563
<i>Misc. Disaster Payments</i>	\$208,237
Crop Disaster - Program	\$164,830
Non-insured Assistance	\$43,407
<i>Livestock Disaster / Emergency</i>	\$10,716
Emergency Livestock Feed Assistance	\$10,716
Livestock Compensation Program	\$10,610

Note: The information on conservation spending for 2010 is incomplete due to missing data from USDA's Natural Resource Conservation Service. Payment data currently are not included for the Environmental Quality Incentives Program, but will be added once NRCS makes it available.

The information provided for the Wetland Reserve Program (WRP) provides an inaccurate picture of how WRP payments are distributed. USDA's Natural Resource Conservation Service uses title companies as intermediaries to finalize wetlands easements under the Wetlands Reserve Program. As a result, the data provided to us shows large sums of money going to these title companies. In reality, the payments are ultimately distributed to landowners participating in the WRP.

Unfortunately, NRCS has not provided the data to show where these farms and wetlands are located or which farmers or landowners are enrolling in the program, so EWG is unable to allocate these large sums of money to individuals beyond the title companies. Therefore, these companies skew the conservation rankings and payment concentration, which EWG cannot avoid unless and until NRCS makes available the additional farm attribution data. Therefore, we have not included WRP payments in the 2010 data update.

Finally, we have separated data on farm commodity, disaster and conservation payments in order to provide a more accurate picture of top recipients and concentration of payments among the three main categories of USDA programs.

USDA subsidy information for **East Malta Hutterian Brethren****Ownership shares for East Malta Hutterian Brethren**Pick year for ownership information 

USDA county office/Ownership:

Percentage
Share*

East Malta Hutterian Brethren
ownership information from 2010
Phillips County, Montana

Mervin Micheal Hofer	N/A*
Shirley Hofer	N/A*
John Hofer Sr	N/A*
Kathy P Hofer	N/A*
Kenneth Peter Hofer	N/A*
George J Hofer	N/A*
Rachel Hofer	N/A*
Steven James Hofer	N/A*
William D Hofer	N/A*
Brandon Lee Hofer	N/A*
Marie Hofer	N/A*
Lydia D Hofer	N/A*
Matilda Hofer	N/A*
Barbra D Hofer	N/A*
Johnny Hofer Jr	N/A*
Ester Hofer	N/A*
Janet O Hofer	N/A*
Alexandria Hofer	N/A*
Barbara Hofer	N/A*
Richard M Hofer	N/A*
Danny P Hofer	N/A*
Tammie L Hofer	N/A*
Amy R Hofer	N/A*
Mariya Hofer	N/A*
George D Hofer	N/A*
Paul D Hofer	N/A*

<u>Gabriel J Hofer</u>	N/A*
<u>David Hofer</u>	N/A*
<u>James G Hofer</u>	N/A*
<u>Susan Hofer</u>	N/A*
<u>Carol Hofer</u>	N/A*
<u>Hayli Hofer</u>	N/A*
<u>Laurie Hofer</u>	N/A*
<u>Sophia Hofer</u>	N/A*
<u>Gavin Hofer</u>	N/A*
<u>Jacob Hofer</u>	N/A*
<u>Chloe Hofer</u>	N/A*
<u>Austin M Hofer</u>	N/A*

* According to USDA percentage shares for ownership may not reflect share of subsidy payments. EWG review shows that share information on file with USDA may not always equal 100 percent. Most recent percentage share information is from 2008. Future release of this information was barred by law in the 2008 Farm Bill.

Note: The information on conservation spending for 2010 is incomplete due to missing data from USDA's Natural Resource Conservation Service. Payment data currently are not included for the Environmental Quality Incentives Program, but will be added once NRCS makes it available.

The information provided for the Wetland Reserve Program (WRP) provides an inaccurate picture of how WRP payments are distributed. USDA's Natural Resource Conservation Service uses title companies as intermediaries to finalize wetlands easements under the Wetlands Reserve Program. As a result, the data provided to us shows large sums of money going to these title companies. In reality, the payments are ultimately distributed to landowners participating in the WRP.

Unfortunately, NRCS has not provided the data to show where these farms and wetlands are located or which farmers or landowners are enrolling in the program, so EWG is unable to allocate these large sums of money to individuals beyond the title companies. Therefore, these companies skew the conservation rankings and payment concentration, which EWG cannot avoid unless and until NRCS makes available the additional farm attribution data. Therefore, we have not included WRP payments in the 2010 data update.

Finally, we have separated data on farm commodity, disaster and conservation payments in order to provide a more accurate picture of top recipients and concentration of payments among the three main categories of USDA programs.

[Home](#) | [About Us](#) | [myManta](#) | [FAQ](#) | [View Cart](#) | [My Profile](#)

Login:

Not a member? [Learn more.](#)Wednesday, Oct. 21, 2009
63,778,867 companies**Free Subscription to
Industrial Market Trends**

COMPANIES: U.S., Australia, Canada, U.K., Worldwide

RESOURCES: Video, Jobs, Reports, White Papers | JOIN US: Twitter, Facebook

Search

BUSINESS CENTERS: Small Biz, Sales Expertise, HR, Travel, Career, Tech

U.S. » Malta, MT » Agriculture » Dairy Farms » Dairies » East Malta Colony

East Malta Colony

1089 E Malta Colony Rd
Malta, MT 59538-9636**Phone:** (406) 654-2795**Website:** Information not found (?)

Is this your company?

[Claim This Profile](#)

These Members Work Here

**Do you?
SAY SO**

Ads by Google

[Home Grocery Delivery](#) Groceries & Drinks Delivered. Save \$12.95 on Your Next Order![Total Milk Management](#) Patron Payrolls, Testing, Pooling, Patronage and More - Made Easy!

The ads are not affiliated with East Malta Colony

Business Categories

Churches in Malta, MT
Dairy Farm*, Religious Organization

East Malta Colony Business Information [Claim This Profile](#)

East Malta Colony is a private company categorized under Dairies and located in Malta, MT. Current estimates show this company has an annual revenue of unknown and employs a staff of approximately 20 to 49.

Also Does Business As

Information not found (?)

HQ, Branch or Single Location

Single Location


Annual Sales (Estimated)

[View Details](#)

Employees (Estimated)

20 to 49

D&B: 40*



SIC Code and Description

[View Details](#)

NAICS Code and Description

813110, Religious Organization

Products, Services and Brands

Information not found (?)

State of Incorporation

Information not found

Years in Business

31*

Company Contacts

Contact Name	Gender	
Mark Hofer , Religious Leader	M	Claim This Profile

Click on the [reports tab](#) at the top of the page to research company background, detailed company profile, credit and financial reports for East Malta Colony.

**Data provided by D&B. © Dun and Bradstreet, Inc. All rights Reserved.*

Related Links

Other companies named East Malta Colony

Companies in this industry

Jobs in Malta, MT

Recent Visitors

	YOU JOIN NOW
	Bill Murray

Companies by Location: Malta, Montana

Hutterite Surnames

Subject: East Malta Hutterian Brethren, Malta, MT 59538

Different Business Names: (no data)

A comparison of Hutterite surnames from the webpages 'Founding families' and 'Surnames of Founding Families' at The Federation of East European Family History Societies (FEEFHS) website [www.feefhs.org] and surnames from USDA ownership shares data for: 'East Malta Hutterian Brethren'. The USDA data is from the Environmental Working Group's Farm Subsidy Database at the website [www.ewg.org/agmag].

Notes:

- 1) The webpage URL for 'Founding families' is:
[<http://www.feefhs.org/links/hutterites/families.html>].
- 2) The webpage URL for 'Surnames of Founding Families' is:
[<http://www.feefhs.org/links/hutterites/surnames.html>].
- 3) The list of Hutterite surnames includes Hutterite surnames found with Hutterite colonies as USDA farm subsidy recipients but does not include all Hutterite surnames.

<u>Hutterite Surnames</u>	<u>Surnames from USDA ownership shares data</u>	<u>Surnames that match both lists</u>
Decker	Hofer	Hofer
Entz	Hoffer	
Glanzer		
Gross		
Hofer		
Kleinsasser		
Maendel (Mandel)		
Miller		
Stahl		
Tschetter		
Waldner		
Walter		
Wipf		
Wollman		
Wurtz		
Wurz		

Comparison data

Name: East Malta Hutterian Brethren

Location: Malta, MT 59538

Different Business Names: (no data)

Hutterite Surnames: Hofer

Data Timeframe: 1995-2006

[Home](#)[Notifications](#)[Reach Us](#)Keep our server humming, [Donate](#).

HUTTERITE CONTACTS

GO TO MAIN INDEX

- L Eagle Creek, Galata, MT 59444
- D Eagle Creek, Asquith, SK S0K 0J0
- D Ear View, Gull Lake, SK S0N 1A0
- D East Cardston, Cardston, AB T0K

OK0

- L East End, Havre, MT 59501
- D East Malta, Malta, MT 59538
- D East Raymond, Raymond, AB T0K

2S0

- L Eatonia, Eatonia, SK S0L 0Y0
- D Elkwater, Irvine, AB T0J 1V0
- S Elm River, Newton Siding, MB R0H

OX0

- L Elm Spring, Warner, AB T0K 2L0
- U Elmendorf, Mountain Lake, MN

56159

- D Enchant, Enchant, AB T0K 0V0
- D Erskine, Erskine, AB T0C 1G0
- D Estuary, Leader, SK S0N 1H0
- L Evergreen, Taber, AB T1G 2C6
- S Evergreen, Somerset, MB R0G 2L0
- S Evergreen, Faulkton, SD 57438-6106
- D Ewelme, Ft. Macleod, AB T0L 0Z0

East Malta Dariusleut

HC 65-Box 6135

Malta, MT 59538

Established From Turner, Turner, MT 59542

[Google Map](#)**Manager George Hofer**

406-654-2795

fax 2428**Minister Mark Hofer**

406-654-1084

Missing info? Suggestion? Let us know:

Contact Information for Hutterite colonies as USDA farm subsidy recipients
Subject: East Malta Hutterian Brethren, Malta, MT 59538

Contact Information for [East Malta Hutterian Brethren, Malta, MT 59538]

1) Manta data

Phone: [406-654-2795]

Address:

East Malta Colony
1089 E Malta Colony Rd
Malta, MT 59538-9636

2) Hutterite Directory

Phone:

1) Mark Hofer, Minister: [406-654-1084]

2) George Hofer, Manager: [406-654-2795]

Address:

East Malta Colony
HC 65-Box 6135
Malta, MT 59538

Address verification results from [www.melissadata.com]:

1) For (1) Manta data: address verified

2) For (2) Hutterite Directory:

Address verified for:

1089 E Malta Colony Rd
Malta, MT 59538-9636

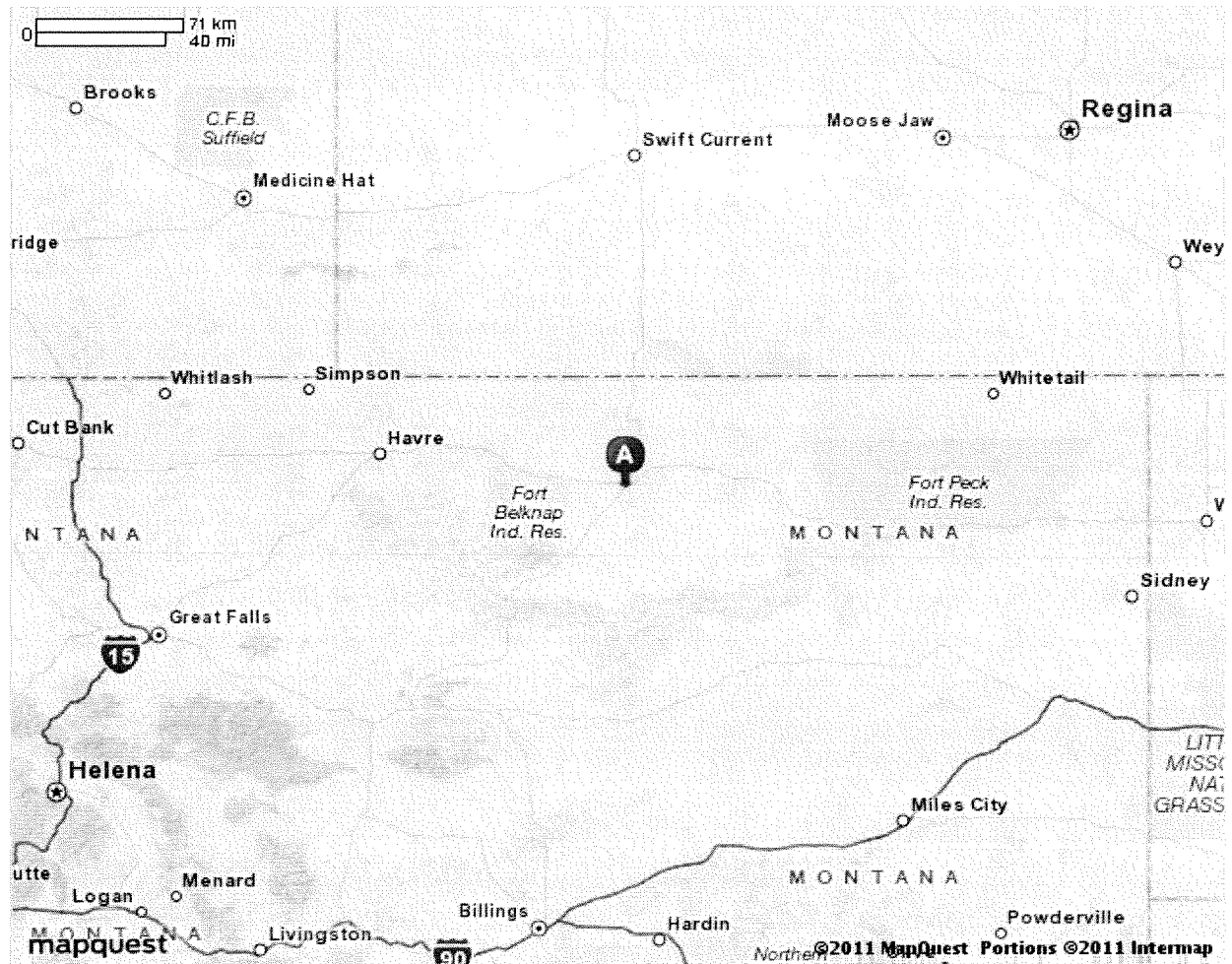
Note: LACSLink updated the address from a rural-style (RR 1 Box 2) to a city-style address
(123 Main St)



MAPQUEST.

Map of Malta, MT

Notes



All rights reserved. Use subject to License/Copyright | [Map Legend](#)

Directions and maps are informational only. We make no warranties on the accuracy of their content, road conditions or route usability or expeditiousness. You assume all risk of use. MapQuest and its suppliers shall not be liable to you for any loss or delay resulting from your use of MapQuest. Your use of MapQuest means you agree to our [Terms of Use](#)

List of Evidence for Hutterite colonies as USDA farm subsidy recipients

Subject: Fairhaven Colony Inc, Ulm, MT 59485

Location by State: Montana

Form and Version of Evidence:

[Short Form for Original Evidence (Long Form) and New Evidence 1]

Timeframe of Evidence as Webpages: 2009-2011

Status: Investigation as EO (Exempt Organization)

Topic: Short Form includes Findings from Original Evidence (Long Form) and
New Evidence 1, and Conclusion from New Evidence 1

Section SF. List of Short Form of Evidence for OE and NE 1

- 1) EWG 'Search Result' and 'Farm Location(s)' webpages (10/21/2009) for data 1995-2006
Both from Environmental Working Group's Farm Subsidy Database - [<http://farm.ewg.org/>]
Evidence included: yes
- 2) EWG 'Ownership Interest(s)' webpage(s) (10/21/2009) for data 1995-2006
From Environmental Working Group's Farm Subsidy Database - [<http://farm.ewg.org/>]
Evidence included: yes
- 3) EWG dataset (7/20/2011) for data 1995-2010
From Environmental Working Group's Farm Subsidy Database - [<http://farm.ewg.org/>]
Evidence included: yes
- 4) IRS Exempt Organization (EO) data webpage(s) from [www.irs.gov]
EO File URL: (not included)
EO File Date (for OE): (not included)
EO File Date (for NE 1): (not included)
Evidence included: no
- 5) IRS EO/BMF Data Decoded page
Evidence included: no
- 6) Melissa Data webpage(s) from [www.melissadata.com]
Evidence included: no
- 7) Manta data webpage(s) (10/21/2009) from [www.manta.com]
Evidence included: yes
- 8) Hutterite Surnames page
Evidence included: yes
- 9) Hutterite Directory webpage(s) (10/21/2009)
From [www.cedrontech.com], or link from [www.hutterites.org]
Evidence included: yes
- 10) Contact Information page(s)
Evidence included: yes
- 11) MapQuest webpage(s) (5/24/2011) from [www.mapquest.com]
Evidence included: yes

Note:

All evidence has been introduced for the original evidence (long form) and/or the new evidence 1, except the 'Contact Information' page and the 'MapQuest' webpage which are introduced as evidence for the 'Short Form of Evidence for OE and NE 1'.

List of Evidence for Hutterite colonies as USDA farm subsidy recipients

Subject: Fairhaven Colony Inc, Ulm, MT 59485

Location by State: Montana

Status: Investigation as EO (Exempt Organization)

Topic: Findings, for Section LF and Section SF, Version 1

Findings (for Section LF and Section SF, Version 1):

1:

Fairhaven Colony Inc is confirmed as a Hutterite colony and member of the Hutterian Brethren Church based on data for ID as a Hutterite colony. Fair Haven Colony is a recognized Hutterite colony, Hutterite surnames are found at Fairhaven Colony Inc, and Fair Haven Colony is included in the Hutterite Directory. Manta data shows Fairhaven Colony also does business as Fairhaven Colony Inc and Fairhaven Colony shows a similar address to the Hutterite Directory address for Fair Haven Colony.

Data for Fairhaven Colony Inc for ID as a Hutterite colony:

- 1) Name: Fairhaven Colony Inc, Ulm, MT 59485
- 2) EWG/USDA ownership shares data, Hutterite Surnames: Kleinsasser, Waldner
- 3) Manta data: Fairhaven Colony also does business as Fairhaven Colony Inc
[Fairhaven Colony, 124 Fairhaven Rd, Ulm, MT 59485 (Great Falls, MT Metro Area)]
- 4) Rocky Cape Christian Community/Hutterite colony data:
[Fair Haven, MT, 1980 - present (note: Lehrerleut)]
- 5) Hutterite Directory (for Fair Haven Colony):
[Fair Haven, Box 29, 124 Fair Haven Rd., Ulm, MT 59485]

2:

IRS EO/BMF data not found so do not know IRC section.

3:

Different Business Names:

- 1) Manta data: Fairhaven Colony also does business as Fairhaven Colony Inc

4:

Dataset for timeframe 1995-2006:

Identity of USDA farm subsidy recipient:

[Fairhaven Colony Inc, Ulm, MT 59485]

USDA farm subsidy total:

- 1) Subsidy Total 1995-2006: \$1,538,141.75 (note: exact calculation)
- 2) Subsidy Payments 1995-2006 Total: \$1,538,142 (note: rounded off calculation)

IRC Section: (unknown)

Ruling Date: (unknown)

Operating As: Hutterite colony

> Findings for Section NE 1, for:
[Fairhaven Colony Inc, Ulm, MT 59485]
(page 1)

1:

Refer to the original findings for Section LF for data. This findings includes updated data.

2:

'Farm Location(s)' (addresses on file) subsidy payments data shows a data conflict. The data conflict will not invalidate the figure [Subsidy Total 1995-2010: \$1,933,690.38] because 'Programs' (Payment Breakdown) data will validate the figure. The data is:

Total USDA - Subsidies = \$1,933,690

Subtotal, Farming Subsidies = \$1,200,134

Subtotal, Conservation Programs = \$372,341

Subtotal, Disaster Payments = \$361,216

(note: EWG will express a exact figure as a rounded off figure for their calculations)

3:

Melissa Data can be established as a valid data source for IRS data from [Findings for documentation as evidence for Hutterite colonies as USDA farm subsidy recipients] that will establish that there are 100 organizations with IRS EO/BMF data and Melissa Data data with the same IRS Employer Identification Number (EIN) and Melissa Data data that can be converted to decoded IRS EO/BMF data, so the data is for the same organization.

> Conclusion for Section NE 1, for:
[Fairhaven Colony Inc, Ulm, MT 59485]
(page 1)

1:
This conclusion is a updated version of the original conclusion for Section LF so refer to this updated conclusion as the new conclusion for Section LF. This conclusion includes a updated dataset with data for timeframe 1995-2010.

2:
IRS EO/BMF data not found for original evidence.
Melissa Data not found for new evidence so do not know IRC section.

3:
Dataset for timeframe 1995-2010:
Identity of USDA farm subsidy recipient:
[Fairhaven Colony Inc, Ulm, MT 59485]
USDA farm subsidy total:

- 1) Subsidy Total 1995-2010: \$1,933,690.38 (note: exact calculation)
- 2) Subsidy Payments 1995-2010 Total: \$1,933,690 (note: rounded off calculation)
(note: 'Subsidy Payments' data shows a data conflict but 'Programs' (Payment Breakdown) data will validate the 'Subsidy Total' figure)
- 3) 'Summary' data shows that the farm subsidy payment data for the calculation of the USDA farm subsidy total for 1995-2010 applies to 1995-2010.

IRC Section: (unknown)
Ruling Date: (unknown)
Operating As: Hutterite colony

4:
Recommendation:

> Step 1

A investigation to find IRC section data from the IRS Business Master File (BMF) for:

Name: Fairhaven Colony Inc, Ulm, MT 59485

Timeframe for IRC section data: 1995-2010

Data from Section LF:

Hutterite Directory (for Fair Haven Colony):

[Fair Haven, Box 29, 124 Fair Haven Rd., Ulm, MT 59485]

Different Business Names:

- 1) Manta data: Fairhaven Colony also does business as Fairhaven Colony Inc
[Fairhaven Colony, 124 Fairhaven Rd, Ulm, MT 59485 (Great Falls, MT Metro Area)]

environmental working group's Farm Subsidy Database



177,994,053

EWG Farm Subsidy Database

NEW 2007 Direct Payment Subsidy Overview

NEW Press Release

[2008 Farm Subsidy Database Update](#)

[2008 Summary](#)

[2008 News Release](#)

[EWG's Policy Analysis Database](#)

READ MULCH
Updates, commentary,
& your feedback

NEW!

- [Full Disclosure: Who really benefits from federal farm subsidies](#)
- [What's in the new Farm Bill 2007 Database?](#)
- [New Farm Bill Web Site Generates Media Storm](#)

[Congressional District Ranking](#)

Corporate Subsidy Recipients 1 to 1 of 1 in Montana

Business Name: FAIRHAVEN

Rank	Name	Location	Subsidy Total 1995-2006
1	Fairhaven Colony Inc	Ulm, MT 59485	\$ 1,538,141.75

Related Content

Farms Receiving Government

Payments

Speech: Farm Policy For The Rest of

Us

environmental working group's Farm Subsidy Database



177,994,256

NEW 2007 Direct Payment Subsidy Overview

NEW Press Release

[2008 Farm Subsidy Database Update](#)

[2008 Summary](#)

[2008 News Release](#)

[EWG's Policy Analysis Database](#)

READ MULCH

Updates, commentary,
& your feedback

NEW!

- [Full Disclosure: Who really benefits from federal farm subsidies](#)
- [What's in the new Farm Bill 2007 Database?](#)
- [New Farm Bill Web Site Generates Media Storm](#)

[Congressional District Ranking](#)

Related Content

Farms Receiving Government

Payments

Speech: Farm Policy For The Rest of

Us

USDA subsidy information for Fairhaven Colony Inc

Fairhaven Colony Inc: [Summary](#) | [Programs](#) | [Programs by year](#) | [Farm Location\(s\)](#) | [Ownership Interest\(s\)](#)

Addresses on file with USDA for Fairhaven Colony Inc

USDA county office from which subsidies were paid:	Subsidy Payments 1995-2006	Most recent address on file in USDA county office
Cascade County, Montana	\$1,538,142	Fairhaven Colony Inc Ulm, MT 59485
Total	\$1,538,142	

environmental working group's Farm Subsidy Database



177,994,325

NEW 2007 Direct Payment Subsidy Overview

NEW Press Release

[2008 Farm Subsidy Database Update](#)

[2008 Summary](#)

[2008 News Release](#)

[EWG's Policy Analysis Database](#)

READ MULCH
Updates, commentary,
& your feedback

NEW!

- [Full Disclosure: Who really benefits from federal farm subsidies](#)
- [What's in the new Farm Bill 2007 Database?](#)
- [New Farm Bill Web Site Generates Media Storm](#)

[Congressional District Ranking](#)

Related Content

[Farms Receiving Government](#)

[Payments](#)

[Speech: Farm Policy For The Rest of](#)

[Us](#)

USDA subsidy information for Fairhaven Colony Inc

[Fairhaven Colony Inc: Summary](#) | [Programs](#) | [Programs by year](#) | [Farm Location\(s\)](#) | [Ownership Interest\(s\)](#)

Ownership shares for Fairhaven Colony Inc

Pick year for ownership information

USDA county office/Ownership:	Percentage Share*
Fairhaven Colony Inc ownership information from 2006 Cascade County, Montana	
Ronald R Kleinsasser Ulm, MT 59485	1.43 %
Dora E Kleinsasser Ulm, MT 59485	1.42 %
Rachel R Kleinsasser Ulm, MT 59485	1.43 %
Tresa D Waldner Ulm, MT 59485	1.43 %
Diane Waldner Ulm, MT 59485	1.43 %
Lisa R Kleinsasser Ulm, MT 59485	1.43 %
Esther Kleinsasser Ulm, MT 59485	1.43 %
Elizabeth M Waldner Ulm, MT 59485	1.43 %
Susanna P Kleinsasser Ulm, MT 59485	1.43 %
Darius J Waldner Ulm, MT 59485	1.43 %
Sara J Kleinsasser Ulm, MT 59485	1.43 %
David J Waldner Ulm, MT 59485	1.43 %

Related News Coverage

FSA Fact Sheets

**Sign up to receive email updates
from EWG**

Sign Me Up

<u>Rachel J Waldner</u> Ulm, MT 59485	1.43 %
<u>Edward P Kleinsasser</u> Ulm, MT 59485	1.43 %
<u>Ben J Kleinsasser</u> Ulm, MT 59485	1.43 %
<u>David P Kleinsasser</u> Ulm, MT 59485	1.43 %
<u>Mary D Kleinsasser</u> Ulm, MT 59485	1.43 %
<u>Linda D Waldner</u> Ulm, MT 59485	1.43 %
<u>Ronald D Kleinsasser</u> Ulm, MT 59485	1.43 %
<u>Daniel D Kleinsasser</u> Ulm, MT 59485	2.85 %
<u>Rosa D Kleinsasser</u> Ulm, MT 59485	1.43 %
<u>Theodore T Waldner</u> Ulm, MT 59485	1.43 %
<u>Annie J Waldner</u> Ulm, MT 59485	1.43 %
<u>Clara Kleinsasser</u> Ulm, MT 59485	1.43 %
<u>Tabitha J Waldner</u> Ulm, MT 59485	1.43 %
<u>Caleb T Waldner</u> Ulm, MT 59485	1.43 %
<u>Rita D Waldner</u> Ulm, MT 59485	1.42 %
<u>Judy D Waldner</u> Ulm, MT 59485	1.43 %
<u>Mary D Waldner</u> Ulm, MT 59485	1.43 %
<u>Jerry E Kleinsasser</u> Ulm, MT 59485	1.43 %
<u>Tabitha E Waldner</u> Ulm, MT 59485	1.43 %
<u>Nella J Waldner</u> Ulm, MT 59485	1.43 %
<u>Miriam E Waldner</u> Ulm, MT 59485	1.43 %
<u>Leah J Waldner</u> Ulm, MT 59485	1.43 %
<u>Rueben B Kleinsasser</u> Ulm, MT 59485	1.43 %

<u>Freida Waldner</u> Ulm, MT 59485	1.43 %
<u>Ruth E Waldner</u> Ulm, MT 59485	1.43 %
<u>Martin B Kleinsasser</u> Ulm, MT 59485	1.43 %
<u>Glenn J Waldner</u> Ulm, MT 59485	1.43 %
<u>Gideon Waldner</u> Ulm, MT 59485	1.43 %
<u>Debbie R Kleinsasser</u> Ulm, MT 59485	1.43 %
<u>Abigail Waldner</u> Ulm, MT 59485	1.43 %
<u>Joseph E Waldner</u> Ulm, MT 59485	1.43 %
<u>Mike E Waldner</u> Ulm, MT 59485	1.43 %
<u>Rachel Wipf Waldner</u> Ulm, MT 59485	1.43 %
<u>Adonijan J Waldner</u> Ulm, MT 59485	1.43 %
<u>Lydia Waldner</u> Ulm, MT 59485	1.43 %
<u>Richard T Waldner</u> Ulm, MT 59485	1.43 %
<u>Emma C Waldner</u> Ulm, MT 59485	1.43 %
<u>Mark T Waldner</u> Ulm, MT 59485	1.42 %
<u>Helen Waldner</u> Ulm, MT 59485	1.43 %
<u>Walter Kleinsasser</u> Ulm, MT 59485	1.43 %
<u>Luke Waldner</u> Ulm, MT 59485	1.42 %
<u>Benjamin B Kleinsasser</u> Ulm, MT 59485	1.43 %
<u>Michael M Waldner</u> Ulm, MT 59485	1.43 %
<u>Hardy Kleinsasser</u> Ulm, MT 59485	1.43 %
<u>Daren Waldner</u> Ulm, MT 59485	1.43 %
<u>Thomas M Waldner</u> Ulm, MT 59485	1.42 %

<u>Rosanna C Waldner</u> Ulm, MT 59485	1.43 %
<u>Arnie L Waldner</u> Ulm, MT 59485	1.42 %
<u>Aron R Kleinsasser</u> Ulm, MT 59485	1.43 %
<u>Anita R Waldner</u> Ulm, MT 59485	1.43 %
<u>Fredrick R Waldner</u> Ulm, MT 59485	1.43 %
<u>Barbara E Waldner</u> Ulm, MT 59485	1.43 %
<u>Travis D Kleinsasser</u> Ulm, MT 59485	1.43 %
<u>John C Waldner</u> Ulm, MT 59485	1.42 %
<u>Debbie Waldner</u> Ulm, MT 59485	1.42 %
<u>Jason Kleinsasser</u> Ulm, MT 59485	1.43 %
<u>Albert C Waldner</u> Ulm, MT 59485	1.42 %

* According to USDA percentage shares for ownership may not reflect share of subsidy payments. EWG review shows that share information on file with USDA may not always equal 100 percent.

www.ewg.org is the website for both Environmental Working Group and EWG Action Fund

Copyright 2009, Environmental Working Group. All Rights Reserved.

Headquarters 1436 U St. N.W., Suite 100 | Washington, DC 20009 || [Contact Us](#)
California Office 1904 Franklin St. Suite 703 | Oakland, CA 94612 || [Contact Us](#)





EWG Farm Subsidy Database

Corporate Subsidy Recipients 1 to 1 of 1 in Montana

Business Name: **FAIRHAVEN**

Rank	Name	Location	Subsidy Total 1995-2010
1	<u>Fairhaven Colony Inc</u>	Ulm, MT 59485	\$ 1,933,690.38

Note: The information on conservation spending for 2010 is incomplete due to missing data from USDA's Natural Resource Conservation Service. Payment data currently are not included for the Environmental Quality Incentives Program, but will be added once NRCS makes it available.

The information provided for the Wetland Reserve Program (WRP) provides an inaccurate picture of how WRP payments are distributed. USDA's Natural Resource Conservation Service uses title companies as intermediaries to finalize wetlands easements under the Wetlands Reserve Program. As a result, the data provided to us shows large sums of money going to these title companies. In reality, the payments are ultimately distributed to landowners participating in the WRP.

Unfortunately, NRCS has not provided the data to show where these farms and wetlands are located or which farmers or landowners are enrolling in the program, so EWG is unable to allocate these large sums of money to individuals beyond the title companies. Therefore, these companies skew the conservation rankings and payment concentration, which EWG cannot avoid unless and until NRCS makes available the additional farm attribution data. Therefore, we have not included WRP payments in the 2010 data update.

Finally, we have separated data on farm commodity, disaster and conservation payments in order to provide a more accurate picture of top recipients and concentration of payments among the three main categories of USDA programs.

USDA subsidy information for **Fairhaven Colony Inc****Addresses on file with USDA for Fairhaven Colony Inc**

USDA county office from which subsidies were paid:	Subsidy Payments 1995-2010	Most recent address on file in USDA county office
Cascade County, Montana	\$1,917,755	Fairhaven Colony Inc Ulm, MT 59485
Total	\$1,933,690	

Note: The information on conservation spending for 2010 is incomplete due to missing data from USDA's Natural Resource Conservation Service. Payment data currently are not included for the Environmental Quality Incentives Program, but will be added once NRCS makes it available.

The information provided for the Wetland Reserve Program (WRP) provides an inaccurate picture of how WRP payments are distributed. USDA's Natural Resource Conservation Service uses title companies as intermediaries to finalize wetlands easements under the Wetlands Reserve Program. As a result, the data provided to us shows large sums of money going to these title companies. In reality, the payments are ultimately distributed to landowners participating in the WRP.

Unfortunately, NRCS has not provided the data to show where these farms and wetlands are located or which farmers or landowners are enrolling in the program, so EWG is unable to allocate these large sums of money to individuals beyond the title companies. Therefore, these companies skew the conservation rankings and payment concentration, which EWG cannot avoid unless and until NRCS makes available the additional farm attribution data. Therefore, we have not included WRP payments in the 2010 data update.

Finally, we have separated data on farm commodity, disaster and conservation payments in order to provide a more accurate picture of top recipients and concentration of payments among the three main categories of USDA programs.

**Fairhaven Colony Inc received payments totaling \$1,933,690 from 1995 through 2010**

Year	Conservation Subsidies	Disaster Subsidies	Commodity Subsidies	Total USDA Subsidies 1995-2010
1995	\$50,000	\$0	\$59,591	\$109,591
1996	\$47,273	\$0	\$93,911	\$141,184
1997	\$54,663	\$0	\$40,000	\$94,663
1998	\$38,900	\$0	\$94,730	\$133,630
1999	\$19,855	\$67,920	\$131,449	\$219,224
2000	\$1,077	\$43,026	\$127,140	\$171,243
2001	\$3,830	\$91,059	\$94,373	\$189,262
2002	\$1,077	\$16,274	\$98,782	\$116,133
2003	\$1,077	\$62,595	\$50,853	\$114,525
2004	\$1,077	\$0	\$80,416	\$81,493
2005	\$7,962	\$67,006	\$61,967	\$136,935
2006	\$8,981	\$0	\$36,067	\$45,048
2007	\$2,156	\$0	\$42,006	\$44,162
2008	\$1,052	\$13,336	\$40,000	\$54,388
2009	\$132,300	\$0	\$99,618	\$231,918
2010	\$1,060	\$0	\$49,231	\$50,291
Total	\$372,341	\$361,216	\$1,200,134	\$1,933,690

Crop Summary for Fairhaven Colony Inc

Crop	Payments 1995-2010
Wheat Subsidies**	\$728,574
Barley Subsidies**	\$172,453
Dairy Program Subsidies	\$168,138
Livestock Subsidies	\$37,485
Wool Subsidies	\$29,857
Sheep Meat Subsidies	\$15,359
Canola Subsidies**	\$6,433
Oat Subsidies**	\$4

Note: The information on conservation spending for 2010 is incomplete due to missing data from USDA's Natural Resource Conservation Service. Payment data currently are not included for the Environmental Quality Incentives Program, but will be added once NRCS makes it available.

USDA subsidy information for **Fairhaven Colony Inc****Payment Breakdown**

Subsidy Program	Total Payments 1995-2010
Total USDA - Subsidies	\$1,933,690
<i>Subtotal, Farming Subsidies</i>	\$1,200,134
<i>Subtotal, Conservation Programs</i>	\$372,341
<i>Subtotal, Disaster Payments</i>	\$361,216

Commodity subsidy breakdown

Subsidy Program	Total Payments 1995-2010
Subtotal, Farming Subsidies	\$1,200,134
<i>Total Direct Payments</i>	\$319,613
Direct Program Payments - 2008 Farm Bill	\$79,221
Direct Payment - Barley	\$50,231
Direct Payment - Oats	\$4
Direct Payment - Wheat	\$190,157
<i>Total Counter Cyclical Payments</i>	\$13,854
Counter Cyclical Payment - Barley	\$13,854
Counter Cyclical Payment - Wheat	\$0
<i>Production Flexibility Contracts</i>	\$329,608
Production Flexibility - Barley	\$30,137
Production Flexibility - Wheat	\$299,471
<i>Mkt. Loss Asst. - Commodity Crops</i>	\$139,888
Market Loss Assistance - Barley	\$11,610
Market Loss Assistance - Wheat	\$128,278
<i>Market Loss Assistance - Non-commodity</i>	\$30,751
Market Loss Assistance - Dairy	\$22,123
Market Loss Assistance - Wool	\$8,629
<i>Oilseed Program</i>	\$1,157
Oilseed Program - Canola	\$1,157
<i>Deficiency Payments</i>	\$1,293
Advance Deficiency - Barley	\$19,491
Deficiency - Barley	\$-19,152
Advance Deficiency - Wheat	\$26,066

Deficiency - Wheat	\$-25,112
<i>Loan Deficiency Payments</i>	\$182,855
Loan Deficiency - Barley	\$66,282
Loan Deficiency - Canola Oil	\$5,276
Loan Deficiency - Wheat	\$109,714
Loan Deficiency - Wool	\$1,583
<i>Total Dairy Program</i>	\$146,015
Milk Income Loss Contract Payment	\$111,253
Milk Income Loss Transitional Payment	\$16,682
Milk Marketing Fees	\$2,564
Dairy Economic Loss Assistance Program	\$15,517
<i>Wool And Mohair Programs</i>	\$19,645
Wool Promotion	\$1,822
Wool Program	\$17,823
<i>Total Lamb Payments</i>	\$15,359
Lamb Meat Adjustment - Ewe	\$5,580
Lamb Meat Adjustment - Facility	\$1,120
Lamb Meat Adjustment - Feeder	\$7,659
Lamb Meat Adjustment - Rams	\$1,000
<i>Misc. Farm - Subsidies</i>	\$94
Interest Penalty Payments	\$94

Conservation subsidy breakdown

Subsidy Program	Total Payments 1995-2010
Subtotal, Conservation Programs	\$372,341
<i>Conservation Reserve Program</i>	\$222,447
CRP - Annual Land Rental	\$220,266
CRP - Cost Share	\$4,908
CRP - Haying / Grazing	\$-2,727
<i>Env. Quality Incentive Program</i>	\$147,140
EQIP - Regular	\$147,140
<i>Emergency Conservation</i>	\$2,753
Emergency Conservation - Drought	\$2,753

Disaster subsidy breakdown

Subsidy Program	Total Payments 1995-2010
Subtotal, Disaster Payments	\$361,216
<i>Misc. Disaster Payments</i>	\$323,731
Crop Disaster - Program	\$320,480
Non-insured Assistance	\$3,251
<i>Livestock Disaster / Emergency</i>	\$20,919
Emergency Livestock Feed Assistance	\$20,919

Livestock Compensation Program


\$16,566

Note: The information on conservation spending for 2010 is incomplete due to missing data from USDA's Natural Resource Conservation Service. Payment data currently are not included for the Environmental Quality Incentives Program, but will be added once NRCS makes it available.

The information provided for the Wetland Reserve Program (WRP) provides an inaccurate picture of how WRP payments are distributed. USDA's Natural Resource Conservation Service uses title companies as intermediaries to finalize wetlands easements under the Wetlands Reserve Program. As a result, the data provided to us shows large sums of money going to these title companies. In reality, the payments are ultimately distributed to landowners participating in the WRP.

Unfortunately, NRCS has not provided the data to show where these farms and wetlands are located or which farmers or landowners are enrolling in the program, so EWG is unable to allocate these large sums of money to individuals beyond the title companies. Therefore, these companies skew the conservation rankings and payment concentration, which EWG cannot avoid unless and until NRCS makes available the additional farm attribution data. Therefore, we have not included WRP payments in the 2010 data update.

Finally, we have separated data on farm commodity, disaster and conservation payments in order to provide a more accurate picture of top recipients and concentration of payments among the three main categories of USDA programs.

USDA subsidy information for **Fairhaven Colony Inc****Ownership shares for Fairhaven Colony Inc**Pick year for ownership information 

USDA county office/Ownership:

Percentage
Share*

Fairhaven Colony Inc
ownership information from 2010
Cascade County, Montana

Hilda J Hofer	N/A*
Dora E Kleinsasser	N/A*
Dina Waldner	N/A*
Sarah I Wurz	N/A*
Magdalena J Wurz	N/A*
Esther Kleinsasser	N/A*
Elizabeth M Waldner	N/A*
Martha P Wipf	N/A*
Edward P Kleinsasser	N/A*
Amos J Kleinsasser	N/A*
Ben J Kleinsasser	N/A*
Lydia T Waldner	N/A*
Elsie J Kleinsasser	N/A*
Magdalena Entz	N/A*
Mary Entz	N/A*
Theodore T Waldner	N/A*
Mandel D Waldner	N/A*
Annie J Waldner	N/A*
Caleb T Waldner	N/A*
Joseph J Waldner Jr	N/A*
Tabitha E Waldner	N/A*
Miriam E Waldner	N/A*
Ruth E Waldner	N/A*
Martin B Kleinsasser	N/A*
Glenn J Waldner	N/A*
Joseph E Waldner	N/A*

<u>Mike E Waldner</u>	N/A*
<u>Rachel E Waldner</u>	N/A*
<u>Frieda M Waldner</u>	N/A*
<u>Emma C Waldner</u>	N/A*
<u>Mark T Waldner</u>	N/A*
<u>John J Waldner Jr</u>	N/A*
<u>Benjamin B Kleinsasser</u>	N/A*
<u>Michael E Waldner</u>	N/A*
<u>Thomas M Waldner</u>	N/A*
<u>Rosanna C Waldner</u>	N/A*
<u>Barbara E Waldner</u>	N/A*
<u>John C Waldner</u>	N/A*
<u>Albert C Waldner</u>	N/A*
<u>Michelle Waldner</u>	N/A*
<u>Marvin M Waldner</u>	N/A*
<u>Freida M Waldner</u>	N/A*
<u>Amy J Waldner</u>	N/A*
<u>Jordan Waldner</u>	N/A*
<u>Justin J Waldner</u>	N/A*
<u>Randy C Waldner</u>	N/A*
<u>Jennifer M Waldner</u>	N/A*
<u>Brandon Waldner</u>	N/A*
<u>Daniel C Waldner</u>	N/A*
<u>Jared Waldner</u>	N/A*
<u>Jaden C Waldner</u>	N/A*
USDA exempted entity from release	N/A*
USDA exempted entity from release	N/A*

* According to USDA percentage shares for ownership may not reflect share of subsidy payments. EWG review shows that share information on file with USDA may not always equal 100 percent. Most recent percentage share information is from 2008. Future release of this information was barred by law in the 2008 Farm Bill.

Note: The information on conservation spending for 2010 is incomplete due to missing data from USDA's Natural Resource Conservation Service. Payment data currently are not included for the Environmental Quality Incentives Program, but will be added once NRCS makes it available.

The information provided for the Wetland Reserve Program (WRP) provides an inaccurate picture of how WRP payments are distributed. USDA's Natural Resource Conservation Service uses title companies as intermediaries to finalize wetlands easements under the Wetlands Reserve Program. As a result, the data provided to us shows large sums of money going to these title companies. In reality, the payments are ultimately distributed to landowners participating in the WRP.

Unfortunately, NRCS has not provided the data to show where these farms and wetlands are located or which farmers or landowners are enrolling in the program, so EWG is unable to allocate these large sums of money to individuals beyond the title companies. Therefore, these companies skew the conservation rankings and payment concentration, which EWG cannot avoid unless and until NRCS makes available the additional farm attribution data. Therefore, we have not included WRP payments in the 2010 data update.

Finally, we have separated data on farm commodity, disaster and conservation payments in order to provide a more accurate picture of top recipients and concentration of payments among the three main categories of USDA programs.

[Home](#) | [About Us](#) | [myManta](#) | [FAQ](#) | [View Cart](#) | [My Profile](#)Wednesday, Oct. 21, 2009
63,778,867 companies

Login:

Not a member? [Learn more.](#)**Free Subscription to
Industrial Market Trends****COMPANIES:** U.S., Australia, Canada, U.K., Worldwide**RESOURCES:** Video, Jobs, Reports, White Papers | **JOIN US:** Twitter, Facebook

U.S. business name, category, location...

Search**BUSINESS CENTERS:** Small Biz, Sales Expertise, HR, Travel, Career, TechU.S. » Ulm, MT » Agriculture » Crop Preparation Services For Market, except Cotton Ginning » Crop
Preparation Services for Market » Fairhaven Colony

Fairhaven Colony (Fairhaven Colony Inc*)

Is this your company?

124 Fairhaven Rd
Ulm, MT 59485 (Great Falls, MT Metro Area)**Phone:** (406) 866-3350**Website:** Information not found (?)[Claim This Profile](#)

These Members Work Here

**Do you?**
SAY SO

Ads by Google

Quality Dexter Cattle Our small, gentle, polled Dexters are DNA tested & ship nationwide.Siemens Home Wind Power Highly efficient, solid & reliable wind power solutions - Siemens.Auctions Cattle Search Businesses At Local.com For Auctions Cattle Near You!

The ads are not affiliated with Fairhaven Colony

Business Categories

Poultry Farms in Ulm, MT
Farm And Produce & Livestock Sales*, Poultry Hatcheries

Fairhaven Colony Business Information [Claim This Profile](#)

Fairhaven Colony is a private company categorized under Crop Preparation Services for Market and located in Ulm, MT. Our records show it was established in 1980* and incorporated in Montana*. Current estimates show this company has an annual revenue of \$10 to 20 million and employs a staff of approximately 20 to 49.

Also Does Business As

Fairhaven Colony Inc*

HQ, Branch or Single Location

Single Location

Annual Sales (Estimated)

[View Details](#)

Employees (Estimated)

20 to 49
D&B: 94*



SIC Code and Description

[View Details](#)

NAICS Code and Description

112340, Poultry Hatcheries

Products, Services and Brands

Information not found (?)

State of Incorporation

Montana*

Years in Business

29*

Company Contacts

Contact Name	Gender	
Joseph Waldner, Manager	M	Claim This Profile

Click on the [reports tab](#) at the top of the page to research company background, detailed company profile, credit and financial reports for Fairhaven Colony.

**Data provided by D&B. © Dun and Bradstreet, Inc. All rights Reserved.*

gobiz

more small
businesses
go forward
with Visa.

see all the ways Visa can
help your business >

VISA
BUSINESS

Related Links

Other companies named
Fairhaven Colony

Companies in this industry

Jobs in Ulm, MT

Recent Visitors

	YOU JOIN NOW
	Bill Murray

Companies by Location: Ulm, Montana

Hutterite Surnames

Subject: Fairhaven Colony Inc, Ulm, MT 59485

Different Business Names: (no data)

A comparison of Hutterite surnames from the webpages 'Founding families' and 'Surnames of Founding Families' at The Federation of East European Family History Societies (FEEFHS) website [www.feefhs.org] and surnames from USDA ownership shares data for: 'Fairhaven Colony Inc'. The USDA data is from the Environmental Working Group's Farm Subsidy Database at the website [www.ewg.org/agmag].

Notes:

- 1) The webpage URL for 'Founding families' is:
[<http://www.feefhs.org/links/hutterites/families.html>].
- 2) The webpage URL for 'Surnames of Founding Families' is:
[<http://www.feefhs.org/links/hutterites/surnames.html>].
- 3) The list of Hutterite surnames includes Hutterite surnames found with Hutterite colonies as USDA farm subsidy recipients but does not include all Hutterite surnames.

<u>Hutterite Surnames</u>	<u>Surnames from USDA ownership shares data</u>	<u>Surnames that match both lists</u>
Decker	Kleinsaser	Kleinsasser
Entz	Kleinsasser	Waldner
Glanzer	Waldner	
Gross		
Hofer		
Kleinsasser		
Maendel (Mandel)		
Miller		
Stahl		
Tschetter		
Waldner		
Walter		
Wipf		
Wollman		
Wurtz		
Wurz		

Comparison data

Name: Fairhaven Colony Inc

Location: Ulm, MT 59485

Different Business Names: (no data)

Hutterite Surnames: Kleinsasser, Waldner

Data Timeframe: 1995-2006

[Home](#)[Notifications](#)[Reach Us](#)Keep our server humming, [Donate](#).

HUTTERITE CONTACTS

GO TO MAIN INDEX

- L Fair Haven, Ulm, MT 59485
- S Fairholme, Portage La Prairie, MB R1N 3B9
- L Fairlane, Skiff, AB T0K 2B0
- D Fairview, Crossfield, AB T0M 0S0
- S Fairview, La Moure, ND 58458-9038
- L Fairville, Bassano, AB T0J 0B0
- S Fairway, Douglas, MB R0K 0R0
- D Ferrybank, Ponoka, AB T4J 1R4
- D Flat Willow Ranch, Roundup, MT 59072
- S Fordham, Carpenter, SD 57322
- D Fords Creek, Grass Range, MT 59032
- S Forest River, Fordville, ND 58231-9525
- D Fort Pitt, Lloydminster, SK S9V 1C1
- D Forty Mile, Lodge Grass, MT 59050

Fair Haven Lehrerleut
Box 29, 124 Fair Haven Rd.
Ulm, MT 59485

Established From [Duncan Ranch, Harlowtown, MT 59036](#)

[Google Map](#)

Manager Joe E. Waldner

406-866-3350

or 3130

fax 3351

Minister Benjamin Kleinsasser

Missing info? Suggestion? Let us know:

Contact Information for Hutterite colonies as USDA farm subsidy recipients
Subject: Fairhaven Colony Inc, Ulm, MT 59485

Contact Information for [Fairhaven Colony Inc, Ulm, MT 59485]

1) Manta data

Phone: [406-866-3350]

Address:

Fairhaven Colony/Fairhaven Colony Inc

124 Fairhaven Rd

Ulm, MT 59485

2) Hutterite Directory

Phone:

1) Benjamin Kleinsasser, Minister: (no data)

2) Joe E. Waldner, Manager: [406-866-3350 (or 3130)]

Address:

Fair Haven Colony

Box 29, 124 Fair Haven Rd.

Ulm, MT 59485

Address verification results from [www.melissadata.com]:

1) For (1) Manta data:

Address not verified. The street name 'Fairhaven' was not found.

2) For (2) Hutterite Directory:

Address verified for:

PO Box 29

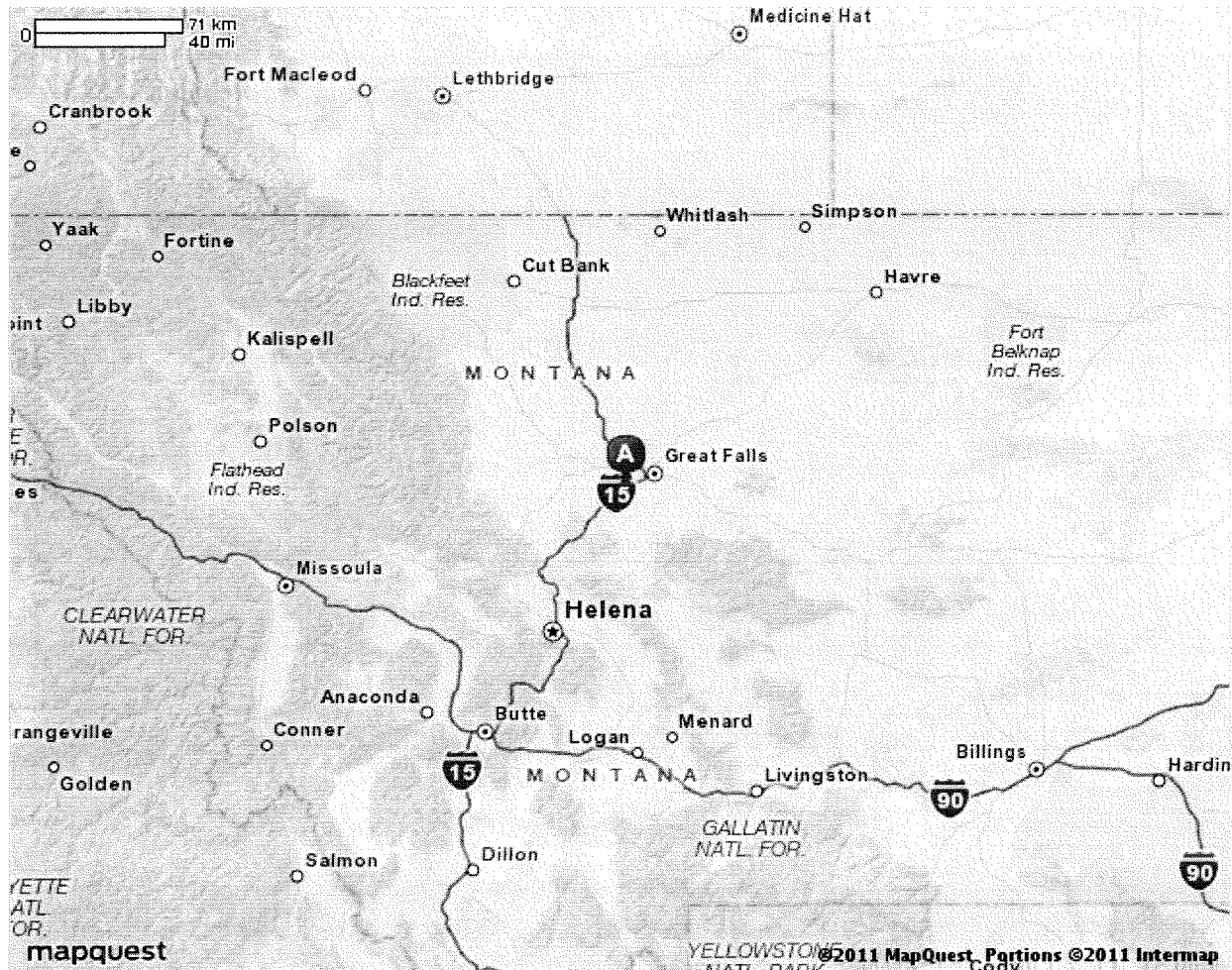
Ulm, MT 59485-0029



MAPQUEST

Map of Ulm, MT

Notes



All rights reserved. Use subject to License/Copyright | [Map Legend](#)

Directions and maps are informational only. We make no warranties on the accuracy of their content, road conditions or route usability or expeditiousness. You assume all risk of use. MapQuest and its suppliers shall not be liable to you for any loss or delay resulting from your use of MapQuest. Your use of MapQuest means you agree to our [Terms of Use](#)

List of Evidence for Hutterite colonies as USDA farm subsidy recipients
Subject: Flat Willow Ranch, Roundup, MT 59072
Location by State: Montana
Form and Version of Evidence: Short Form for Original Evidence (Long Form)
Timeframe of Evidence as Webpages: 2011
Status: Investigation as EO (Exempt Organization)
Topic: Short Form includes Findings and Conclusion from Original Evidence (Long Form)

Section SF. List of Short Form of Evidence for OE and NE 1

- 1) EWG 'Search Result' and 'Farm Location(s)' webpages for data 1995-2006
Both from Environmental Working Group's Farm Subsidy Database - [<http://farm.ewg.org/>]
Evidence included: no
- 2) EWG 'Ownership Interest(s)' webpage(s) for data 1995-2006
From Environmental Working Group's Farm Subsidy Database - [<http://farm.ewg.org/>]
Evidence included: no
- 3) EWG dataset (7/12/2011) for data 1995-2010
From Environmental Working Group's Farm Subsidy Database - [<http://farm.ewg.org/>]
Evidence included: yes
- 4) IRS Exempt Organization (EO) data webpage(s) from [www.irs.gov]
EO File URL: (not included)
EO File Date (for OE): (not included)
EO File Date (for NE 1): (not included)
Evidence included: no
- 5) IRS EO/BMF Data Decoded page
Evidence included: no
- 6) Melissa Data webpage(s) from [www.melissadata.com]
Evidence included: no
- 7) Manta data webpage(s) from [www.manta.com]
Evidence included: no
- 8) Hutterite Surnames page
Evidence included: no
- 9) Hutterite Directory webpage(s) (7/12/2011)
From [www.cedrontech.com], or link from [www.hutterites.org]
Evidence included: yes
- 10) Contact Information page(s)
Evidence included: yes
- 11) MapQuest webpage(s) (7/12/2011) from [www.mapquest.com]
Evidence included: yes

Note:

Flat Willow Ranch is a new addition to the original set of evidence for Hutterite colonies as USDA farm subsidy recipients. The evidence is a New Evidence 1 dataset which is set up as original evidence. All evidence has been introduced for the original evidence (long form) except for the 'Contact Information' page and the 'MapQuest' webpage which are introduced as evidence for the Short Form of Evidence for Flat Willow Ranch.

List of Evidence for Hutterite colonies as USDA farm subsidy recipients

Subject: Flat Willow Ranch, Roundup, MT 59072

Location by State: Montana

Status: Investigation as EO (Exempt Organization)

Topic: Findings, for Section LF, Version 1

Findings (for Section LF, Version 1):

1:

Flat Willow Ranch is confirmed as a Hutterite colony and member of the Hutterian Brethren Church based on data for ID as a Hutterite colony. Hutterite surnames are found at Flat Willow Ranch and Flat Willow Ranch is a recognized Hutterite colony by inclusion in the Hutterite Directory.

Data for Flat Willow Ranch for ID as a Hutterite colony:

1) Name: Flat Willow Ranch, Roundup, MT 59072

2) Hutterite surnames found with USDA ownership shares data: Hofer, Stahl, Wollman (note: for verification of Hutterite surnames refer to the webpage 'Surnames of Founding Families' at [<http://www.feefhs.org/links/hutterites/surnames.html>])

3) Hutterite Directory (for Flat Willow Ranch Colony):

[Flat Willow Ranch, Box 559 Colony Rd., Roundup, MT 59072]

2:

IRS EO/BMF data not found so do not know IRC section.

3:

Dataset for timeframe 1995-2010:

Identity of USDA farm subsidy recipient:

[Flat Willow Ranch, Roundup, MT 59072]

USDA farm subsidy total:

1) Subsidy Total 1995-2010: \$1,193,907.64 (note: exact calculation)

2) Subsidy Payments 1995-2010 Total: \$1,193,908 (note: rounded off calculation)

3) 'Summary' data shows that the farm subsidy payment data for the calculation of the USDA farm subsidy total for 1995-2010 applies to 1995-2010.

IRC Section: (unknown)

Ruling Date: (unknown)

Operating As: Hutterite colony

List of Evidence for Hutterite colonies as USDA farm subsidy recipients

Subject: Flat Willow Ranch, Roundup, MT 59072

Location by State: Montana

Status: Investigation as EO (Exempt Organization)

Topic: Conclusion, for Section LF, Version 1

Conclusion (for Section LF, Version 1):

1:

IRS EO/BMF data not found so do not know IRC section.

2:

Dataset for timeframe 1995-2010:

Identity of USDA farm subsidy recipient:

[Flat Willow Ranch, Roundup, MT 59072]

USDA farm subsidy total:

1) Subsidy Total 1995-2010: \$1,193,907.64 (note: exact calculation)

2) Subsidy Payments 1995-2010 Total: \$1,193,908 (note: rounded off calculation)

3) 'Summary' data shows that the farm subsidy payment data for the calculation of the USDA farm subsidy total for 1995-2010 applies to 1995-2010.

IRC Section: (unknown)

Ruling Date: (unknown)

Operating As: Hutterite colony

3:

Recommendation:

> Step 1

A investigation to find IRC section data from the IRS Business Master File (BMF) for:

Name: Flat Willow Ranch, Roundup, MT 59072

Hutterite Directory (for Flat Willow Ranch Colony):

[Flat Willow Ranch, Box 559 Colony Rd., Roundup, MT 59072]

Timeframe for IRC section data: 1995-2010



EWG Farm Subsidy Database

Corporate Subsidy Recipients 1 to 1 of 1 in Montana

Business Name: **FLAT WILLOW RANCH**

Rank	Name	Location	Subsidy Total 1995-2010
1	Flat Willow Ranch	Roundup, MT 59072	\$ 1,193,907.64

Note: The information on conservation spending for 2010 is incomplete due to missing data from USDA's Natural Resource Conservation Service. Payment data currently are not included for the Environmental Quality Incentives Program, but will be added once NRCS makes it available.

The information provided for the Wetland Reserve Program (WRP) provides an inaccurate picture of how WRP payments are distributed. USDA's Natural Resource Conservation Service uses title companies as intermediaries to finalize wetlands easements under the Wetlands Reserve Program. As a result, the data provided to us shows large sums of money going to these title companies. In reality, the payments are ultimately distributed to landowners participating in the WRP.

Unfortunately, NRCS has not provided the data to show where these farms and wetlands are located or which farmers or landowners are enrolling in the program, so EWG is unable to allocate these large sums of money to individuals beyond the title companies. Therefore, these companies skew the conservation rankings and payment concentration, which EWG cannot avoid unless and until NRCS makes available the additional farm attribution data. Therefore, we have not included WRP payments in the 2010 data update.

Finally, we have separated data on farm commodity, disaster and conservation payments in order to provide a more accurate picture of top recipients and concentration of payments among the three main categories of USDA programs.



USDA subsidy information for **Flat Willow Ranch**

Addresses on file with USDA for Flat Willow Ranch

USDA county office from which subsidies were paid:	Subsidy Payments 1995-2010	Most recent address on file in USDA county office
Musselshell County, Montana	\$1,193,908	Flat Willow Ranch Roundup, MT 59072
Total	\$1,193,908	

Note: The information on conservation spending for 2010 is incomplete due to missing data from USDA's Natural Resource Conservation Service. Payment data currently are not included for the Environmental Quality Incentives Program, but will be added once NRCS makes it available.

The information provided for the Wetland Reserve Program (WRP) provides an inaccurate picture of how WRP payments are distributed. USDA's Natural Resource Conservation Service uses title companies as intermediaries to finalize wetlands easements under the Wetlands Reserve Program. As a result, the data provided to us shows large sums of money going to these title companies. In reality, the payments are ultimately distributed to landowners participating in the WRP.

Unfortunately, NRCS has not provided the data to show where these farms and wetlands are located or which farmers or landowners are enrolling in the program, so EWG is unable to allocate these large sums of money to individuals beyond the title companies. Therefore, these companies skew the conservation rankings and payment concentration, which EWG cannot avoid unless and until NRCS makes available the additional farm attribution data. Therefore, we have not included WRP payments in the 2010 data update.

Finally, we have separated data on farm commodity, disaster and conservation payments in order to provide a more accurate picture of top recipients and concentration of payments among the three main categories of USDA programs.

Flat Willow Ranch received payments totaling **\$1,193,908** from 1995 through 2010

Year	Conservation Subsidies	Disaster Subsidies	Commodity Subsidies	Total USDA Subsidies 1995-2010
1995	\$0	\$0	\$20,922	\$20,922
1996	\$0	\$0	\$48,097	\$48,097
1997	\$0	\$0	\$20,642	\$20,642
1998	\$0	\$0	\$79,797	\$79,797
1999	\$0	\$10,163	\$150,100	\$160,263
2000	\$0	\$9,842	\$43,549	\$53,391
2001	\$-2,625	\$94,605	\$47,756	\$139,736
2002	\$0	\$11,530	\$21,883	\$33,413
2003	\$0	\$80,000	\$58,120	\$138,120
2004	\$0	\$463	\$51,922	\$52,385
2005	\$0	\$9,698	\$42,405	\$52,103
2006	\$0	\$0	\$53,124	\$53,124
2007	\$0	\$0	\$29,613	\$29,613
2008	\$0	\$628	\$40,000	\$40,628
2009	\$0	\$0	\$49,768	\$49,768
2010	\$0	\$100,000	\$121,907	\$221,907
Total	\$-2,625	\$316,929	\$879,604	\$1,193,908

Crop Summary for Flat Willow Ranch

Crop	Payments 1995-2009
Wheat Subsidies**	\$539,404
Barley Subsidies**	\$164,195
Livestock Subsidies	\$17,270
Canola Subsidies**	\$3,681
Oat Subsidies**	\$645

Note: The information on conservation spending for 2010 is incomplete due to missing data from USDA's Natural Resource Conservation Service. Payment data currently are not included for the Environmental Quality Incentives Program, but will be added once NRCS makes it available.

The information provided for the Wetland Reserve Program (WRP) provides an inaccurate picture of how WRP payments are distributed. USDA's Natural Resource Conservation Service uses title companies as intermediaries to finalize wetlands easements under the Wetlands Reserve Program. As a result, the data provided to us shows large

USDA subsidy information for **Flat Willow Ranch****Payment Breakdown**

Subsidy Program	Total Payments 1995-2010
Total USDA - Subsidies	\$1,193,908
<i>Subtotal, Farming Subsidies</i>	\$879,604
<i>Subtotal, Conservation Programs</i>	\$-2,625
<i>Subtotal, Disaster Payments</i>	\$316,929

Commodity subsidy breakdown

Subsidy Program	Total Payments 1995-2010
Subtotal, Farming Subsidies	\$879,604
<i>Total Direct Payments</i>	\$434,881
Direct Program Payments - 2008 Farm Bill	\$171,675
Direct Payment - Barley	\$9,388
Direct Payment - Canola	\$674
Direct Payment - Oats	\$10
Direct Payment - Wheat	\$253,134
<i>Total Counter Cyclical Payments</i>	\$4,489
Counter Cyclical Payment - Barley	\$4,489
<i>Production Flexibility Contracts</i>	\$236,270
Production Flexibility - Barley	\$79,906
Production Flexibility - Oats	\$356
Production Flexibility - Wheat	\$156,008
<i>Mkt. Loss Asst. - Commodity Crops</i>	\$123,582
Market Loss Assistance - Barley	\$43,269
Market Loss Assistance - Oats	\$205
Market Loss Assistance - Wheat	\$80,108
<i>Oilseed Program</i>	\$1,033
Oilseed Program - Canola	\$1,033
<i>Deficiency Payments</i>	\$7,312
Advance Deficiency - Barley	\$8,759
Deficiency - Barley	\$-1,521
Advance Deficiency - Oats	\$111
Deficiency - Oats	\$-37

Advance Deficiency - Wheat	\$11,536
Deficiency - Wheat	\$-11,536
<i>Loan Deficiency Payments</i>	\$72,034
Loan Deficiency - Barley	\$19,905
Loan Deficiency - Canola Oil	\$1,974
Loan Deficiency - Wheat	\$50,745
Loan Def. Refund - Wheat	\$-591
<i>Misc. Farm - Subsidies</i>	\$3
Interest Penalty Payments	\$3

Conservation subsidy breakdown

Subsidy Program	Total Payments 1995-2010
Subtotal, Conservation Programs	\$-2,625
<i>Conservation Reserve Program</i>	\$-2,625
CRP - Haying / Grazing	\$-2,625

Disaster subsidy breakdown

Subsidy Program	Total Payments 1995-2010
Subtotal, Disaster Payments	\$316,929
<i>Supplemental Revenue Assistance Payments Program</i>	\$100,000
SURE - Program Payments	\$79,919
SURE - 2010 Recovery Act Payments for Crop Year 2008	\$20,081
<i>Misc. Disaster Payments</i>	\$199,659
Crop Disaster - Program	\$190,331
Non-insured Assistance	\$3,551
Disaster Supplemental	\$5,777
<i>Livestock Disaster / Emergency</i>	\$8,828
Emergency Livestock Feed Assistance	\$8,828
Livestock Compensation Program	\$8,442

Note: The information on conservation spending for 2010 is incomplete due to missing data from USDA's Natural Resource Conservation Service. Payment data currently are not included for the Environmental Quality Incentives Program, but will be added once NRCS makes it available.

The information provided for the Wetland Reserve Program (WRP) provides an inaccurate picture of how WRP payments are distributed. USDA's Natural Resource Conservation Service uses title companies as intermediaries to finalize wetlands easements under the Wetlands Reserve Program. As a result, the data provided to us shows large sums of money going to these title companies. In reality, the payments are ultimately distributed to landowners participating in the WRP.

Unfortunately, NRCS has not provided the data to show where these farms and wetlands are located or which farmers or landowners are enrolling in the program, so EWG is unable to allocate these large sums of money to individuals beyond the title companies. Therefore, these companies skew the conservation rankings and payment concentration, which EWG cannot avoid unless and until NRCS makes available the additional farm attribution data. Therefore, we have not included WRP payments in the 2010 data update.

Finally, we have separated data on farm commodity, disaster and conservation payments in order to provide a more accurate picture of top recipients and concentration of payments among the three main categories of USDA programs.



USDA subsidy information for Flat Willow Ranch

Ownership shares for Flat Willow Ranch

Pick year for ownership information

USDA county office/Ownership:	Percentage Share*
Flat Willow Ranch ownership information from 2006 Musselshell County, Montana	
Anne Stahl	3.45%
Susie Wollman	3.45%
Peter Hofer	3.45%
Katie Hofer	3.45%
Becky Stahl	3.45%
Mike Wollman	3.45%
Mike Wollman Jr	3.45%
Tim Stahl	3.45%
Ann Stahl	3.45%
Helen Stahl	3.45%
Debbie Wollman	3.45%
Christy Hofer	3.45%
Betty Hofer	3.45%
Brad Stahl	3.45%
Jonathan Stahl	3.45%
Becky Stahl	3.45%
Titus Timothy Stahl	3.45%
Dave Stahl	3.45%
Keturah Stahl	3.44%
Kenneth Stahl	3.44%
Whitney Wollman	3.45%
Jamie Patricia Stahl	3.44%
Roman Bradley Wollman	3.45%
Joseph Jonathan Stahl	3.45%
Taylor Ann Stahl	3.45%
Cameron Wollman	3.44%

<u>Zane Bradley Stahl</u>	3.44%
<u>George P Hofer</u>	3.45%
<u>Tia R Stahl</u>	3.45%

* According to USDA percentage shares for ownership may not reflect share of subsidy payments. EWG review shows that share information on file with USDA may not always equal 100 percent. Most recent percentage share information is from 2008. Future release of this information was barred by law in the 2008 Farm Bill.

Note: The information on conservation spending for 2010 is incomplete due to missing data from USDA's Natural Resource Conservation Service. Payment data currently are not included for the Environmental Quality Incentives Program, but will be added once NRCS makes it available.

The information provided for the Wetland Reserve Program (WRP) provides an inaccurate picture of how WRP payments are distributed. USDA's Natural Resource Conservation Service uses title companies as intermediaries to finalize wetlands easements under the Wetlands Reserve Program. As a result, the data provided to us shows large sums of money going to these title companies. In reality, the payments are ultimately distributed to landowners participating in the WRP.

Unfortunately, NRCS has not provided the data to show where these farms and wetlands are located or which farmers or landowners are enrolling in the program, so EWG is unable to allocate these large sums of money to individuals beyond the title companies. Therefore, these companies skew the conservation rankings and payment concentration, which EWG cannot avoid unless and until NRCS makes available the additional farm attribution data. Therefore, we have not included WRP payments in the 2010 data update.

Finally, we have separated data on farm commodity, disaster and conservation payments in order to provide a more accurate picture of top recipients and concentration of payments among the three main categories of USDA programs.

HUTTERITE CONTACTS

GO TO MAIN INDEX

- L Big Sky, Cut Bank, MT 59427
- L Big Stone, Sand Coulee, MT 59472
- L Birch Creek, Valier, MT 59486-5445
- L Camrose, Ledger, MT 59456
- L Cascade, Sun River, MT 59483
- U Cool Springs, Rudyard, MT 59540
- L Duncan Ranch, Harlowtown, MT 59036
- L Eagle Creek, Galata, MT 59444
- L East End, Havre, MT 59501
- L Elk Creek, Augusta, MT 59410
- L Fair Haven, Ulm, MT 59485
- L Glacier, Cut Bank, MT 59427
- L Glendale, Cut Bank, MT 59427-9101
- L Golden Valley, Ryegate, MT 59074
- L Hartland, Havre, MT 59501
- L Hidden Lake, Cut Bank, MT 59427
- L Hilldale, Havre, MT 59501
- L Hillside, Sweetgrass, MT 59484
- L Horizon, Cut Bank, MT 59427
- L Kingsbury, Valier, MT 59486-9704
- L Martinsdale, Martinsdale, MT 59053
- L Milford, Wolf Creek, MT 59648-8637
- L Miller, Choteau, MT 59422
- L Mountain View, Broadview, MT 59015
- L New Miami, Conrad, MT 59425
- L New Rockport, Choteau, MT 59422
- L Pleasant Valley, Belt, MT 59412
- L Pondera, Valier, MT 59486
- L Rimrock, Sunburst, MT 59482
- L Riverview, Chester, MT 59522
- L Rockport, Pendroy, MT 59467
- L Sage Creek, Chester, MT 59522
- L Seville, Cut Bank, MT 59427
- L Springdale, White Sulphur, MT 59645
- L Springwater, Harlowton, MT, 59036-0782
- L Sunny Brook, Chester, MT 59522
- L Twin Hills, Carter, MT 59420
- D Ayers Ranch, Grass Range, MT 59032
- D Deerfield, Lewistown, MT 59457
- D East Malta, Malta, MT 59538
- D Flat Willow Ranch, Roundup, MT 59072
- D Fords Creek, Grass Range, MT 59032
- D Forty Mile, Lodge Grass, MT 59050
- D Gildford, Gildford, MT 59525
- D Kilby Butte, Roundup, MT 59072
- D King Ranch, Lewiston, MT 59457
- D Loring, Loring, MT 59537
- D North Harlem, Harlem, MT 59526

Flat Willow Ranch Dariusleut

Box 559 Colony Rd.

Roundup, MT 59072

Established From King Ranch, Lewiston, MT 59457

Manager David Stahl

406-429-7661

fax 2991

Contact Information for Hutterite colonies as USDA farm subsidy recipients
Subject: Flat Willow Ranch, Roundup, MT 59072

Contact Information for [Flat Willow Ranch, Roundup, MT 59072]

1) Hutterite Directory

Phone:

1) David Stahl, Manager: [406-429-7661]

Address:

Flat Willow Ranch Colony


Box 559 Colony Rd.

Roundup, MT 59072

Address verification results from [www.melissadata.com]:

1) For (1) Hutterite Directory:

Address not verified. The suite or apartment number is not valid.



There's a new MapQuest - come try it out!

MAPQUEST

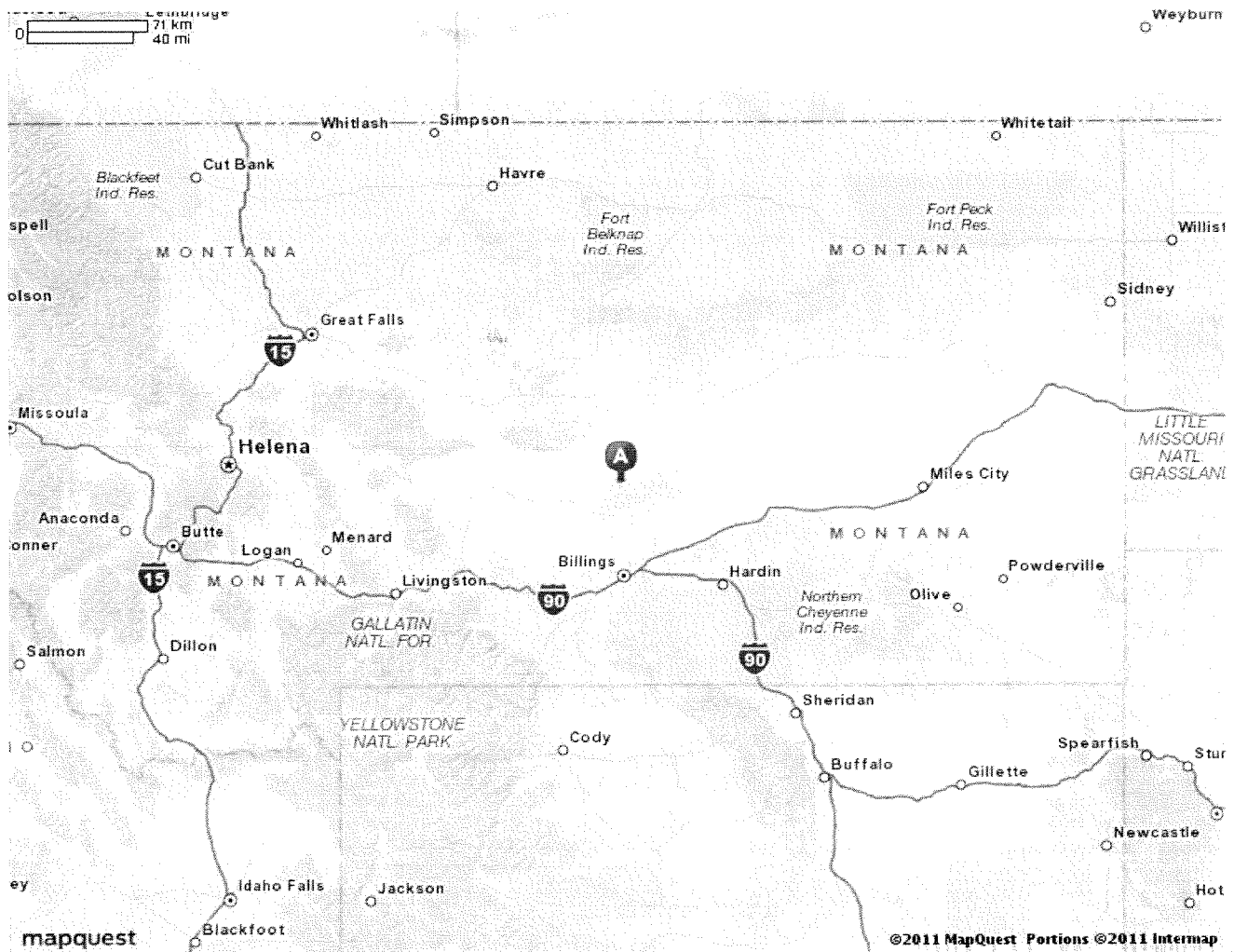
Sorry! When printing directly from the browser your directions or map may not print correctly. For best results, try clicking the Printer-Friendly button.

★ Roundup, MT

More map. Less scrolling.

the new
mapquest

Try it now »



Directions and maps are informational only. We make no warranties on the accuracy of their content, road conditions or route usability or expeditiousness. You assume all risk of use. MapQuest and its suppliers shall not be liable to you for any loss or delay resulting from your use of MapQuest.



List of Evidence for Hutterite colonies as USDA farm subsidy recipients

Subject: Fords Creek Colony, Grass Range, MT 59032

Location by State: Montana

Form and Version of Evidence:

[Short Form for Original Evidence (Long Form) and New Evidence 1]

Timeframe of Evidence as Webpages: 2009-2011

Status: Investigation as EO (Exempt Organization)

Topic: Short Form includes Findings from Original Evidence (Long Form) and
New Evidence 1, and Conclusion from New Evidence 1

Section SF. List of Short Form of Evidence for OE and NE 1

- 1) EWG 'Search Result' and 'Farm Location(s)' webpages (10/22/2009) for data 1995-2006
Both from Environmental Working Group's Farm Subsidy Database - [<http://farm.ewg.org/>]
Evidence included: yes
- 2) EWG 'Ownership Interest(s)' webpage(s) (10/22/2009) for data 1995-2006
From Environmental Working Group's Farm Subsidy Database - [<http://farm.ewg.org/>]
Evidence included: yes
- 3) EWG dataset (7/20/2011) for data 1995-2010
From Environmental Working Group's Farm Subsidy Database - [<http://farm.ewg.org/>]
Evidence included: yes
- 4) IRS Exempt Organization (EO) data webpage(s) from [www.irs.gov]
EO File URL: (not included)
EO File Date (for OE): (not included)
EO File Date (for NE 1): (not included)
Evidence included: no
- 5) IRS EO/BMF Data Decoded page
Evidence included: no
- 6) Melissa Data webpage(s) from [www.melissadata.com]
Evidence included: no
- 7) Manta data webpage(s) (10/22/2009) from [www.manta.com]
Evidence included: yes
- 8) Hutterite Surnames page
Evidence included: yes
- 9) Hutterite Directory webpage(s) (10/22/2009)
From [www.cedrontech.com], or link from [www.hutterites.org]
Evidence included: yes
- 10) Contact Information page(s)
Evidence included: yes
- 11) MapQuest webpage(s) (5/24/2011) from [www.mapquest.com]
Evidence included: yes

Note:

All evidence has been introduced for the original evidence (long form) and/or the new evidence 1, except the 'Contact Information' page and the 'MapQuest' webpage which are introduced as evidence for the 'Short Form of Evidence for OE and NE 1'.

List of Evidence for Hutterite colonies as USDA farm subsidy recipients

Subject: Fords Creek Colony, Grass Range, MT 59032

Location by State: Montana

Status: Investigation as EO (Exempt Organization)

Topic: Findings, for Section LF and Section SF, Version 1

Findings (for Section LF and Section SF, Version 1):

1:

Fords Creek Colony is confirmed as a Hutterite colony and member of the Hutterian Brethren Church based on data for ID as a Hutterite colony. A Hutterite surname is found at Fords Creek Colony and Fords Creek Colony is a recognized Hutterite colony by inclusion in the Hutterite Directory.

Data for Fords Creek Colony for ID as a Hutterite colony:

1) Name: Fords Creek Colony, Grass Range, MT 59032

2) EWG/USDA ownership shares data, Hutterite Surnames: Stahl

3) Hutterite Directory (for Fords Creek Colony): Fords Creek, Box 118, Grass Range, MT 59032

2:

IRS EO/BMF data not found so do not know IRC section.

3:

Dataset for timeframe 1995-2006:

Identity of USDA farm subsidy recipient:

[Fords Creek Colony, Grass Range, MT 59032]

USDA farm subsidy total:

1) Subsidy Total 1995-2006: \$360,583.48 (note: exact calculation)

2) Subsidy Payments 1995-2006 Total: \$360,583 (note: rounded off calculation)

IRC Section: (unknown)

Ruling Date: (unknown)

Operating As: Hutterite colony

> Findings for Section NE 1, for:
[Fords Creek Colony, Grass Range, MT 59032]
(page 1)

1:

Refer to the original findings for Section LF for data.

2:

Melissa Data can be established as a valid data source for IRS data from [Findings for documentation as evidence for Hutterite colonies as USDA farm subsidy recipients] that will establish that there are 100 organizations with IRS EO/BMF data and Melissa Data data with the same IRS Employer Identification Number (EIN) and Melissa Data data that can be converted to decoded IRS EO/BMF data, so the data is for the same organization.

> Conclusion for Section NE 1, for:
[Fords Creek Colony, Grass Range, MT 59032]
(page 1)

1:

This conclusion is a updated version of the original conclusion for Section LF so refer to this updated conclusion as the new conclusion for Section LF. This conclusion includes a updated dataset with data for timeframe 1995-2010.

2:

IRS EO/BMF data not found for original evidence.

Melissa Data not found for new evidence so do not know IRC section.

3:

Dataset for timeframe 1995-2010:

Identity of USDA farm subsidy recipient:

[Fords Creek Colony, Grass Range, MT 59032]

USDA farm subsidy total:

1) Subsidy Total 1995-2010: \$404,997.48 (note: exact calculation)

2) Subsidy Payments 1995-2010 Total: \$404,997 (note: rounded off calculation)

3) 'Summary' data shows that the farm subsidy payment data for the calculation of the USDA farm subsidy total for 1995-2010 applies to 1995-2010.

IRC Section: (unknown)

Ruling Date: (unknown)

Operating As: Hutterite colony

4:

Recommendation:

> Step 1

A investigation to find IRC section data from the IRS Business Master File (BMF) for:

Name: Fords Creek Colony, Grass Range, MT 59032

Timeframe for IRC section data: 1995-2010

Data from Section LF:

Hutterite Directory (for Fords Creek Colony): Fords Creek, Box 118, Grass Range, MT 59032

environmental working group's Farm Subsidy Database



178,140,609

NEW 2007 Direct Payment Subsidy Overview **NEW Press Release**


[2008 Farm Subsidy Database Update](#)

[2008 Summary](#)

[2008 News Release](#)

[EWG's Policy Analysis Database](#)

READ MULCH
Updates, commentary,
& your feedback



NEW!

- [Full Disclosure: Who really benefits from federal farm subsidies](#)
- [What's in the new Farm Bill 2007 Database?](#)
- [New Farm Bill Web Site Generates Media Storm](#)

[Congressional District Ranking](#)

Related Content

Farms Receiving Government

Payments

Speech: Farm Policy For The Rest of

Us

EWG Farm Subsidy Database

Corporate Subsidy Recipients 1 to 1 of 1 in Montana

Business Name: FORDS CREEK

Rank	Name	Location	Subsidy Total 1995-2006
1	Fords Creek Colony	Grass Range, MT 59032	\$ 360,583.48

environmental working group's Farm Subsidy Database



178,141,039

NEW 2007 Direct Payment Subsidy Overview NEW Press Release

[2008 Farm Subsidy Database Update](#)

[2008 Summary](#)

[2008 News Release](#)

[EWG's Policy Analysis Database](#)

READ MULCH

Updates, commentary,
& your feedback



NEW!

- [Full Disclosure: Who really benefits from federal farm subsidies](#)
- [What's in the new Farm Bill 2007 Database?](#)
- [New Farm Bill Web Site Generates Media Storm](#)

[Congressional District Ranking](#)

Related Content

Farms Receiving Government

Payments

Speech: Farm Policy For The Rest of
Us

USDA subsidy information for Fords Creek Colony

Fords Creek Colony: [Summary](#) | [Programs](#) | [Programs by year](#) | [Farm Location\(s\)](#) | [Ownership Interest\(s\)](#)

Addresses on file with USDA for Fords Creek Colony

USDA county office from which subsidies were paid:	Subsidy Payments 1995-2006	Most recent address on file in USDA county office
Fergus County, Montana	\$360,583	Fords Creek Colony Grass Range, MT 59032
Total	\$360,583	

environmental working group's Farm Subsidy Database



178,141,149

NEW 2007 Direct Payment Subsidy Overview

NEW Press Release


[2008 Farm Subsidy Database Update](#)

[2008 Summary](#)

[2008 News Release](#)

[EWG's Policy Analysis Database](#)

READ MULCH
Updates, commentary,
& your feedback



NEW!

- [Full Disclosure: Who really benefits from federal farm subsidies](#)
- [What's in the new Farm Bill 2007 Database?](#)
- [New Farm Bill Web Site Generates Media Storm](#)

[Congressional District Ranking](#)

Related Content

[Farms Receiving Government](#)

[Payments](#)

[Speech: Farm Policy For The Rest of
Us](#)

USDA subsidy information for Fords Creek Colony

[Fords Creek Colony: Summary](#) | [Programs](#) | [Programs by year](#) | [Farm Location\(s\)](#) | [Ownership Interest\(s\)](#)

Ownership shares for Fords Creek Colony

Pick year for ownership information

USDA county office/Ownership:	Percentage Share*
Fords Creek Colony ownership information from 2006 Fergus County, Montana	
Jeffrey J Stahl Grass Range, MT 59032	5.56 %
Joe Stahl Grass Range, MT 59032	5.56 %
Dora Stahl Grass Range, MT 59032	5.56 %
Susan J Stahl Grass Range, MT 59032	5.56 %
Kathrin A Stahl Grass Range, MT 59032	5.56 %
Brently J Stahl Grass Range, MT 59032	5.55 %
Lydia Stahl Grass Range, MT 59032	5.55 %
Dwayne Joseph Stahl Grass Range, MT 59032	5.55 %
Frank Aron Stahl Grass Range, MT 59032	5.56 %
Eileen Stahl Grass Range, MT 59032	5.56 %
Robert Stahl Grass Range, MT 59032	5.56 %
Jacob F Stahl Grass Range, MT 59032	5.56 %

Related News Coverage
FSA Fact Sheets

Sign up to receive email updates
from EWG

Sign Me Up

<u>Lance Edward Stahl</u> Grass Range, MT 59032	5.56 %
<u>Rachelle Dee Stahl</u> Grass Range, MT 59032	5.55 %
<u>Janelle Marie Stahl</u> Grass Range, MT 59032	5.55 %
<u>Karla Ann Stahl</u> Grass Range, MT 59032	5.55 %
<u>Troy Daniel Stahl</u> Grass Range, MT 59032	5.55 %
<u>Gregory R Stahl</u> Grass Range, MT 59032	5.55 %

* According to USDA percentage shares for ownership may not reflect share of subsidy payments. EWG review shows that share information on file with USDA may not always equal 100 percent.

www.ewg.org is the website for both Environmental Working Group and EWG Action Fund

Copyright 2009, Environmental Working Group. All Rights Reserved.

Headquarters 1436 U St. N.W., Suite 100 | Washington, DC 20009 || [Contact Us](#)
California Office 1904 Franklin St. Suite 703 | Oakland, CA 94612 || [Contact Us](#)





EWG Farm Subsidy Database

Corporate Subsidy Recipients 1 to 1 of 1 in Montana

Business Name: **FORDS CREEK**

Rank	Name	Location	Subsidy Total 1995-2010
1	<u>Fords Creek Colony</u>	Grass Range, MT 59032	\$ 404,997.48

Note: The information on conservation spending for 2010 is incomplete due to missing data from USDA's Natural Resource Conservation Service. Payment data currently are not included for the Environmental Quality Incentives Program, but will be added once NRCS makes it available.

The information provided for the Wetland Reserve Program (WRP) provides an inaccurate picture of how WRP payments are distributed. USDA's Natural Resource Conservation Service uses title companies as intermediaries to finalize wetlands easements under the Wetlands Reserve Program. As a result, the data provided to us shows large sums of money going to these title companies. In reality, the payments are ultimately distributed to landowners participating in the WRP.

Unfortunately, NRCS has not provided the data to show where these farms and wetlands are located or which farmers or landowners are enrolling in the program, so EWG is unable to allocate these large sums of money to individuals beyond the title companies. Therefore, these companies skew the conservation rankings and payment concentration, which EWG cannot avoid unless and until NRCS makes available the additional farm attribution data. Therefore, we have not included WRP payments in the 2010 data update.

Finally, we have separated data on farm commodity, disaster and conservation payments in order to provide a more accurate picture of top recipients and concentration of payments among the three main categories of USDA programs.

USDA subsidy information for **Fords Creek Colony****Addresses on file with USDA for Fords Creek Colony**

USDA county office from which subsidies were paid:	Subsidy Payments 1995-2010	Most recent address on file in USDA county office
Fergus County, Montana	\$404,997	Fords Creek Colony Grass Range, MT 59032
Total	\$404,997	

Note: The information on conservation spending for 2010 is incomplete due to missing data from USDA's Natural Resource Conservation Service. Payment data currently are not included for the Environmental Quality Incentives Program, but will be added once NRCS makes it available.

The information provided for the Wetland Reserve Program (WRP) provides an inaccurate picture of how WRP payments are distributed. USDA's Natural Resource Conservation Service uses title companies as intermediaries to finalize wetlands easements under the Wetlands Reserve Program. As a result, the data provided to us shows large sums of money going to these title companies. In reality, the payments are ultimately distributed to landowners participating in the WRP.

Unfortunately, NRCS has not provided the data to show where these farms and wetlands are located or which farmers or landowners are enrolling in the program, so EWG is unable to allocate these large sums of money to individuals beyond the title companies. Therefore, these companies skew the conservation rankings and payment concentration, which EWG cannot avoid unless and until NRCS makes available the additional farm attribution data. Therefore, we have not included WRP payments in the 2010 data update.

Finally, we have separated data on farm commodity, disaster and conservation payments in order to provide a more accurate picture of top recipients and concentration of payments among the three main categories of USDA programs.



Fords Creek Colony received payments totaling \$404,997 from 1995 through 2010

Year	Conservation Subsidies	Disaster Subsidies	Commodity Subsidies	Total USDA Subsidies 1995-2010
1995	\$0	\$0	\$7,950	\$7,950
1996	\$0	\$0	\$8,471	\$8,471
1997	\$0	\$0	\$12,409	\$12,409
1998	\$0	\$0	\$41,086	\$41,086
1999	\$0	\$0	\$42,436	\$42,436
2000	\$0	\$1,589	\$33,130	\$34,719
2001	\$3,759	\$42,694	\$19,813	\$66,266
2002	\$32,412	\$8,628	\$9,918	\$50,958
2003	\$31	\$23,422	\$13,255	\$36,708
2004	\$0	\$0	\$25,176	\$25,176
2005	\$0	\$4,278	\$16,936	\$21,214
2006	\$0	\$0	\$13,191	\$13,191
2007	\$0	\$0	\$11,161	\$11,161
2008	\$0	\$0	\$11,381	\$11,381
2009	\$0	\$0	\$10,936	\$10,936
2010	\$0	\$0	\$10,936	\$10,936
Total	\$36,202	\$80,611	\$288,184	\$404,997

Crop Summary for Fords Creek Colony

Crop	Payments 1995-2010
Wheat Subsidies**	\$158,805
Barley Subsidies**	\$107,474
Livestock Subsidies	\$20,733

Note: The information on conservation spending for 2010 is incomplete due to missing data from USDA's Natural Resource Conservation Service. Payment data currently are not included for the Environmental Quality Incentives Program, but will be added once NRCS makes it available.

The information provided for the Wetland Reserve Program (WRP) provides an inaccurate picture of how WRP payments are distributed. USDA's Natural Resource Conservation Service uses title companies as intermediaries to finalize wetlands easements under the Wetlands Reserve Program. As a result, the data provided to us shows large sums of money going to these title companies. In reality, the payments are ultimately distributed to landowners participating in the WRP.

Unfortunately, NRCS has not provided the data to show where these farms and wetlands are located or which farmers or landowners are enrolling in the program, so EWG is unable to allocate these large sums of money to individuals beyond the title companies. Therefore, these companies skew the conservation rankings and payment concentration,

USDA subsidy information for **Fords Creek Colony**

Payment Breakdown

Subsidy Program	Total Payments 1995-2010
Total USDA - Subsidies	\$404,997
<i>Subtotal, Farming Subsidies</i>	\$288,184
<i>Subtotal, Conservation Programs</i>	\$36,202
<i>Subtotal, Disaster Payments</i>	\$80,611

Commodity subsidy breakdown

Subsidy Program	Total Payments 1995-2010
Subtotal, Farming Subsidies	\$288,184
<i>Total Direct Payments</i>	\$91,201
Direct Program Payments - 2008 Farm Bill	\$21,872
Direct Payment - Barley	\$22,708
Direct Payment - Wheat	\$46,621
<i>Total Counter Cyclical Payments</i>	\$4,373
Counter Cyclical Payment - Barley	\$4,373
<i>Production Flexibility Contracts</i>	\$83,682
Production Flexibility - Barley	\$34,212
Production Flexibility - Wheat	\$49,470
<i>Mkt. Loss Asst. - Commodity Crops</i>	\$41,669
Market Loss Assistance - Barley	\$17,165
Market Loss Assistance - Wheat	\$24,504
<i>Deficiency Payments</i>	\$188
Advance Deficiency - Barley	\$3,761
Deficiency - Barley	\$-3,573
Advance Deficiency - Wheat	\$4,001
Deficiency - Wheat	\$-4,001
<i>Loan Deficiency Payments</i>	\$67,038
Loan Deficiency - Barley	\$29,274
Loan Def. Refund - Barley	\$-446
Loan Deficiency - Wheat	\$38,562
Loan Def. Refund - Wheat	\$-352
<i>Misc. Farm - Subsidies</i>	\$33

Interest Penalty Payments	\$33
---------------------------	------

Conservation subsidy breakdown

Subsidy Program	Total Payments 1995-2010
Subtotal, Conservation Programs	\$36,202
<i>Emergency Conservation</i>	\$36,202
Emergency Conservation - Drought	\$36,202

Disaster subsidy breakdown

Subsidy Program	Total Payments 1995-2010
Subtotal, Disaster Payments	\$80,611
<i>Misc. Disaster Payments</i>	\$59,878
Crop Disaster - Program	\$55,185
Non-insured Assistance	\$4,693
<i>Livestock Disaster / Emergency</i>	\$15,783
Emergency Livestock Feed Assistance	\$15,783
Livestock Compensation Program	\$4,950

Note: The information on conservation spending for 2010 is incomplete due to missing data from USDA's Natural Resource Conservation Service. Payment data currently are not included for the Environmental Quality Incentives Program, but will be added once NRCS makes it available.


The information provided for the Wetland Reserve Program (WRP) provides an inaccurate picture of how WRP payments are distributed. USDA's Natural Resource Conservation Service uses title companies as intermediaries to finalize wetlands easements under the Wetlands Reserve Program. As a result, the data provided to us shows large sums of money going to these title companies. In reality, the payments are ultimately distributed to landowners participating in the WRP.

Unfortunately, NRCS has not provided the data to show where these farms and wetlands are located or which farmers or landowners are enrolling in the program, so EWG is unable to allocate these large sums of money to individuals beyond the title companies. Therefore, these companies skew the conservation rankings and payment concentration, which EWG cannot avoid unless and until NRCS makes available the additional farm attribution data. Therefore, we have not included WRP payments in the 2010 data update.

Finally, we have separated data on farm commodity, disaster and conservation payments in order to provide a more accurate picture of top recipients and concentration of payments among the three main categories of USDA programs.

USDA subsidy information for **Fords Creek Colony**

Ownership shares for Fords Creek Colony

Pick year for ownership information 

USDA county office/Ownership:

Percentage
Share*

Fords Creek Colony
ownership information from 2008
Fergus County, Montana

Members Of Fords Creek Colony **100.00%**

* According to USDA percentage shares for ownership may not reflect share of subsidy payments. EWG review shows that share information on file with USDA may not always equal 100 percent. Most recent percentage share information is from 2008. Future release of this information was barred by law in the 2008 Farm Bill.

Note: The information on conservation spending for 2010 is incomplete due to missing data from USDA's Natural Resource Conservation Service. Payment data currently are not included for the Environmental Quality Incentives Program, but will be added once NRCS makes it available.

The information provided for the Wetland Reserve Program (WRP) provides an inaccurate picture of how WRP payments are distributed. USDA's Natural Resource Conservation Service uses title companies as intermediaries to finalize wetlands easements under the Wetlands Reserve Program. As a result, the data provided to us shows large sums of money going to these title companies. In reality, the payments are ultimately distributed to landowners participating in the WRP.

Unfortunately, NRCS has not provided the data to show where these farms and wetlands are located or which farmers or landowners are enrolling in the program, so EWG is unable to allocate these large sums of money to individuals beyond the title companies. Therefore, these companies skew the conservation rankings and payment concentration, which EWG cannot avoid unless and until NRCS makes available the additional farm attribution data. Therefore, we have not included WRP payments in the 2010 data update.

Finally, we have separated data on farm commodity, disaster and conservation payments in order to provide a more accurate picture of top recipients and concentration of payments among the three main categories of USDA programs.



USDA subsidy information for **Members Of Fords Creek Colony**

Recipient's ownership share(s)

Recipient:	County	Percentage Share*
	Fergus County, Montana	100.0 %
<u>Fords Creek Colony</u>	Fergus County, Montana	100.0 %
	Fergus County, Montana	100.0 %

* Most recent percentage share information is from 2008. According to USDA percentage shares for ownership may not reflect share of subsidy payments. EWG review shows that share information on file with USDA may not equal 100 percent.

Note: The information on conservation spending for 2010 is incomplete due to missing data from USDA's Natural Resource Conservation Service. Payment data currently are not included for the Environmental Quality Incentives Program, but will be added once NRCS makes it available.

The information provided for the Wetland Reserve Program (WRP) provides an inaccurate picture of how WRP payments are distributed. USDA's Natural Resource Conservation Service uses title companies as intermediaries to finalize wetlands easements under the Wetlands Reserve Program. As a result, the data provided to us shows large sums of money going to these title companies. In reality, the payments are ultimately distributed to landowners participating in the WRP.

Unfortunately, NRCS has not provided the data to show where these farms and wetlands are located or which farmers or landowners are enrolling in the program, so EWG is unable to allocate these large sums of money to individuals beyond the title companies. Therefore, these companies skew the conservation rankings and payment concentration, which EWG cannot avoid unless and until NRCS makes available the additional farm attribution data. Therefore, we have not included WRP payments in the 2010 data update.

Finally, we have separated data on farm commodity, disaster and conservation payments in order to provide a more accurate picture of top recipients and concentration of payments among the three main categories of USDA programs.

[Home](#) | [About Us](#) | [myManta](#) | [FAQ](#) | [View Cart](#) | [My Profile](#)

Login:

Not a member? [Learn more.](#)Thursday, Oct. 22, 2009
63,778,867 companies**New! Manta Featured Listings. 30-Day Free Trial**

COMPANIES: U.S., Australia, Canada, U.K., Worldwide

RESOURCES: Video, Jobs, Reports, White Papers | JOIN US: Twitter, Facebook

Search

BUSINESS CENTERS: Small Biz, Sales Expertise, HR, Travel, Career, Tech

U.S. » Grass Range, MT » Associations/Non-Profits » Religious Organizations » Churches » Fords Creek Colony

Fords Creek Colony

14 Miles Nw
Grass Range, MT 59032**Phone:** (406) 428-2350**Website:** Information not found (?)

Is this your company?

[Claim This Profile](#)

These Members Work Here

**Do you?**
SAY SO

Ads by Google

[Make FX payments online](#) Manage transactions on a secured platform. Wires, EFT, ACH available[Real Estate For Sale By:](#) United Country ~ Humberson Homes No One Knows The Country Like We Do[Dallas Luxury Apartments](#) Find Your Next Apartment Home (View Photos & High Def. V-Tours)

The ads are not affiliated with Fords Creek Colony

Business Categories

Religious organizations in Grass Range, MT
Religious Organization, Religious Organizations

Fords Creek Colony Business Information [Claim This Profile](#)

Fords Creek Colony is a private company categorized under Churches and located in Grass Range, MT. Current estimates show this company has an annual revenue of \$200,000 and employs a staff of approximately 3.

Also Does Business As

Information not found (?)

HQ, Branch or Single Location

Single Location

Annual Sales (Estimated)

[View Details](#)

Employees (Estimated)

3



SIC Code and Description

[View Details](#)

NAICS Code and Description

813110, Religious Organizations

Products, Services and Brands

Information not found (?)

State of Incorporation

Information not found

Years in Business

29

Company Contacts

Contact Name	Gender	
Frank Stahl	—	Claim This Profile

Click on the [reports](#) tab at the top of the page to research company background, detailed company profile, credit and financial reports for Fords Creek Colony.

Data above provided by D&B. © Dun and Bradstreet, Inc. All rights Reserved.

Should Know About Us:

We Help You Grow Your Business

[Click Here For Your Risk Free Trial](#)

Send 100 Emails FREE!

VerticalResponse
Email Marketing

Related Links

[Other companies named Fords Creek Colony](#)

[Companies in this industry](#)

[Jobs in Grass Range, MT](#)

Recent Visitors

YOU
[JOIN NOW](#)

Companies by Location: [Grass Range, Montana](#)

Hutterite Surnames

Subject: Fords Creek Colony, Grass Range, MT 59032

Different Business Names: (no data)

A comparison of Hutterite surnames from the webpages 'Founding families' and 'Surnames of Founding Families' at The Federation of East European Family History Societies (FEEFHS) website [www.feefhs.org] and surnames from USDA ownership shares data for: 'Fords Creek Colony'. The USDA data is from the Environmental Working Group's Farm Subsidy Database at the website [www.ewg.org/agmag].

Notes:

- 1) The webpage URL for 'Founding families' is:
[<http://www.feefhs.org/links/hutterites/families.html>].
- 2) The webpage URL for 'Surnames of Founding Families' is:
[<http://www.feefhs.org/links/hutterites/surnames.html>].
- 3) The list of Hutterite surnames includes Hutterite surnames found with Hutterite colonies as USDA farm subsidy recipients but does not include all Hutterite surnames.

<u>Hutterite Surnames</u>	<u>Surnames from USDA ownership shares data</u>	<u>Surnames that match both lists</u>
Decker	Stahl	Stahl
Entz		
Glanzer		
Gross		
Hofer		
Kleinsasser		
Maendel (Mandel)		
Miller		
Stahl		
Tschetter		
Waldner		
Walter		
Wipf		
Wollman		
Wurtz		
Wurz		

Comparison data

Name: Fords Creek Colony

Location: Grass Range, MT 59032

Different Business Names: (no data)

Hutterite Surnames: Stahl

Data Timeframe: 1995-2006

[Home](#)[Notifications](#)[Reach Us](#)

Keep our server humming, [Donate](#).

HUTTERITE CONTACTS

GO TO MAIN INDEX

- L Fair Haven, Ulm, MT 59485
- S Fairholme, Portage La Prairie, MB R1N 3B9
- L Fairlane, Skiff, AB T0K 2B0
- D Fairview, Crossfield, AB T0M 0S0
- S Fairview, La Moure, ND 58458-9038
- L Fairville, Bassano, AB T0J 0B0
- S Fairway, Douglas, MB R0K 0R0
- D Ferrybank, Ponoka, AB T4J 1R4
- D Flat Willow Ranch, Roundup, MT 59072
- S Fordham, Carpenter, SD 57322
- D Fords Creek, Grass Range, MT 59032
- S Forest River, Fordville, ND 58231-9525
- D Fort Pitt, Lloydminster, SK S9V 1C1
- D Forty Mile, Lodge Grass, MT 59050

Fords Creek Dariusleut

Box 118

Grass Range, MT 59032

Established From Ayers Ranch, Grass Range, MT 59032

[Google Map](#)

Manager Frank Stahl

406-428-2350

fax 2350

Minister Frank Stahl

Field Boss: Joe Stahl 2153

Missing info? Suggestion? Let us know:

Contact Information for Hutterite colonies as USDA farm subsidy recipients
Subject: Fords Creek Colony, Grass Range, MT 59032

Contact Information for [Fords Creek Colony, Grass Range, MT 59032]

1) Hutterite Directory

Phone:

1) Frank Stahl, Minister: (no data)

2) Frank Stahl, Manager: [406-428-2350]

Address:

Fords Creek Colony

Box 118

Grass Range, MT 59032

Address verification results from [www.melissadata.com]:

1) For (1) Hutterite Directory:

Address verified for:

PO Box 118

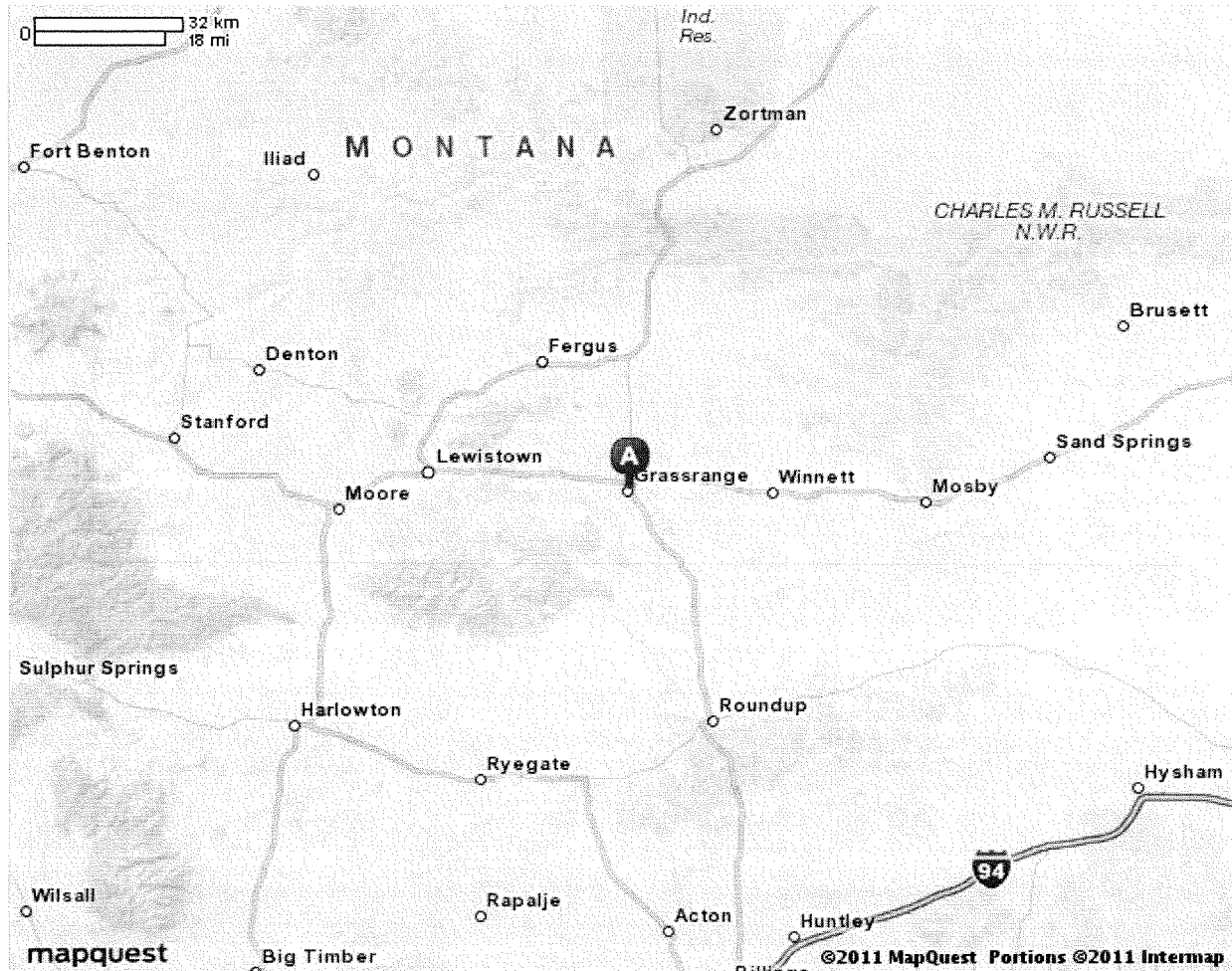
Grass Range, MT 59032-0118



MAPQUEST

Map of Grass Range City Park, MT

Notes



All rights reserved. Use subject to [License/Copyright](#) | [Map Legend](#)

Directions and maps are informational only. We make no warranties on the accuracy of their content, road conditions or route usability or expeditiousness. You assume all risk of use. MapQuest and its suppliers shall not be liable to you for any loss or delay resulting from your use of MapQuest. Your use of MapQuest means you agree to our [Terms of Use](#)

List of Evidence for Hutterite colonies as USDA farm subsidy recipients

Subject: Forty Mile Colony, Lodge Grass, MT 59050

Location by State: Montana

Form and Version of Evidence:

[Short Form for Original Evidence (Long Form) and New Evidence 1]

Timeframe of Evidence as Webpages: 2009-2011

Status: Investigation as EO (Exempt Organization)

Topic: Short Form includes Findings from Original Evidence (Long Form) and
New Evidence 1, and Conclusion from New Evidence 1

Section SF. List of Short Form of Evidence for OE and NE 1

- 1) EWG 'Search Result' and 'Farm Location(s)' webpages (10/22/2009) for data 1995-2006
Both from Environmental Working Group's Farm Subsidy Database - [<http://farm.ewg.org/>]
Evidence included: yes
- 2) EWG 'Ownership Interest(s)' webpage(s) (10/22/2009) for data 1995-2006
From Environmental Working Group's Farm Subsidy Database - [<http://farm.ewg.org/>]
Evidence included: yes
- 3) EWG dataset (7/20/2011) for data 1995-2010
From Environmental Working Group's Farm Subsidy Database - [<http://farm.ewg.org/>]
Evidence included: yes
- 4) IRS Exempt Organization (EO) data webpage(s) from [www.irs.gov]
EO File URL: (not included)
EO File Date (for OE): (not included)
EO File Date (for NE 1): (not included)
Evidence included: no
- 5) IRS EO/BMF Data Decoded page
Evidence included: no
- 6) Melissa Data webpage(s) from [www.melissadata.com]
Evidence included: no
- 7) Manta data webpage(s) (10/22/2009) from [www.manta.com]
Evidence included: yes
- 8) Hutterite Surnames page
Evidence included: yes
- 9) Hutterite Directory webpage(s) (10/22/2009)
From [www.cedrontech.com], or link from [www.hutterites.org]
Evidence included: yes
- 10) Contact Information page(s)
Evidence included: yes
- 11) MapQuest webpage(s) (5/25/2011) from [www.mapquest.com]
Evidence included: yes

Note:

All evidence has been introduced for the original evidence (long form) and/or the new evidence 1, except the 'Contact Information' page and the 'MapQuest' webpage which are introduced as evidence for the 'Short Form of Evidence for OE and NE 1'.

List of Evidence for Hutterite colonies as USDA farm subsidy recipients

Subject: Forty Mile Colony, Lodge Grass, MT 59050

Location by State: Montana

Status: Investigation as EO (Exempt Organization)

Topic: Findings, for Section LF and Section SF, Version 1

Findings (for Section LF and Section SF, Version 1):

1:

Forty Mile Colony is confirmed as a Hutterite colony and member of the Hutterian Brethren Church based on data for ID as a Hutterite colony. Hutterite surnames are found at Forty Mile Colony and Forty Mile Colony is a recognized Hutterite colony by inclusion in the Hutterite Directory. Forty Mile Ranch is recognized as a Dariusleut Hutterite colony and the Hutterite Directory recognizes Forty Mile Colony as a Dariusleut Hutterite colony.

Data for Forty Mile Colony for ID as a Hutterite colony:

1) Name: Forty Mile Colony, Lodge Grass, MT 59050

2) EWG/USDA ownership shares data, Hutterite Surnames: Hofer, Walter

3) Rocky Cape Christian Community/Hutterite colony data:

[Forty Mile Ranch, MT, 1980 - present (note: Dariusleut)]

4) Hutterite Directory (for Forty Mile Colony):

[Forty Mile, PO. Box 506, Lodge Grass, MT 59050]

2:

IRS EO/BMF data not found so do not know IRC section.

3:

Dataset for timeframe 1995-2006:

Identity of USDA farm subsidy recipient:

[Forty Mile Colony, Lodge Grass, MT 59050]

USDA farm subsidy total:

1) Subsidy Total 1995-2006: \$744,132.65 (note: exact calculation)

2) Subsidy Payments 1995-2006 Total: \$744,133 (note: rounded off calculation)

IRC Section: (unknown)

Ruling Date: (unknown)

Operating As: Hutterite colony

> Findings for Section NE 1, for:
[Forty Mile Colony, Lodge Grass, MT 59050]
(page 1)

1:

Refer to the original findings for Section LF for data.

2:

Melissa Data can be established as a valid data source for IRS data from [Findings for documentation as evidence for Hutterite colonies as USDA farm subsidy recipients] that will establish that there are 100 organizations with IRS EO/BMF data and Melissa Data data with the same IRS Employer Identification Number (EIN) and Melissa Data data that can be converted to decoded IRS EO/BMF data, so the data is for the same organization.

> Conclusion for Section NE 1, for:
[Forty Mile Colony, Lodge Grass, MT 59050]
(page 1)

1:

This conclusion is a updated version of the original conclusion for Section LF so refer to this updated conclusion as the new conclusion for Section LF. This conclusion includes a updated dataset with data for timeframe 1995-2010.

2:

IRS EO/BMF data not found for original evidence.

Melissa Data not found for new evidence so do not know IRC section.

3:

Dataset for timeframe 1995-2010:

Identity of USDA farm subsidy recipient:

[Forty Mile Colony, Lodge Grass, MT 59050]

USDA farm subsidy total:

1) Subsidy Total 1995-2010: \$838,825.65 (note: exact calculation)

2) Subsidy Payments 1995-2010 Total: \$838,826 (note: rounded off calculation)

3) 'Summary' data shows that the farm subsidy payment data for the calculation of the USDA farm subsidy total for 1995-2010 applies to 1995-2010.

IRC Section: (unknown)

Ruling Date: (unknown)

Operating As: Hutterite colony

4:

Recommendation:

> Step 1

A investigation to find IRC section data from the IRS Business Master File (BMF) for:

Name: Forty Mile Colony, Lodge Grass, MT 59050

Timeframe for IRC section data: 1995-2010

Data from Section LF:

Manta data: Forty Mile Colony Inc, County Rd 97, Lodge Grass, MT 59050

Hutterite Directory (for Forty Mile Colony): Forty Mile, PO. Box 506, Lodge Grass, MT 59050

environmental working group's Farm Subsidy Database



178,141,367

NEW 2007 Direct Payment Subsidy Overview

NEW Press Release

[2008 Farm Subsidy Database Update](#)

[2008 Summary](#)

[2008 News Release](#)

[EWG's Policy Analysis Database](#)

READ MULCH
Updates, commentary
& your feedback



NEW!

- [Full Disclosure: Who really benefits from federal farm subsidies](#)
- [What's in the new Farm Bill 2007 Database?](#)
- [New Farm Bill Web Site Generates Media Storm](#)

[Congressional District Ranking](#)

EWG Farm Subsidy Database

Corporate Subsidy Recipients 1 to 1 of 1 in Montana

Business Name: FORTY MILE

Rank	Name	Location	Subsidy Total 1995-2006
1	Forty Mile Colony	Lodge Grass, MT 59050	\$ 744,132.65

Related Content

Farms Receiving Government

Payments

Speech: Farm Policy For The Rest of
Us

environmental working group's Farm Subsidy Database



178,141,561

NEW 2007 Direct Payment Subsidy Overview NEW Press Release

[2008 Farm Subsidy Database Update](#)

[2008 Summary](#)

[2008 News Release](#)

[EWG's Policy Analysis Database](#)

READ MULCH
Updates, commentary,
& your feedback

NEW!

- [Full Disclosure: Who really benefits from federal farm subsidies](#)
- [What's in the new Farm Bill 2007 Database?](#)
- [New Farm Bill Web Site Generates Media Storm](#)

[Congressional District Ranking](#)

Related Content

Farms Receiving Government

Payments

Speech: Farm Policy For The Rest of
Us

USDA subsidy information for Forty Mile Colony

Forty Mile Colony: [Summary](#) | [Programs](#) | [Programs by year](#) | [Farm Location\(s\)](#) | [Ownership Interest\(s\)](#)

Addresses on file with USDA for Forty Mile Colony

USDA county office from which subsidies were paid:	Subsidy Payments 1995-2006	Most recent address on file in USDA county office
Big Horn County, Montana	\$744,133	Forty Mile Colony Lodge Grass, MT 59050
Total	\$744,133	

environmental working group's Farm Subsidy Database



178,141,634

NEW 2007 Direct Payment Subsidy Overview

NEW Press Release


[2008 Farm Subsidy Database Update](#)

[2008 Summary](#)

[2008 News Release](#)

[EWG's Policy Analysis Database](#)

READ MULCH
Updates, commentary,
& your feedback



NEW!

- [Full Disclosure: Who really benefits from federal farm subsidies](#)
- [What's in the new Farm Bill 2007 Database?](#)
- [New Farm Bill Web Site Generates Media Storm](#)

[Congressional District Ranking](#)

Related Content

Farms Receiving Government

Payments

Speech: Farm Policy For The Rest of
Us

USDA subsidy information for Forty Mile Colony

Forty Mile Colony: [Summary](#) | [Programs](#) | [Programs by year](#) | [Farm Location\(s\)](#) | [Ownership Interest\(s\)](#)

Ownership shares for Forty Mile Colony

Pick year for ownership information

USDA county office/Ownership:	Percentage Share*
Forty Mile Colony ownership information from 2006 Big Horn County, Montana	
Darius Hofer Lodge Grass, MT 59050	14.29 %
Eli Stanley Walter Lodge Grass, MT 59050	14.28 %
Glen Walter Lodge Grass, MT 59050	14.28 %
Sam Walter Lodge Grass, MT 59050	14.28 %
Paul M Walter Lodge Grass, MT 59050	14.29 %
Henry Walter Lodge Grass, MT 59050	14.29 %
Eli Walter Lodge Grass, MT 59050	14.29 %

* According to USDA percentage shares for ownership may not reflect share of subsidy payments. EWG review shows that share information on file with USDA may not always equal 100 percent.



EWG Farm Subsidy Database

Corporate Subsidy Recipients **1** to **1** of **1** in Montana

Business Name: **FORTY MILE**

Rank	Name	Location	Subsidy Total 1995-2010
1	<u>Forty Mile Colony</u>	Lodge Grass, MT 59050	\$ 838,825.65

Note: The information on conservation spending for 2010 is incomplete due to missing data from USDA's Natural Resource Conservation Service. Payment data currently are not included for the Environmental Quality Incentives Program, but will be added once NRCS makes it available.

The information provided for the Wetland Reserve Program (WRP) provides an inaccurate picture of how WRP payments are distributed. USDA's Natural Resource Conservation Service uses title companies as intermediaries to finalize wetlands easements under the Wetlands Reserve Program. As a result, the data provided to us shows large sums of money going to these title companies. In reality, the payments are ultimately distributed to landowners participating in the WRP.

Unfortunately, NRCS has not provided the data to show where these farms and wetlands are located or which farmers or landowners are enrolling in the program, so EWG is unable to allocate these large sums of money to individuals beyond the title companies. Therefore, these companies skew the conservation rankings and payment concentration, which EWG cannot avoid unless and until NRCS makes available the additional farm attribution data. Therefore, we have not included WRP payments in the 2010 data update.

Finally, we have separated data on farm commodity, disaster and conservation payments in order to provide a more accurate picture of top recipients and concentration of payments among the three main categories of USDA programs.

USDA subsidy information for **Forty Mile Colony****Addresses on file with USDA for Forty Mile Colony**

USDA county office from which subsidies were paid:	Subsidy Payments 1995-2010	Most recent address on file in USDA county office
Big Horn County, Montana	\$838,826	Forty Mile Colony Lodge Grass, MT 59050
Total	\$838,826	

Note: The information on conservation spending for 2010 is incomplete due to missing data from USDA's Natural Resource Conservation Service. Payment data currently are not included for the Environmental Quality Incentives Program, but will be added once NRCS makes it available.

The information provided for the Wetland Reserve Program (WRP) provides an inaccurate picture of how WRP payments are distributed. USDA's Natural Resource Conservation Service uses title companies as intermediaries to finalize wetlands easements under the Wetlands Reserve Program. As a result, the data provided to us shows large sums of money going to these title companies. In reality, the payments are ultimately distributed to landowners participating in the WRP.

Unfortunately, NRCS has not provided the data to show where these farms and wetlands are located or which farmers or landowners are enrolling in the program, so EWG is unable to allocate these large sums of money to individuals beyond the title companies. Therefore, these companies skew the conservation rankings and payment concentration, which EWG cannot avoid unless and until NRCS makes available the additional farm attribution data. Therefore, we have not included WRP payments in the 2010 data update.

Finally, we have separated data on farm commodity, disaster and conservation payments in order to provide a more accurate picture of top recipients and concentration of payments among the three main categories of USDA programs.



Forty Mile Colony received payments totaling \$838,826 from 1995 through 2010

Year	Conservation Subsidies	Disaster Subsidies	Commodity Subsidies	Total USDA Subsidies 1995-2010
1995	\$0	\$0	\$11,369	\$11,369
1996	\$0	\$0	\$22,181	\$22,181
1997	\$0	\$0	\$73,570	\$73,570
1998	\$0	\$0	\$37,732	\$37,732
1999	\$0	\$14,694	\$70,911	\$85,605
2000	\$0	\$22,075	\$63,924	\$85,999
2001	\$0	\$35,880	\$65,634	\$101,514
2002	\$2,477	\$70,410	\$18,470	\$91,357
2003	\$0	\$35,199	\$21,278	\$56,477
2004	\$0	\$3,782	\$20,644	\$24,426
2005	\$0	\$94,883	\$27,783	\$122,666
2006	\$0	\$20,840	\$10,397	\$31,236
2007	\$0	\$0	\$19,627	\$19,627
2008	\$0	\$34,911	\$0	\$34,911
2009	\$0	\$0	\$38,804	\$38,804
2010	\$0	\$0	\$1,351	\$1,351
Total	\$2,477	\$332,674	\$503,675	\$838,826

Crop Summary for Forty Mile Colony

Crop	Payments 1995-2010
Wheat Subsidies**	\$290,198
Livestock Subsidies	\$230,302
Barley Subsidies**	\$69,612
Corn Subsidies**	\$59,436
Dairy Program Subsidies	\$12,783
Oat Subsidies**	\$1,429

Note: The information on conservation spending for 2010 is incomplete due to missing data from USDA's Natural Resource Conservation Service. Payment data currently are not included for the Environmental Quality Incentives Program, but will be added once NRCS makes it available.

The information provided for the Wetland Reserve Program (WRP) provides an inaccurate picture of how WRP payments are distributed. USDA's Natural Resource Conservation Service uses title companies as intermediaries to finalize wetlands easements under the Wetlands Reserve Program. As a result, the data provided to us shows large

USDA subsidy information for **Forty Mile Colony****Payment Breakdown**

Subsidy Program	Total Payments 1995-2010
Total USDA - Subsidies	\$838,826
<i>Subtotal, Farming Subsidies</i>	\$503,675
<i>Subtotal, Conservation Programs</i>	\$2,477
<i>Subtotal, Disaster Payments</i>	\$332,674

Commodity subsidy breakdown

Subsidy Program	Total Payments 1995-2010
Subtotal, Farming Subsidies	\$503,675
<i>Total Direct Payments</i>	\$139,565
Direct Program Payments - 2008 Farm Bill	\$20,528
Direct Payment - Barley	\$21,236
Direct Payment - Corn	\$5,862
Direct Payment - Oats	\$125
Direct Payment - Wheat	\$91,814
<i>Total Counter Cyclical Payments</i>	\$7,450
Counter Cyclical Payment - Barley	\$4,182
Counter Cyclical Payment - Corn	\$3,268
<i>Production Flexibility Contracts</i>	\$147,411
Production Flexibility - Barley	\$24,143
Production Flexibility - Corn	\$8,771
Production Flexibility - Oats	\$166
Production Flexibility - Wheat	\$114,331
<i>Mkt. Loss Asst. - Commodity Crops</i>	\$81,694
Market Loss Assistance - Barley	\$13,495
Market Loss Assistance - Corn	\$5,107
Market Loss Assistance - Oats	\$88
Market Loss Assistance - Wheat	\$63,004
<i>Market Loss Assistance - Non-commodity</i>	\$10,913
Market Loss Assistance - Dairy	\$10,913
<i>Deficiency Payments</i>	\$-470
Advance Deficiency - Barley	\$2,519

Deficiency - Barley	\$-2,383
Deficiency - Corn	\$-606
Advance Deficiency - Wheat	\$9,320
Deficiency - Wheat	\$-9,320
<i>Loan Deficiency Payments</i>	\$65,553
Loan Deficiency - Barley	\$6,420
Loan Deficiency - Corn	\$37,034
Loan Deficiency - Oats	\$1,050
Loan Deficiency - Wheat	\$21,049
<i>Total Dairy Program</i>	\$1,869
Milk Marketing Fees	\$1,869
<i>Total Livestock Indemnity Program</i>	\$49,346
Livestock Indemnity Payments	\$49,346
<i>Misc. Farm - Subsidies</i>	\$344
Interest Penalty Payments	\$344

Conservation subsidy breakdown

Subsidy Program	Total Payments 1995-2010
Subtotal, Conservation Programs	\$2,477
<i>Emergency Conservation</i>	\$2,477
Emergency Conservation - Drought	\$2,477

Disaster subsidy breakdown

Subsidy Program	Total Payments 1995-2010
Subtotal, Disaster Payments	\$332,674
<i>Misc. Disaster Payments</i>	\$151,717
Crop Disaster - Program	\$57,443
Non-insured Assistance	\$94,274
<i>Livestock Disaster / Emergency</i>	\$123,867
Emergency Livestock Feed Assistance	\$103,028
American Indian Livestock Feed Program	\$20,840
Livestock Compensation Program	\$57,089

Note: The information on conservation spending for 2010 is incomplete due to missing data from USDA's Natural Resource Conservation Service. Payment data currently are not included for the Environmental Quality Incentives Program, but will be added once NRCS makes it available.

The information provided for the Wetland Reserve Program (WRP) provides an inaccurate picture of how WRP payments are distributed. USDA's Natural Resource Conservation Service uses title companies as intermediaries to finalize wetlands easements under the Wetlands Reserve Program. As a result, the data provided to us shows large sums of money going to these title companies. In reality, the payments are ultimately distributed to landowners participating in the WRP.

Unfortunately, NRCS has not provided the data to show where these farms and wetlands are located or which farmers or landowners are enrolling in the program, so EWG is unable to allocate these large sums of money to individuals beyond the title companies. Therefore, these companies skew the conservation rankings and payment concentration, which EWG cannot avoid unless and until NRCS makes available the additional farm attribution data. Therefore, we have not included WRP payments in the 2010 data update.

Finally, we have separated data on farm commodity, disaster and conservation payments in order to provide a more accurate picture of top recipients and concentration of payments among the three main categories of USDA programs.



USDA subsidy information for **Forty Mile Colony**

Ownership shares for **Forty Mile Colony**

Pick year for ownership information

USDA county office/Ownership:	Percentage Share*
Forty Mile Colony	
ownership information from 2008	
Big Horn County, Montana	
<u>Darius Hofer</u>	14.29%
<u>Eli Stanley Walter</u>	14.28%
<u>Glen Walter</u>	14.28%
<u>Sam Walter</u>	14.28%
<u>Paul M Walter</u>	14.29%
<u>Henry Walter</u>	14.29%
<u>Eli Walter</u>	14.29%

* According to USDA percentage shares for ownership may not reflect share of subsidy payments. EWG review shows that share information on file with USDA may not always equal 100 percent. Most recent percentage share information is from 2008. Future release of this information was barred by law in the 2008 Farm Bill.

Note: The information on conservation spending for 2010 is incomplete due to missing data from USDA's Natural Resource Conservation Service. Payment data currently are not included for the Environmental Quality Incentives Program, but will be added once NRCS makes it available.

The information provided for the Wetland Reserve Program (WRP) provides an inaccurate picture of how WRP payments are distributed. USDA's Natural Resource Conservation Service uses title companies as intermediaries to finalize wetlands easements under the Wetlands Reserve Program. As a result, the data provided to us shows large sums of money going to these title companies. In reality, the payments are ultimately distributed to landowners participating in the WRP.

Unfortunately, NRCS has not provided the data to show where these farms and wetlands are located or which farmers or landowners are enrolling in the program, so EWG is unable to allocate these large sums of money to individuals beyond the title companies. Therefore, these companies skew the conservation rankings and payment concentration, which EWG cannot avoid unless and until NRCS makes available the additional farm attribution data. Therefore, we have not included WRP payments in the 2010 data update.

Finally, we have separated data on farm commodity, disaster and conservation payments in order to provide a more accurate picture of top recipients and concentration of payments among the three main categories of USDA programs.

On average, the cost
of a mis-hire is
considered to be:

\$
150%
of salary

\$
350%
of salary

\$\$\$ (Choose one)
450%
of salary

monster.com
Your calling is calling™

[Home](#) | [About Us](#) | [myManta](#) | [FAQ](#) | [View Cart](#) | [My Profile](#)

Login:

Not a member? [Learn more.](#)

Thursday, Oct. 22, 2009
63,778,867 companies

Manta is now on Twitter!

COMPANIES: U.S., Australia, Canada, U.K., Worldwide

RESOURCES: Video, Jobs, Reports, White Papers | JOIN US: Twitter, Facebook

U.S. business name, category, location...

Search

BUSINESS CENTERS: Small Biz, Sales Expertise, HR, Travel, Career, Tech

U.S. » [Lodge Grass, MT](#) » [Associations/Non-Profits](#) » [Religious Organizations](#) » [Churches](#) » [Forty Mile Colony Inc](#)

Forty Mile Colony Inc

Is this your company?

[Claim This Profile](#)

These Members Work Here



Do you?
SAY SO

County Rd 97
Lodge Grass, MT 59050

Phone: (406) 639-2981

Website: Information not found (?)

Ads by Google

[Targeted Sales Leads](#) Create Custom Lists for B2B & B2C Sales. Try a 3-Day Free Trial

[Make FX payments online](#) Manage transactions on a secured platform. Wires, EFT, ACH available

[The Swiss Colony®](#) Find Gourmet Treats at Great Prices - Shop Our Huge Selection Online!

The ads are not affiliated with Forty Mile Colony Inc

Business Categories

Religious organizations in Lodge Grass, MT
Religious Organization, Religious Organizations

Forty Mile Colony Inc Business Information [Claim This Profile](#)

Forty Mile Colony Inc is a private company categorized under Churches and located in Lodge Grass, MT. Our records show it was established in 1981 and incorporated in Montana. Current estimates show this company has an annual revenue of \$160,000 and employs a staff of approximately 3.

Also Does Business As

Information not found (?)

HQ, Branch or Single Location


Single Location

Annual Sales (Estimated)

 [View Details](#)

Employees (Estimated)

3



SIC Code and Description

 [View Details](#)

NAICS Code and Description

813110, Religious Organizations

Products, Services and Brands

Information not found (?)

State of Incorporation

Montana

Years in Business

28

Company Contacts

Contact Name	Gender	
Eli Walter, President	—	Claim This Profile

Click on the [reports tab](#) at the top of the page to research company background, detailed company profile, credit and financial reports for Forty Mile Colony Inc.

Data above provided by D&B. © Dun and Bradstreet, Inc. All rights Reserved.



Related Links

[Other companies named Forty Mile Colony Inc](#)

[Companies in this industry](#)

[Jobs in Lodge Grass, MT](#)

Recent Visitors



Companies by Location: Lodge Grass, Montana

Hutterite Surnames

Subject: Forty Mile Colony, Lodge Grass, MT 59050

Different Business Names: (no data)

A comparison of Hutterite surnames from the webpages 'Founding families' and 'Surnames of Founding Families' at The Federation of East European Family History Societies (FEEFHS) website [www.feefhs.org] and surnames from USDA ownership shares data for: 'Forty Mile Colony'. The USDA data is from the Environmental Working Group's Farm Subsidy Database at the website [www.ewg.org/agmag].

Notes:

- 1) The webpage URL for 'Founding families' is:
[<http://www.feefhs.org/links/hutterites/families.html>].
- 2) The webpage URL for 'Surnames of Founding Families' is:
[<http://www.feefhs.org/links/hutterites/surnames.html>].
- 3) The list of Hutterite surnames includes Hutterite surnames found with Hutterite colonies as USDA farm subsidy recipients but does not include all Hutterite surnames.

<u>Hutterite Surnames</u>	<u>Surnames from USDA ownership shares data</u>	<u>Surnames that match both lists</u>
Decker	Hofer	Hofer
Entz	Walter	Walter
Glanzer		
Gross		
Hofer		
Kleinsasser		
Maendel (Mandel)		
Miller		
Stahl		
Tschetter		
Waldner		
Walter		
Wipf		
Wollman		
Wurtz		
Wurz		

Comparison data

Name: Forty Mile Colony

Location: Lodge Grass, MT 59050

Different Business Names: (no data)

Hutterite Surnames: Hofer, Walter

Data Timeframe: 1995-2006

[Home](#)[Notifications](#)[Reach Us](#)Keep our server humming, [Donate](#).

HUTTERITE CONTACTS

GO TO MAIN INDEX

- L Fair Haven, Ulm, MT 59485
- S Fairholme, Portage La Prairie, MB R1N 3B9
- L Fairlane, Skiff, AB T0K 2B0
- D Fairview, Crossfield, AB T0M 0S0
- S Fairview, La Moure, ND 58458-9038
- L Fairville, Bassano, AB T0J 0B0
- S Fairway, Douglas, MB R0K 0R0
- D Ferrybank, Ponoka, AB T4J 1R4
- D Flat Willow Ranch, Roundup, MT 59072
- S Fordham, Carpenter, SD 57322
- D Fords Creek, Grass Range, MT 59032
- S Forest River, Fordville, ND 58231-9525
- D Fort Pitt, Lloydminster, SK S9V 1C1
- D Forty Mile, Lodge Grass, MT 59050

Forty Mile Dariusleut

PO. Box 506

Lodge Grass, MT 59050

Established From Spring Creek, Lewistown, MT 59479

[Google Map](#)**Manager Stan Walter**

406-639-2981 ext. 24

fax 2324**Minister Henry Walter**

406-639-2981 ext. 13

Switchboard 406-639-2981**10** Eli Susie**25** Fred Rosann**23** Henry Mary**17** Kathy Walter**12** Katie Walter**20** Oscar Hofer**11** Samuel**24** Stan Leona**16** Kitchen**15** Shop

Missing info? Suggestion? Let us know:

Contact Information for Hutterite colonies as USDA farm subsidy recipients
Subject: Forty Mile Colony, Lodge Grass, MT 59050

Contact Information for [Forty Mile Colony, Lodge Grass, MT 59050]

1) Manta data

Phone: [406-639-2981]

Address:

Forty Mile Colony Inc

County Rd 97

Lodge Grass, MT 59050

2) Hutterite Directory

Phone:

1) Henry Walter, Minister: [406-639-2981 ext. 13]

2) Stan Walter, Manager: [406-639-2981 ext. 24]

3) Switchboard: [406-639-2981]

Address:

Forty Mile Colony

PO. Box 506

Lodge Grass, MT 59050

Address verification results from [www.melissadata.com]:

1) For (1) Manta data:

Address not verified. The street name 'County Road 97' was not found.

2) For (2) Hutterite Directory:

Address verified for:

PO Box 506

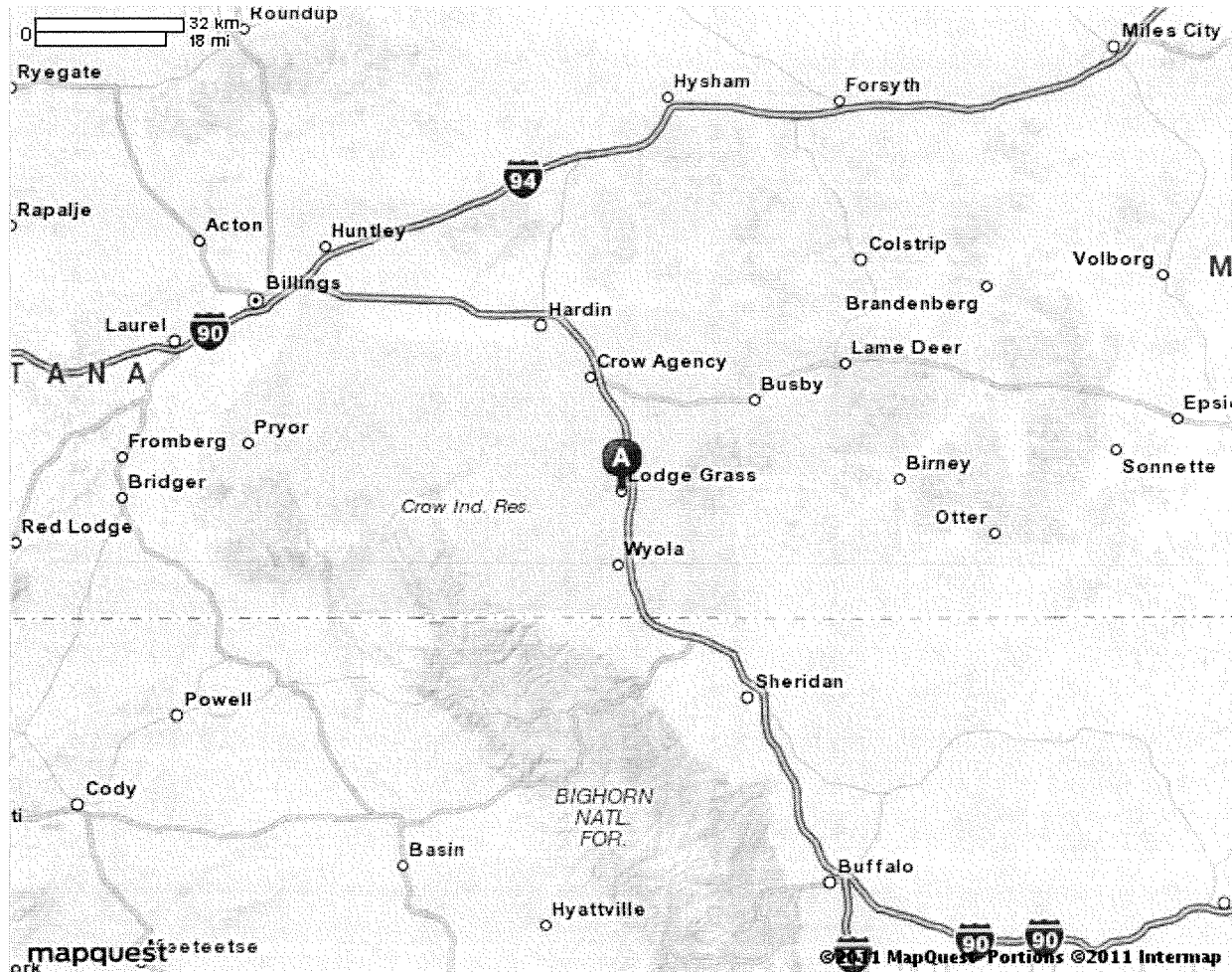
Lodge Grass, MT 59050-0506



MAPQUEST

Map of Lodge Grass, MT

Notes



All rights reserved. Use subject to [License/Copyright](#) | [Map Legend](#)

Directions and maps are informational only. We make no warranties on the accuracy of their content, road conditions or route usability or expeditiousness. You assume all risk of use. MapQuest and its suppliers shall not be liable to you for any loss or delay resulting from your use of MapQuest. Your use of MapQuest means you agree to our [Terms of Use](#)

List of Evidence for Hutterite colonies as USDA farm subsidy recipients

Subject: Gildford Hutterian Brethren Inc, Gildford, MT 59525

Location by State: Montana

Form and Version of Evidence:

[Short Form for Original Evidence (Long Form) and New Evidence 1]

Timeframe of Evidence as Webpages: 2009-2011

Status: Investigation as EO (Exempt Organization)

Topic: Short Form includes Findings from Original Evidence (Long Form) and
New Evidence 1, and Conclusion from New Evidence 1

Section SF. List of Short Form of Evidence for OE and NE 1

- 1) EWG 'Search Result' and 'Farm Location(s)' webpages (10/22/2009) for data 1995-2006
Both from Environmental Working Group's Farm Subsidy Database - [<http://farm.ewg.org/>]
Evidence included: yes
- 2) EWG 'Ownership Interest(s)' webpage(s) (10/22/2009) for data 1995-2006
From Environmental Working Group's Farm Subsidy Database - [<http://farm.ewg.org/>]
Evidence included: yes
- 3) EWG dataset (7/20/2011) for data 1995-2010
From Environmental Working Group's Farm Subsidy Database - [<http://farm.ewg.org/>]
Evidence included: yes
- 4) IRS Exempt Organization (EO) data webpage(s) from [www.irs.gov]
EO File URL: [<http://www.irs.gov/taxstats/charitablestats/article/0,,id=97186,00.html>]
EO File Date (for OE): (not included)
EO File Date (for NE 1): (8/30/2011 is date EO file page was printed from the IRS website)
Evidence included: yes
- 5) IRS EO/BMF Data Decoded page
Evidence included: no
- 6) Melissa Data webpage(s) (7/20/2011) from [www.melissadata.com]
Evidence included: yes
- 7) Manta data webpage(s) (10/22/2009) from [www.manta.com]
Evidence included: yes
- 8) Hutterite Surnames page
Evidence included: yes
- 9) Hutterite Directory webpage(s) (10/22/2009)
From [www.cedrontech.com], or link from [www.hutterites.org]
Evidence included: yes
- 10) Contact Information page(s)
Evidence included: yes
- 11) MapQuest webpage(s) (5/25/2011) from [www.mapquest.com]
Evidence included: yes

Note:

All evidence has been introduced for the original evidence (long form) and/or the new evidence 1, except the 'Contact Information' page and the 'MapQuest' webpage which are introduced as evidence for the 'Short Form of Evidence for OE and NE 1'.

List of Evidence for Hutterite colonies as USDA farm subsidy recipients

Subject: Gildford Hutterian Brethren Inc, Gildford, MT 59525

Location by State: Montana

Status: Investigation as EO (Exempt Organization)

Topic: Findings, for Section LF and Section SF, Version 1

Findings (for Section LF and Section SF, Version 1):

1:

Gildford Hutterian Brethren Inc is confirmed as a Hutterite colony and member of the Hutterian Brethren Church based on name and data for ID as a Hutterite colony.

Data for Gildford Hutterian Brethren Inc for ID as a Hutterite colony:

1) Name: Gildford Hutterian Brethren Inc, Gildford, MT 59525

2) EWG/USDA ownership shares data, Hutterite Surnames: Stahl

(note: data is for Gildford Hutterian Brethren Inc, no data for Gilford Colony Inc)

3) Rocky Cape Christian Community/Hutterite colony data:

[Gildford, MT, 1974 - present (note: Dariusleut)]

4) Hutterite Directory (for Gildford Colony): Gildford, Box 149, Gildford, MT 59525

2:

IRS EO/BMF data not found so do not know IRC section.

3:

Different Business Names:

1) EWG/USDA farm subsidy data: Gilford Colony Inc

(Section LF(A)List 1(2)), (Section SF(A)List 1(2))

4:

Dataset for timeframe 1995-2006:

Identity of USDA farm subsidy recipient:

[Gildford Hutterian Brethren Inc, Gildford, MT 59525]

USDA farm subsidy total:

1) Subsidy Total 1995-2006: \$638,276.27 (note: exact calculation)

2) Subsidy Payments 1995-2006 Total: \$638,276 (note: rounded off calculation)

IRC Section: (unknown)

Ruling Date: (unknown)

Operating As: Hutterite colony

> Findings for Section NE 1, for:
[Gildford Hutterian Brethren Inc, Gildford, MT 59525]
(page 1)

1:

Refer to the original findings for Section LF for data. This findings includes updated data.

2:

'Farm Location(s)' (addresses on file) subsidy payments data shows a data conflict. The data conflict will not invalidate the figure [Subsidy Total 1995-2010: \$794,545.92] because 'Programs' (Payment Breakdown) data will validate the figure. The data is:

Total USDA - Subsidies = \$794,546

Subtotal, Farming Subsidies = \$528,641

Subtotal, Conservation Programs = \$40,776

Subtotal, Disaster Payments = \$225,129

(note: EWG will express a exact figure as a rounded off figure for their calculations)

3:

IRS EO/BMF data and Melissa Data for [North Gildford Colony] is included with the evidence as data for investigation. The IRS organization name may be the same identity as the USDA business name [North Gildford Hutterian Brethren] and both names may be the same identity as [Gildford Hutterian Brethren Inc].

4:

Melissa Data can be established as a valid data source for IRS data from [Findings for documentation as evidence for Hutterite colonies as USDA farm subsidy recipients] that will establish that there are 100 organizations with IRS EO/BMF data and Melissa Data data with the same IRS Employer Identification Number (EIN) and Melissa Data data that can be converted to decoded IRS EO/BMF data, so the data is for the same organization.

> Conclusion for Section NE 1, for:

[Gildford Hutterian Brethren Inc, Gildford, MT 59525]

(page 1)

1:

This conclusion is a updated version of the original conclusion for Section LF so refer to this updated conclusion as the new conclusion for Section LF. This conclusion includes a updated dataset with data for timeframe 1995-2010.

2:

IRS EO/BMF data and Melissa Data for [North Gildford Colony] is included with the evidence as data for investigation. The IRS organization name may be the same identity as the USDA business name [North Gildford Hutterian Brethren] and both names may be the same identity as [Gildford Hutterian Brethren Inc].

3:

IRS EO/BMF data for [Gildford Hutterian Brethren Inc] not found for original evidence. Melissa Data for [Gildford Hutterian Brethren Inc] not found for new evidence so do not know IRC section.

4:

Dataset for timeframe 1995-2010:

Identity of USDA farm subsidy recipient:

[Gildford Hutterian Brethren Inc, Gildford, MT 59525]

USDA farm subsidy total:

1) Subsidy Total 1995-2010: \$794,545.92 (note: exact calculation)

2) Subsidy Payments 1995-2010 Total: \$794,546 (note: rounded off calculation)

(note: 'Subsidy Payments' data shows a data conflict but 'Programs' (Payment Breakdown) data will validate the 'Subsidy Total' figure)

3) 'Summary' data shows that the farm subsidy payment data for the calculation of the USDA farm subsidy total for 1995-2010 applies to 1995-2010, year 2002 shows a negative value.

IRC Section: (unknown)

Ruling Date: (unknown)

Operating As: Hutterite colony

5:

Recommendation:

> Step 1

A investigation to find IRC section data from the IRS Business Master File (BMF) for:

Name: Gildford Hutterian Brethren Inc, Gildford, MT 59525

Timeframe for IRC section data: 1995-2010

Data from Section LF:

Manta data: Gildford Colony, 21719 Road 160 N, Gildford, MT 59525-8013

Hutterite Directory (for Gildford Colony): Gildford, Box 149, Gildford, MT 59525

Different Business Names:

1) EWG/USDA farm subsidy data: Gilford Colony Inc, Gildford, MT 59525

(Section LF(A)List 1(2)), (Section SF(A)List 1(2)), (Section NE 1, (A)List 1(2))

environmental working group's Farm Subsidy Database



178,141,757

NEW 2007 Direct Payment Subsidy Overview

NEW Press Release

[2008 Farm Subsidy Database Update](#)

[2008 Summary](#)

[2008 News Release](#)

[EWG's Policy Analysis Database](#)

READ MULCH

Updates, commentary,
& your feedback

NEW!

- [Full Disclosure: Who really benefits from federal farm subsidies](#)
- [What's in the new Farm Bill 2007 Database?](#)
- [New Farm Bill Web Site Generates Media Storm](#)

[Congressional District Ranking](#)

Related Content

Farms Receiving Government

Payments

Speech: Farm Policy For The Rest of
Us

EWG Farm Subsidy Database

Corporate Subsidy Recipients 1 to 1 of 1 in Montana

Business Name: GILDFORD

Rank	Name	Location	Subsidy Total 1995-2006
1	Gildford Hutterian Brethren Inc	Gildford, MT 59525	\$ 638,276.27

environmental working group's Farm Subsidy Database



178,141,963

NEW 2007 Direct Payment Subsidy Overview NEW Press Release

[2008 Farm Subsidy Database Update](#)

[2008 Summary](#)

[2008 News Release](#)

[EWG's Policy Analysis Database](#)

READ MULCH
Updates, commentary,
& your feedback

NEW!

- [Full Disclosure: Who really benefits from federal farm subsidies](#)
- [What's in the new Farm Bill 2007 Database?](#)
- [New Farm Bill Web Site Generates Media Storm](#)

[Congressional District Ranking](#)

Related Content

Farms Receiving Government

Payments

Speech: Farm Policy For The Rest of

Us

USDA subsidy information for Gildford Hutterian Brethren Inc

Gildford Hutterian Brethren Inc: [Summary](#) | [Programs](#) | [Programs by year](#) | [Farm Location\(s\)](#) | [Ownership Interest\(s\)](#)

Addresses on file with USDA for Gildford Hutterian Brethren Inc

USDA county office from which subsidies were paid:	Subsidy Payments 1995-2006	Most recent address on file in USDA county office
Hill County, Montana	\$635,351	Gildford Hutterian Brethren Inc Gildford, MT 59525
Blaine County, Montana	\$2,925	Gilford Colony Inc Gildford, MT 59525
Total	\$638,276	

environmental working group's Farm Subsidy Database



178,142,019

NEW 2007 Direct Payment Subsidy Overview

NEW Press Release

[2008 Farm Subsidy Database Update](#)

[2008 Summary](#)

[2008 News Release](#)

[EWG's Policy Analysis Database](#)

READ MULCH
Updates, commentary,
& your feedback

NEW!

- [Full Disclosure: Who really benefits from federal farm subsidies](#)
- [What's in the new Farm Bill 2007 Database?](#)
- [New Farm Bill Web Site Generates Media Storm](#)

[Congressional District Ranking](#)

Related Content

Farms Receiving Government

Payments

Speech: Farm Policy For The Rest of
Us

USDA subsidy information for Gildford Hutterian Brethren Inc

[Gildford Hutterian Brethren Inc: Summary](#) | [Programs](#) | [Programs by year](#) | [Farm Location\(s\)](#) | [Ownership Interest\(s\)](#)

Ownership shares for Gildford Hutterian Brethren Inc

Pick year for ownership information

USDA county office/Ownership:	Percentage Share*
Gildford Hutterian Brethren Inc ownership information from 2006 Hill County, Montana	
James W Stahl Gildford, MT 59525	7.14 %
Susie D Stahl Gildford, MT 59525	7.14 %
Lydia T Stahl Gildford, MT 59525	7.14 %
Dave Stahl Sr Gildford, MT 59525	7.15 %
Katie P Stahl Sr Gildford, MT 59525	7.15 %
Paul K Stahl Sr Gildford, MT 59525	7.15 %
Paul K Stahl Jr Gildford, MT 59525	7.15 %
Katie P Stahl Gildford, MT 59525	7.14 %
Philip C Stahl Gildford, MT 59525	7.14 %
Martha Stahl Gildford, MT 59525	7.14 %
Paul L Stahl Gildford, MT 59525	7.14 %
Jeremy Jay Stahl Gildford, MT 59525	7.14 %

Related News Coverage
FSA Fact Sheets

Anthony Stahl
Gildford, MT 59525

7.14 %

Marissa Amber Stahl
Havre, MT 59501

7.14 %

Sign up to receive email updates
from EWG

Sign Me Up

* According to USDA percentage shares for ownership may not reflect share of subsidy payments. EWG review shows that share information on file with USDA may not always equal 100 percent.

www.ewg.org is the website for both Environmental Working Group and EWG Action Fund

Copyright 2009, Environmental Working Group. All Rights Reserved.

Headquarters 1436 U St. N.W., Suite 100 | Washington, DC 20009 || [Contact Us](#)
California Office 1904 Franklin St. Suite 703 | Oakland, CA 94612 || [Contact Us](#)

SUPPORT OUR WORK
CONTRIBUTE NOW



EWG Farm Subsidy Database

Corporate Subsidy Recipients **1** to **1** of **1** in Montana

Business Name: **GILDFORD**

Rank	Name	Location	Subsidy Total 1995-2010
1	Gildford Hutterian Brethren Inc	Gildford, MT 59525	\$ 794,545.92

Note: The information on conservation spending for 2010 is incomplete due to missing data from USDA's Natural Resource Conservation Service. Payment data currently are not included for the Environmental Quality Incentives Program, but will be added once NRCS makes it available.

The information provided for the Wetland Reserve Program (WRP) provides an inaccurate picture of how WRP payments are distributed. USDA's Natural Resource Conservation Service uses title companies as intermediaries to finalize wetlands easements under the Wetlands Reserve Program. As a result, the data provided to us shows large sums of money going to these title companies. In reality, the payments are ultimately distributed to landowners participating in the WRP.

Unfortunately, NRCS has not provided the data to show where these farms and wetlands are located or which farmers or landowners are enrolling in the program, so EWG is unable to allocate these large sums of money to individuals beyond the title companies. Therefore, these companies skew the conservation rankings and payment concentration, which EWG cannot avoid unless and until NRCS makes available the additional farm attribution data. Therefore, we have not included WRP payments in the 2010 data update.

Finally, we have separated data on farm commodity, disaster and conservation payments in order to provide a more accurate picture of top recipients and concentration of payments among the three main categories of USDA programs.



USDA subsidy information for **Gildford Hutterian Brethren Inc**

Addresses on file with USDA for Gildford Hutterian Brethren Inc

USDA county office from which subsidies were paid:	Subsidy Payments 1995-2010	Most recent address on file in USDA county office
Hill County, Montana	\$785,325	Gildford Hutterian Brethren Inc Gildford, MT 59525
Blaine County, Montana	\$2,925	Gilford Colony Inc Gildford, MT 59525
Total	\$794,546	

Note: The information on conservation spending for 2010 is incomplete due to missing data from USDA's Natural Resource Conservation Service. Payment data currently are not included for the Environmental Quality Incentives Program, but will be added once NRCS makes it available.

The information provided for the Wetland Reserve Program (WRP) provides an inaccurate picture of how WRP payments are distributed. USDA's Natural Resource Conservation Service uses title companies as intermediaries to finalize wetlands easements under the Wetlands Reserve Program. As a result, the data provided to us shows large sums of money going to these title companies. In reality, the payments are ultimately distributed to landowners participating in the WRP.

Unfortunately, NRCS has not provided the data to show where these farms and wetlands are located or which farmers or landowners are enrolling in the program, so EWG is unable to allocate these large sums of money to individuals beyond the title companies. Therefore, these companies skew the conservation rankings and payment concentration, which EWG cannot avoid unless and until NRCS makes available the additional farm attribution data. Therefore, we have not included WRP payments in the 2010 data update.

Finally, we have separated data on farm commodity, disaster and conservation payments in order to provide a more accurate picture of top recipients and concentration of payments among the three main categories of USDA programs.

Gildford Hutterian Brethren Inc received payments totaling \$794,546 from 1995 through 2010

Year	Conservation Subsidies	Disaster Subsidies	Commodity Subsidies	Total USDA Subsidies 1995-2010
1995	\$0	\$0	\$15,799	\$15,799
1996	\$0	\$0	\$23,705	\$23,705
1997	\$0	\$0	\$25,943	\$25,943
1998	\$12,220	\$0	\$48,940	\$61,160
1999	\$0	\$53,684	\$67,115	\$120,799
2000	\$0	\$47,508	\$74,407	\$121,915
2001	\$2,372	\$60,038	\$47,844	\$110,254
2002	\$-7,684	\$5,822	\$0	\$-1,861
2003	\$8,181	\$29,420	\$43,871	\$81,472
2004	\$0	\$0	\$31,688	\$31,688
2005	\$0	\$3,104	\$13,913	\$17,017
2006	\$9,729	\$0	\$20,657	\$30,386
2007	\$9,662	\$0	\$25,694	\$35,356
2008	\$6,296	\$25,553	\$33,930	\$65,779
2009	\$0	\$0	\$27,494	\$27,494
2010	\$0	\$0	\$27,641	\$27,641
Total	\$40,776	\$225,129	\$528,641	\$794,546

Crop Summary for Gildford Hutterian Brethren Inc

Crop	Payments 1995-2010
Wheat Subsidies**	\$365,517
Barley Subsidies**	\$103,891
Livestock Subsidies	\$9,629
Oat Subsidies**	\$2,015
Corn Subsidies**	\$1,062
Dry Pea Subsidies	\$907

Counties where payments were made from

County	Subsidy Payments 1995-2010
Hill County, Montana	\$785,325
Blaine County, Montana	\$2,925

Total**\$794,546**

Note: The information on conservation spending for 2010 is incomplete due to missing data from USDA's Natural Resource Conservation Service. Payment data currently are not included for the Environmental Quality Incentives Program, but will be added once NRCS makes it available.

The information provided for the Wetland Reserve Program (WRP) provides an inaccurate picture of how WRP payments are distributed. USDA's Natural Resource Conservation Service uses title companies as intermediaries to finalize wetlands easements under the Wetlands Reserve Program. As a result, the data provided to us shows large sums of money going to these title companies. In reality, the payments are ultimately distributed to landowners participating in the WRP.

Unfortunately, NRCS has not provided the data to show where these farms and wetlands are located or which farmers or landowners are enrolling in the program, so EWG is unable to allocate these large sums of money to individuals beyond the title companies. Therefore, these companies skew the conservation rankings and payment concentration, which EWG cannot avoid unless and until NRCS makes available the additional farm attribution data. Therefore, we have not included WRP payments in the 2010 data update.

Finally, we have separated data on farm commodity, disaster and conservation payments in order to provide a more accurate picture of top recipients and concentration of payments among the three main categories of USDA programs.

USDA subsidy information for **Gildford Hutterian Brethren Inc****Payment Breakdown**

Subsidy Program	Total Payments 1995-2010
Total USDA - Subsidies	\$794,546
<i>Subtotal, Farming Subsidies</i>	\$528,641
<i>Subtotal, Conservation Programs</i>	\$40,776
<i>Subtotal, Disaster Payments</i>	\$225,129

Commodity subsidy breakdown

Subsidy Program	Total Payments 1995-2010
Subtotal, Farming Subsidies	\$528,641
<i>Total Direct Payments</i>	\$222,114
Direct Program Payments - 2008 Farm Bill	\$55,135
Direct Payment - Barley	\$12,017
Direct Payment - Corn	\$290
Direct Payment - Oats	\$114
Direct Payment - Wheat	\$154,558
<i>Total Counter Cyclical Payments</i>	\$2,352
Counter Cyclical Payment - Barley	\$2,242
Counter Cyclical Payment - Corn	\$110
Counter Cyclical Payment - Oats	\$0
Counter Cyclical Payment - Wheat	\$0
<i>Production Flexibility Contracts</i>	\$177,368
Production Flexibility - Barley	\$49,776
Production Flexibility - Corn	\$412
Production Flexibility - Oats	\$1,077
Production Flexibility - Wheat	\$126,103
<i>Mkt. Loss Asst. - Commodity Crops</i>	\$92,804
Market Loss Assistance - Barley	\$29,518
Market Loss Assistance - Corn	\$215
Market Loss Assistance - Oats	\$607
Market Loss Assistance - Wheat	\$62,464
<i>Deficiency Payments</i>	\$5,044
Advance Deficiency - Barley	\$4,664

Deficiency - Barley	\$128
Deficiency - Corn	\$35
Advance Deficiency - Oats	\$294
Deficiency - Oats	\$-77
Advance Deficiency - Wheat	\$10,164
Deficiency - Wheat	\$-10,164
<i>Loan Deficiency Payments</i>	\$28,845
Loan Deficiency - Barley	\$5,738
Loan Def. Refund - Barley	\$-192
Loan Deficiency - Wheat	\$22,410
Loan Def. Refund - Wheat	\$-18
Loan Deficiency - Dry Peas	\$907
<i>Misc. Farm - Subsidies</i>	\$114
Interest Penalty Payments	\$114

Conservation subsidy breakdown

Subsidy Program	Total Payments 1995-2010
Subtotal, Conservation Programs	\$40,776
<i>Conservation Reserve Program</i>	\$23,628
CRP - Annual Land Rental	\$31,611
CRP - Haying / Grazing	\$-7,984
<i>Env. Quality Incentive Program</i>	\$14,477
EQIP - Regular	\$6,296
EQIP - Acp	\$8,181
<i>Emergency Conservation</i>	\$2,672
Emergency Conservation - Drought	\$2,672

Disaster subsidy breakdown


Subsidy Program	Total Payments 1995-2010
Subtotal, Disaster Payments	\$225,129
<i>Misc. Disaster Payments</i>	\$215,500
Crop Disaster - Program	\$214,527
Non-insured Assistance	\$973
<i>Livestock Disaster / Emergency</i>	\$7,338
Emergency Livestock Feed Assistance	\$4,780
American Indian Livestock Feed Program	\$2,558
Livestock Compensation Program	\$2,291

Note: The information on conservation spending for 2010 is incomplete due to missing data from USDA's Natural Resource Conservation Service. Payment data currently are not included for the Environmental Quality Incentives Program, but will be added once NRCS makes it available.

The information provided for the Wetland Reserve Program (WRP) provides an inaccurate picture of how WRP payments are distributed. USDA's Natural Resource Conservation Service uses title companies as intermediaries to finalize wetlands easements under the Wetlands Reserve Program. As a result, the data provided to us shows large

USDA subsidy information for **Gildford Hutterian Brethren Inc**

Ownership shares for Gildford Hutterian Brethren Inc

Pick year for ownership information 

USDA county office/Ownership:

Percentage
Share*

Gildford Hutterian Brethren Inc
ownership information from 2008
Hill County, Montana

Members Of Gildford Hutterian Bre 100.00%

* According to USDA percentage shares for ownership may not reflect share of subsidy payments. EWG review shows that share information on file with USDA may not always equal 100 percent. Most recent percentage share information is from 2008. Future release of this information was barred by law in the 2008 Farm Bill.

Note: The information on conservation spending for 2010 is incomplete due to missing data from USDA's Natural Resource Conservation Service. Payment data currently are not included for the Environmental Quality Incentives Program, but will be added once NRCS makes it available.

The information provided for the Wetland Reserve Program (WRP) provides an inaccurate picture of how WRP payments are distributed. USDA's Natural Resource Conservation Service uses title companies as intermediaries to finalize wetlands easements under the Wetlands Reserve Program. As a result, the data provided to us shows large sums of money going to these title companies. In reality, the payments are ultimately distributed to landowners participating in the WRP.

Unfortunately, NRCS has not provided the data to show where these farms and wetlands are located or which farmers or landowners are enrolling in the program, so EWG is unable to allocate these large sums of money to individuals beyond the title companies. Therefore, these companies skew the conservation rankings and payment concentration, which EWG cannot avoid unless and until NRCS makes available the additional farm attribution data. Therefore, we have not included WRP payments in the 2010 data update.

Finally, we have separated data on farm commodity, disaster and conservation payments in order to provide a more accurate picture of top recipients and concentration of payments among the three main categories of USDA programs.

USDA subsidy information for **Members Of Gildford Hutterian Bre****Recipient's ownership share(s)**

Recipient:	County	Percentage Share*
	Hill County, Montana	100.0 %
<u>Gildford Hutterian Brethren Inc</u>	Hill County, Montana	100.0 %
	Hill County, Montana	100.0 %

* Most recent percentage share information is from 2008. According to USDA percentage shares for ownership may not reflect share of subsidy payments. EWG review shows that share information on file with USDA may not equal 100 percent.

Note: The information on conservation spending for 2010 is incomplete due to missing data from USDA's Natural Resource Conservation Service. Payment data currently are not included for the Environmental Quality Incentives Program, but will be added once NRCS makes it available.

The information provided for the Wetland Reserve Program (WRP) provides an inaccurate picture of how WRP payments are distributed. USDA's Natural Resource Conservation Service uses title companies as intermediaries to finalize wetlands easements under the Wetlands Reserve Program. As a result, the data provided to us shows large sums of money going to these title companies. In reality, the payments are ultimately distributed to landowners participating in the WRP.

Unfortunately, NRCS has not provided the data to show where these farms and wetlands are located or which farmers or landowners are enrolling in the program, so EWG is unable to allocate these large sums of money to individuals beyond the title companies. Therefore, these companies skew the conservation rankings and payment concentration, which EWG cannot avoid unless and until NRCS makes available the additional farm attribution data. Therefore, we have not included WRP payments in the 2010 data update.

Finally, we have separated data on farm commodity, disaster and conservation payments in order to provide a more accurate picture of top recipients and concentration of payments among the three main categories of USDA programs.

810416858NORTH FORK LANDOWNERS ASSOCIATION
 % BETSY HOLYCROSS PO BOX 1603
 COLUMBIA FLS MT59912-160300000431
 19951020012300000010100000020100800020 080000000000000000000000000000
 00000000000000
 363367704NORTH FORK PRESERVATION ASSOCIATION INC
 80 BEAVER DR POLEBRIDGE MT59928-
 977800000331 19850911537900000010100000020081200020
 120000000000000000000000000000 00000000000000
 830465552NORTH FORK ROAD COALITION FOR HEALTH AND SAFETY
 % JAN CALDWELL 12533 N FORK RD
 POLEBRIDGE MT59928-977600000433
 20070320000000000010100000020091200020 120000000000000000000000000000
 00000000000000 S21 NFRCHS
 810469905NORTH GILDFORD COLONY
 PO BOX 149 GILDFORD MT59525-
 014900004031 199110200029000000101000000 00000 12
 810371123NORTH HAVEN HEIGHTS WATER ASSOCIATION INC
 110 N HAVEN DR KALISPELL MT59901-
 250300001231 19860520025000000010100000020101000020
 100000000000000000000000000000 00000000000000
 203363671NORTH JEFFERSON COUNTY BABE RUTH ASSOCIATION
 % MARK D BRYSON PMB 2112
 MONTANA CITY MT59634-000000000331
 20060311600000000050100000020091200020 120000000000000000000000000000
 00000000000000 N63
 810405349NORTH JOPLIN WATER USERS ASSOCIATION
 %JACKIE MAY PO BOX 683
 CHESTER MT59522-068300001232
 19901120035100000010100000020071200020 120000000000000000000000000000
 00000000000000 C-O JACKIE MAY
 260203891NORTH LINCOLN COUNTY CAN DO INC
 % C/O J TIFFIN HALL 124 RIVERSIDE DR STE 101
 EUREKA MT59917-882600000331
 20071211500000000010120110620100600020 060000000000000000000000000000
 00000000000000 O50
 200451595NORTH MONTANA WRESTLING CLUB INC
 4305 12TH AVE S GREAT FALLS MT59405-
 802900000332 20040311600000000010100000020091223010
 12000000000227690000000074339 0000000035933 N60
 451619127NORTH PARK CHILDRENS CENTER
 % KATHARIN A KEILER 615 N 19TH ST
 BILLINGS MT59101-142600000331 20110611500000000101000000
 00010 06 P33
 753121410NORTH PARK NEIGHBORHOOD TASK FORCE INC
 % RYAN CUNNINGHAM 803 N 24TH ST
 BILLINGS MT59101-103900000331
 20030911500000000010100000020091211020 120000000000000000000000000000
 00000000000000 S20
 273619223NORTH SHORE NORDIC CLUB
 9236 MT HIGHWAY 35 BIGFORK MT59911-
 660400000331 201106115000000000101000000 00020 03
 N30

MELISSA DATA[Sign In](#) | [Cart](#) | [Newsletters](#) | [Search](#)

1-800-MELISSA

[Products](#)[Solutions](#)[Downloads & Trials](#)[Support](#)[Resources](#)[Lookups](#)[Contact Us](#)**Free Lookups**[Home](#) > [Lookups](#) > Nonprofit Organization Lookup[Help](#)

Is your direct mail campaign headed in the right direction?

[find out now](#)Enter a 5-digit ZIP Code,
organization name or 9-digit Tax ID[Submit](#)

Use this LookUp to:

- Find information on over 1.4 million registered nonprofit organizations in the United States
- Get organization name, assets, income, and IRS subsection
- Select organization for contact name and address, type of foundation and organization
- Get deductibility status, classification, Form 990, and more

NORTH GILDFORD COLONY

PO BOX 149

Address GILDFORD, MT 59525-0149

[MapG](#) [MapY](#) [MapV](#)

IRS Subsection 501(d) - A religious and apostolic association.

Type of Organization Corporation

Deductibility Contributions are NOT deductible

Tax I.D. Number 810469905

Exempt Since 10-1991

Form 990 Requirement Not required to file 990


Activity #10Other religious activities

Share with others information about this Nonprofit - like the web site, e-mail address, how to donate or any corrections to the data shown.

[Post a Message](#)

Messages


[How Can We Improve this Lookup?](#) | [Send to a Friend](#) | [Lookups Forum](#) | [Terms of Use](#)



Find out why **Priority Mail®**
Flat Rate Boxes are *A simpler way to ship.*

©2009 United States Postal Service. Eagle symbol and logotype are registered trademarks of the United States Postal Service.

LEARN MORE ▶



[Home](#) | [About Us](#) | [myManta](#) | [FAQ](#) | [View Cart](#) | [My Profile](#)

Login:

Not a member? [Learn more.](#)

Thursday, Oct. 22, 2009
63,778,867 companies

Manta is now on Twitter!

COMPANIES: U.S., Australia, Canada, U.K., Worldwide

RESOURCES: Video, Jobs, Reports, White Papers | JOIN US: Twitter, Facebook

U.S. business name, category, location...

Search

BUSINESS CENTERS: Small Biz, Sales Expertise, HR, Travel, Career, Tech

U.S. » [Gildford, MT](#) » [Associations/Non-Profits](#) » [Religious Organizations](#) » [Churches](#) » [Gildford Colony](#)

Gildford Colony (Gildford Colony Inc*)

Is this your company?


These Members Work Here

21719 Road 160 N
Gildford, MT 59525-8013

Phone: (406) 376-3105

Website: Information not found (?)

[Claim This Profile](#)

 **Do you?**
SAY SO

Ads by Google

[Current Grain Prices](#) Useful Tips & Resources On Grain Trading All For Free! Contact Us.

[Targeted Sales Leads](#) Lead Generation for B2B & B2C Sales - Try 100 Leads Free w/ 3-Day Trial

The ads are not affiliated with Gildford Colony

Business Categories

Farms in Gildford, MT

Religious Organization Engaged In Wheat & Hog Farming*, All Other Miscellaneous Crop Farming

Gildford Colony Business Information [Claim This Profile](#)

Gildford Colony is a private company categorized under Churches and located in Gildford, MT. Our records show it was established in 1971* and incorporated in Montana*. Current estimates show this company has an annual revenue of \$10 to 20 million and employs a staff of approximately 50 to 99.

Also Does Business As

Gildford Colony Inc*

HQ, Branch or Single Location

Single Location

Annual Sales (Estimated)
 [View Details](#)

Employees (Estimated)
50 to 99
D&B: 55*

SIC Code and Description
 [View Details](#)



NAICS Code and Description
111998, All Other Miscellaneous Crop Farming

Company Contacts

Contact Name	Gender	
Dave Stahl, Manager	M	Claim This Profile


Click on the [reports tab](#) at the top of the page to research company background, detailed company profile, credit and financial reports for Gildford Colony.

**Data provided by D&B. © Dun and Bradstreet, Inc. All rights Reserved.*



- Related Links**
- [Other companies named Gildford Colony](#)
 - [Companies in this industry](#)
 - [Jobs in Gildford, MT](#)

Recent Visitors

 **YOU**
JOIN NOW

Companies by Location: Gildford, Montana

Hutterite Surnames

Subject: Gildford Hutterian Brethren Inc, Gildford, MT 59525

Different Business Names: Gilford Colony Inc

A comparison of Hutterite surnames from the webpages 'Founding families' and 'Surnames of Founding Families' at The Federation of East European Family History Societies (FEEFHS) website [www.feefhs.org] and surnames from USDA ownership shares data for: 'Gildford Hutterian Brethren Inc'. The USDA data is from the Environmental Working Group's Farm Subsidy Database at the website [www.ewg.org/agmag].

Notes:

- 1) The webpage URL for 'Founding families' is:
[<http://www.feefhs.org/links/hutterites/families.html>].
- 2) The webpage URL for 'Surnames of Founding Families' is:
[<http://www.feefhs.org/links/hutterites/surnames.html>].
- 3) The list of Hutterite surnames includes Hutterite surnames found with Hutterite colonies as USDA farm subsidy recipients but does not include all Hutterite surnames.

<u>Hutterite Surnames</u>	<u>Surnames from USDA ownership shares data</u>	<u>Surnames that match both lists</u>
Decker	Stahl	Stahl
Entz		
Glanzer		
Gross		
Hofer		
Kleinsasser		
Maendel (Mandel)		
Miller		
Stahl		
Tschetter		
Waldner		
Walter		
Wipf		
Wollman		
Wurtz		
Wurz		

Comparison data

Name: Gildford Hutterian Brethren Inc

Location: Gildford, MT 59525

Different Business Names: Gilford Colony Inc

Hutterite Surnames: Stahl

Data Timeframe: 1995-2006

[Home](#)[Notifications](#)[Reach Us](#)Keep our server humming, [Donate](#).

HUTTERITE CONTACTS

GO TO MAIN INDEX

- D Gadsby, Stettler, AB T0C 2L0
- L Garden Plane, Frontier, SK S0N 0W0
- D Gildford, Gildford, MT 59525
- L Glacier, Cut Bank, MT 59427
- L Glendale, Cut Bank, MT 59427-9101
- S Glendale, Frankfort, SD 57440-9650
- S Glenway, Dominion City, MB R0A 0H0
- L Glidden, Glidden, SK S0L 1H0
- L Golden Valley, Ryegate, MT 59074
- S Golden View, Salem, SD 57058
- L Golden View, Biggar, SK S0K 0M0
- S Good Hope, Portage La Prairie, MB
- R1N 3J9
 - S Gracevale, Winfred, SD 57076
 - S Grand, Oakville, MB R0H 0Y0
 - D Grandview, Grand Prairie, AB T8V
- 2Z9
 - D Granum, Granum, AB T0L 1A0
 - S Grass Land, Westport, SD 57481-
- 8105
 - S Grass Ranch, Kimball, SD 57355-7100
 - S Grass River, Glenella, MB R0J 0V0
 - L Grassy Hill, Gull Lake, SK S0N 1A0
 - L Green Acres, Bassano, AB T0J 0B0
 - S Green Acres, Wawanesa, MB R0K
- 2G0
 - D Green Leaf, Marcelin, SK S0J 1R0
 - S Greenwald, Beausejour, MB R0E 0C0
 - L Greenwood, FTMacleod, AB T0L 0Z0
 - S Greenwood, Delmont, SD 57330-5911

Gildford Dariusleut

Box 149

Gildford, MT 59525

Established From Deerfield, Lewistown, MT 59457

[Google Map](#)**Manager David Stahl**

406-376-3105

fax 3221**Minister Paul Stahl**

406-376-3141

School 3249**Shop 3105****Paul Jr 3139****Switchboard 406-376-3141****249** Brian Evelyn**225** Dave Susie**232** David Mary Ann**228** Fred Susanna**222** George Linda**231** Jim Lydia**227** John Sarah**230** Johnny Kathy**220** Josh Susie**224** Larry Matilda**229** Mark Esther**226** Paul Katie Jr.**223** Paul Katie Sr.**251** Paul Susanna**248** Richard Rosa**250** Wayne Deliah**234** Bakery**252** Blacksmith Shop**236** Butcher Shop**240** Carpenter Shop**242** Electrical Shop

235 Kitchen

244 Milk Barn

241 Plumbing Shop

Copyright 2004-2009 Cedrontech. | Admin

Contact Information for Hutterite colonies as USDA farm subsidy recipients
Subject: Gildford Hutterian Brethren Inc, Gildford, MT 59525

Contact Information for [Gildford Hutterian Brethren Inc, Gildford, MT 59525]

1) Manta data

Phone: [406-376-3105]

Address:

Gildford Colony/Gildford Colony Inc

21719 Road 160 N

Gildford, MT 59525-8013

2) Hutterite Directory

Phone:

1) Paul Stahl, Minister: [406-376-3141]

2) David Stahl, Manager: [406-376-3105]

3) Switchboard: [406-376-3141]

Address:

Gildford Colony

Box 149

Gildford, MT 59525

Address verification results from [www.melissadata.com]:

1) For (1) Manta data: address verified

2) For (2) Hutterite Directory:

Address verified for:

PO Box 149

Gildford, MT 59525-0149



MAPQUEST.

Map of Gildford, MT

Notes



All rights reserved. Use subject to License/Copyright | [Map Legend](#)

Directions and maps are informational only. We make no warranties on the accuracy of their content, road conditions or route usability or expeditiousness. You assume all risk of use. MapQuest and its suppliers shall not be liable to you for any loss or delay resulting from your use of MapQuest. Your use of MapQuest means you agree to our [Terms of Use](#)

List of Evidence for Hutterite colonies as USDA farm subsidy recipients

Subject: North Gildford Hutterian Brethren, Gildford, MT 59525

Location by State: Montana

Form and Version of Evidence:

[Short Form for Original Evidence (Long Form) and New Evidence 1]

Timeframe of Evidence as Webpages: 2009-2011

Status: Investigation as EO (Exempt Organization)

Topic: Short Form includes Findings from Original Evidence (Long Form) and
New Evidence 1, and Conclusion from New Evidence 1

Section SF. List of Short Form of Evidence for OE and NE 1

1) EWG 'Search Result' and 'Farm Location(s)' webpages (10/24/2009) for data 1995-2006

Both from Environmental Working Group's Farm Subsidy Database - [<http://farm.ewg.org/>]

Evidence included: yes

2) EWG 'Ownership Interest(s)' webpage(s) (10/24/2009) for data 1995-2006

From Environmental Working Group's Farm Subsidy Database - [<http://farm.ewg.org/>]

Evidence included: yes

3) EWG dataset (7/20/2011) for data 1995-2010

From Environmental Working Group's Farm Subsidy Database - [<http://farm.ewg.org/>]

Evidence included: yes

4) IRS Exempt Organization (EO) data webpage(s) from [www.irs.gov]

EO File URL: [<http://www.irs.gov/taxstats/charitablestats/article/0,,id=97186,00.html>]

EO File Date (for OE): (12/7/2009 is date EO file was downloaded from IRS website to CD)

EO File Date (for NE 1): (not included)

Evidence included: yes

5) IRS EO/BMF Data Decoded page

Evidence included: yes

6) Melissa Data webpage(s) (10/24/2009) and (7/20/2011) from [www.melissadata.com]

Evidence included: yes

7) Manta data webpage(s) from [www.manta.com]

Evidence included: no

8) Hutterite Surnames page

Evidence included: yes

9) Hutterite Directory webpage(s)

From [www.cedrontech.com], or link from [www.hutterites.org]

Evidence included: no

10) Contact Information page(s)

Evidence included: yes

11) MapQuest webpage(s) (5/25/2011) from [www.mapquest.com]

Evidence included: yes

Note:

All evidence has been introduced for the original evidence (long form) and/or the new evidence 1, except the 'Contact Information' page and the 'MapQuest' webpage which are introduced as evidence for the 'Short Form of Evidence for OE and NE 1'.

List of Evidence for Hutterite colonies as USDA farm subsidy recipients

Subject: North Gildford Hutterian Brethren, Gildford, MT 59525

Location by State: Montana

Status: Investigation as EO (Exempt Organization)

Topic: Findings, for Section LF and Section SF, Version 1

Findings (for Section LF and Section SF, Version 1):

1:

North Gildford Hutterian Brethren is confirmed as a Hutterite colony and member of the Hutterian Brethren Church based on name and data for ID as a Hutterite colony.

Data for North Gildford Hutterian Brethren for ID as a Hutterite colony:

1) Name: North Gildford Hutterian Brethren, Gildford, MT 59525

2) EWG/USDA ownership shares data, Hutterite Surnames: Stahl

(note: data is for North Gildford Hutterian Brethren, no data for North Gilford Colony Inc)

2:

IRS EO/BMF data found but the organization name is not the same as the USDA business name. The 2 names are in the same location and there is a possibility that the 2 names are the same identity.

USDA Business Name and Location:

[North Gildford Hutterian Brethren, Gildford, MT 59525]

IRS Organization Name and Location:

[North Gildford Colony, Gildford, MT 59525-0149]

If the 2 names are the same identity then the IRC section '501(d) Apostolic and religious organization' and the ruling date 10/1991 indicate the organization received USDA farm subsidies during the timeframe 1995-2006 as a tax-exempt nonprofit religious organization.

3:

Comparison of IRS EO/BMF data with NCCS, Melissa Data, and TaxExemptWorld.com data:

[Data Date: (IRS 12/7/2009), (NCCS, Melissa Data, and TaxExemptWorld.com, 10/24/2009)]

[Data: EIN, Organization Name, Location by State, IRC Section, Ruling Date]

[810469905, North Gildford Colony, MT, 501(d), 10/1991 = IRS]

[810469905, North Gildford Colony, MT, 501(d), 1991..... = NCCS]

[810469905, North Gildford Colony, MT, 501(d), 10-1991 = Melissa Data]

[no data....., North Gildford Colony, MT, 501(d), 10/1991 = TaxExemptWorld.com]

Comparison of data demonstrates all data is the same basic data.

4:

IRS EO/BMF data indicates the organization is not required to file Form 990. Data from NCCS, Melissa Data, and TaxExemptWorld.com for the same organization indicates the organization is not required to file Form 990. The organization is classified as IRC section 501(d) and files Form 1065 so the data for Form 990 is correct.

NCCS data for organization name is the same as the IRS organization name and indicates the organization is active as of 10/24/09.

5:

Different Business Names:

1) EWG/USDA farm subsidy data: North Gilford Colony Inc
(Section LF(A)List 1(2)), (Section SF(A)List 1(2))

6:

Dataset for timeframe 1995-2006:

Identity of USDA farm subsidy recipient:

[North Gildford Hutterian Brethren, Gildford, MT 59525]

USDA farm subsidy total:

1) Subsidy Total 1995-2006: \$639,158.37 (note: exact calculation)

2) Subsidy Payments 1995-2006 Total: \$639,158 (note: rounded off calculation)

IRC Section: (unknown)

Ruling Date: (unknown)

Operating As: Hutterite colony

> Findings for Section NE 1, for:

[North Gildford Hutterian Brethren, Gildford, MT 59525]

(page 1)

1:

Refer to the original findings for Section LF for data. This findings includes updated data.

2(a):

The Melissa Data webpage data for [North Gildford Colony] is the same for the new data from 7/20/2011 and the original data from 10/24/2009 found in Section LF.

2(b):

Comparison of Melissa Data data with [IRS EO/BMF data and Melissa Data data as original data from Section LF]:

[Data Date: (Melissa Data 7/20/2011), (IRS 12/7/2009, Melissa Data 10/24/2009)]

[Data: EIN, Organization Name, Location by State, IRC Section, Ruling Date]

[810469905, North Gildford Colony, MT, 501(d), 10/1991 = IRS]

[810469905, North Gildford Colony, MT, 501(d), 10-1991 = Melissa Data]

[810469905, North Gildford Colony, MT, 501(d), 10-1991 = Melissa Data (7/20/2011)]

Comparison of data demonstrates all data is the same basic data.

2(c):

Melissa Data address comparison:

[North Gildford Colony, PO Box 149, Gildford, MT 59525-0149 = Melissa Data (10/24/2009)]

[North Gildford Colony, PO Box 149, Gildford, MT 59525-0149 = Melissa Data (7/20/2011)]

Comparison of data demonstrates the addresses are the same.

2(d):

The Employer Identification Number (EIN) from 2(b) is the same for all 3 datasets so the data is for the same organization. The comparison data for Melissa Data in 2(b) and 2(c) is the same from 7/20/2011 and 10/24/2009.

3:

IRS EO/BMF data (12/7/2009):

1) Name:

[North Gildford Colony, PO Box 149, Gildford, MT 59525-0149]

2) Employer Identification Number (EIN): 810469905

3) IRC Section: 501(d) Apostolic and religious organization

4) Ruling Date: 10/1991

Melissa Data (7/20/2011):

1) Name:

[North Gildford Colony, PO Box 149, Gildford, MT 59525-0149]

2) Tax I.D. Number: 810469905

3) IRS Subsection: 501(d) - A religious and apostolic association.

4) Exempt Since: 10-1991

4:

Update for findings for IRS data (Section LF and Section NE 1):

a:

The IRS organization name is not the same as the USDA business name. The 2 names are in the same location and there is a possibility that the 2 names are the same identity. If the 2 names are the same identity then the IRC section '501(d) Apostolic and religious organization' and the ruling date 10/1991 indicate the organization received USDA farm subsidies during the timeframe 1995-2010 as a tax-exempt nonprofit religious organization.

> Findings for Section NE 1, for:

[North Gildford Hutterian Brethren, Gildford, MT 59525]

(page 2)

5:

Melissa Data can be established as a valid data source for IRS data from [Findings for documentation as evidence for Hutterite colonies as USDA farm subsidy recipients] that will establish that there are 100 organizations with IRS EO/BMF data and Melissa Data data with the same IRS Employer Identification Number (EIN) and Melissa Data data that can be converted to decoded IRS EO/BMF data, so the data is for the same organization.

> Conclusion for Section NE 1, for:

[North Gildford Hutterian Brethren, Gildford, MT 59525]

(page 1)

1:

This conclusion is a updated version of the original conclusion for Section LF so refer to this updated conclusion as the new conclusion for Section LF. This conclusion includes a updated dataset with data for timeframe 1995-2010.

2:

The IRS organization name is not the same as the USDA business name. The 2 names are in the same location and there is a possibility that the 2 names are the same identity. If the 2 names are the same identity then the IRC section '501(d) Apostolic and religious organization' and the ruling date 10/1991 indicate the organization received USDA farm subsidies during the timeframe 1995-2010 as a tax-exempt nonprofit religious organization.

3:

Dataset for timeframe 1995-2010:

Identity of USDA farm subsidy recipient:

[North Gildford Hutterian Brethren, Gildford, MT 59525]

USDA farm subsidy total:

1) Subsidy Total 1995-2010: \$764,378.06 (note: exact calculation)

2) Subsidy Payments 1995-2010 Total: \$764,378 (note: rounded off calculation)

3) 'Summary' data shows that the farm subsidy payment data for the calculation of the USDA farm subsidy total for 1995-2010 applies to 1995-2010.

IRC Section: (unknown)

Ruling Date: (unknown)

Operating As: Hutterite colony

4:

Recommendation:

> Step 1

Determine IRS organization name as same identity as USDA business name.

USDA Business Name and Location:

[North Gildford Hutterian Brethren, Gildford, MT 59525]

IRS Organization Name and Address:

[North Gildford Colony, PO Box 149, Gildford, MT 59525-0149]

USDA data: 'Farm Location(s)' (addresses on file) data shows these 2 names are the same identity:

1) North Gildford Hutterian Brethren, Gildford, MT 59525

2) North Gilford Colony Inc, Gildford, MT 59525

(Section LF(A)List 1(2)), (Section SF(A)List 1(2)), (Section NE 1, (A)List 1(2))

> Step 2

If a determination of IRS organization name as same identity as USDA business name cannot be made then a investigation is necessary to find IRC section data from the IRS Business Master File (BMF) for:

Name: North Gildford Hutterian Brethren, Gildford, MT 59525

Timeframe for IRC section data: 1995-2010

environmental working group's Farm Subsidy Database



178,644,531

NEW 2007 Direct Payment Subsidy Overview

NEW Press Release

[2008 Farm Subsidy Database Update](#)

[2008 Summary](#)

[2008 News Release](#)

[EWG's Policy Analysis Database](#)

READ MULCH
Updates, commentary,
& your feedback

NEW!

- [Full Disclosure: Who really benefits from federal farm subsidies](#)
- [What's in the new Farm Bill 2007 Database?](#)
- [New Farm Bill Web Site Generates Media Storm](#)

[Congressional District Ranking](#)

Related Content

[Farms Receiving Government](#)

[Payments](#)

[Speech: Farm Policy For The Rest of](#)

[Us](#)

EWG Farm Subsidy Database

Corporate Subsidy Recipients 1 to 1 of 1 in Montana

Business Name: NORTH GILDFORD

Rank	Name	Location	Subsidy Total 1995-2006
1	North Gildford Hutterian Brethren	Gildford, MT 59525	\$ 639,158.37

environmental working group's Farm Subsidy Database



178,644,827

NEW 2007 Direct Payment Subsidy Overview

NEW Press Release

[2008 Farm Subsidy Database Update](#)

[2008 Summary](#)

[2008 News Release](#)

[EWG's Policy Analysis Database](#)

READ MULCH

Updates, commentary,
& your feedback



NEW!

- [Full Disclosure: Who really benefits from federal farm subsidies](#)
- [What's in the new Farm Bill 2007 Database?](#)
- [New Farm Bill Web Site Generates Media Storm](#)

[Congressional District Ranking](#)

Related Content

Farms Receiving Government

Payments

Speech: Farm Policy For The Rest of

Us

USDA subsidy information for North Gildford Hutterian Brethren

[North Gildford Hutterian Brethren: Summary](#) | [Programs](#) | [Programs by year](#) | [Farm Location\(s\)](#) | [Ownership Interest\(s\)](#)

Addresses on file with USDA for North Gildford Hutterian Brethren

USDA county office from which subsidies were paid:	Subsidy Payments 1995-2006	Most recent address on file in USDA county office
Hill County, Montana	\$636,233	North Gildford Hutterian Brethren Gildford, MT 59525
Blaine County, Montana	\$2,925	North Gilford Colony Inc Gildford, MT 59525
Total	\$639,158	

environmental working group's Farm Subsidy Database



178,644,890

NEW 2007 Direct Payment Subsidy Overview NEW Press Release


[2008 Farm Subsidy Database Update](#)

[2008 Summary](#)

[2008 News Release](#)

[EWG's Policy Analysis Database](#)

READ MULCH
Updates, commentary,
& your feedback



NEW!

- [Full Disclosure: Who really benefits from federal farm subsidies](#)
- [What's in the new Farm Bill 2007 Database?](#)
- [New Farm Bill Web Site Generates Media Storm](#)

[Congressional District Ranking](#)

Related Content

Farms Receiving Government

Payments

Speech: Farm Policy For The Rest of

Us

USDA subsidy information for North Gildford Hutterian Brethren

[North Gildford Hutterian Brethren: Summary](#) | [Programs](#) | [Programs by year](#) | [Farm Location\(s\)](#) | [Ownership Interest\(s\)](#)

Ownership shares for North Gildford Hutterian Brethren

Pick year for ownership information

USDA county office/Ownership:	Percentage Share*
North Gildford Hutterian Brethren ownership information from 2006 Hill County, Montana	
Fred Stahl Gildford, MT 59525	7.14 %
Lorraine Janet Stahl Gildford, MT 59525	7.14 %
Gloria Gayle Stahl Gildford, MT 59525	7.14 %
Rhoda Elaine Stahl Gildford, MT 59525	7.14 %
Sarah Stahl Gildford, MT 59525	7.15 %
Brian M Stahl Gildford, MT 59525	7.14 %
Johnny P Stahl Gildford, MT 59525	7.15 %
Jonathan Stahl Gildford, MT 59525	7.15 %
Susanna P Stahl Gildford, MT 59525	7.15 %
Ernest P Stahl Gildford, MT 59525	7.14 %
Richard W Stahl Gildford, MT 59525	7.14 %
Rosa Susana Stahl Gildford, MT 59525	7.14 %

[Related News Coverage](#)[FSA Fact Sheets](#)[Jessica Rose Stahl](#)
Gildford, MT 59525

7.14 %

[Evelyn Esther Stahl](#)
Gildford, MT 59525

7.14 %

Sign up to receive email updates**from EWG**

* According to USDA percentage shares for ownership may not reflect share of subsidy payments. EWG review shows that share information on file with USDA may not always equal 100 percent.

[Sign Me Up](#)

www.ewg.org is the website for both Environmental Working Group and EWG Action Fund

Copyright 2009, Environmental Working Group. All Rights Reserved.

Headquarters 1436 U St. N.W., Suite 100 | Washington, DC 20009 || [Contact Us](#)
California Office 1904 Franklin St. Suite 703 | Oakland, CA 94612 || [Contact Us](#)

SUPPORT OUR WORK
CONTRIBUTE NOW



EWG Farm Subsidy Database

Corporate Subsidy Recipients 1 to 1 of 1 in Montana

Business Name: **NORTH GILDFORD**

Rank	Name	Location	Subsidy Total 1995-2010
1	North Gildford Hutterian Brethren	Gildford, MT 59525	\$ 764,378.06

Note: The information on conservation spending for 2010 is incomplete due to missing data from USDA's Natural Resource Conservation Service. Payment data currently are not included for the Environmental Quality Incentives Program, but will be added once NRCS makes it available.

The information provided for the Wetland Reserve Program (WRP) provides an inaccurate picture of how WRP payments are distributed. USDA's Natural Resource Conservation Service uses title companies as intermediaries to finalize wetlands easements under the Wetlands Reserve Program. As a result, the data provided to us shows large sums of money going to these title companies. In reality, the payments are ultimately distributed to landowners participating in the WRP.

Unfortunately, NRCS has not provided the data to show where these farms and wetlands are located or which farmers or landowners are enrolling in the program, so EWG is unable to allocate these large sums of money to individuals beyond the title companies. Therefore, these companies skew the conservation rankings and payment concentration, which EWG cannot avoid unless and until NRCS makes available the additional farm attribution data. Therefore, we have not included WRP payments in the 2010 data update.

Finally, we have separated data on farm commodity, disaster and conservation payments in order to provide a more accurate picture of top recipients and concentration of payments among the three main categories of USDA programs.



USDA subsidy information for **North Gildford Hutterian Brethren**

Addresses on file with USDA for North Gildford Hutterian Brethren

USDA county office from which subsidies were paid:	Subsidy Payments 1995-2010	Most recent address on file in USDA county office
Blaine County, Montana	\$2,925	North Gilford Colony Inc Gildford, MT 59525
Hill County, Montana	\$761,453	North Gildford Hutterian Brethren Gildford, MT 59525
Total	\$764,378	

Note: The information on conservation spending for 2010 is incomplete due to missing data from USDA's Natural Resource Conservation Service. Payment data currently are not included for the Environmental Quality Incentives Program, but will be added once NRCS makes it available.

The information provided for the Wetland Reserve Program (WRP) provides an inaccurate picture of how WRP payments are distributed. USDA's Natural Resource Conservation Service uses title companies as intermediaries to finalize wetlands easements under the Wetlands Reserve Program. As a result, the data provided to us shows large sums of money going to these title companies. In reality, the payments are ultimately distributed to landowners participating in the WRP.

Unfortunately, NRCS has not provided the data to show where these farms and wetlands are located or which farmers or landowners are enrolling in the program, so EWG is unable to allocate these large sums of money to individuals beyond the title companies. Therefore, these companies skew the conservation rankings and payment concentration, which EWG cannot avoid unless and until NRCS makes available the additional farm attribution data. Therefore, we have not included WRP payments in the 2010 data update.

Finally, we have separated data on farm commodity, disaster and conservation payments in order to provide a more accurate picture of top recipients and concentration of payments among the three main categories of USDA programs.

North Gildford Hutterian Brethren received payments totaling \$764,378 from 1995 through 2010

Year	Conservation Subsidies	Disaster Subsidies	Commodity Subsidies	Total USDA Subsidies 1995-2010
1995	\$0	\$0	\$11,878	\$11,878
1996	\$0	\$0	\$19,028	\$19,028
1997	\$0	\$0	\$20,562	\$20,562
1998	\$0	\$0	\$54,642	\$54,642
1999	\$0	\$62,634	\$68,439	\$131,073
2000	\$0	\$39,353	\$80,387	\$119,740
2001	\$672	\$70,263	\$45,376	\$116,311
2002	\$95	\$6,332	\$0	\$6,427
2003	\$2,830	\$24,763	\$46,263	\$73,856
2004	\$0	\$0	\$34,463	\$34,463
2005	\$0	\$0	\$18,080	\$18,080
2006	\$7,299	\$0	\$25,800	\$33,099
2007	\$7,332	\$0	\$26,890	\$34,222
2008	\$0	\$3,638	\$30,786	\$34,424
2009	\$0	\$0	\$28,291	\$28,291
2010	\$0	\$0	\$28,283	\$28,283
Total	\$18,228	\$206,983	\$539,167	\$764,378

Crop Summary for North Gildford Hutterian Brethren

Crop	Payments 1995-2010
Wheat Subsidies**	\$394,334
Barley Subsidies**	\$88,123
Livestock Subsidies	\$9,629
Dry Pea Subsidies	\$111

Counties where payments were made from

County	Subsidy Payments 1995-2010
Blaine County, Montana	\$2,925
Hill County, Montana	\$761,453
Total	\$764,378

USDA subsidy information for **North Gildford Hutterian Brethren****Payment Breakdown**

Subsidy Program	Total Payments 1995-2010
Total USDA - Subsidies	\$764,378
<i>Subtotal, Farming Subsidies</i>	\$539,167
<i>Subtotal, Conservation Programs</i>	\$18,228
<i>Subtotal, Disaster Payments</i>	\$206,983

Commodity subsidy breakdown

Subsidy Program	Total Payments 1995-2010
Subtotal, Farming Subsidies	\$539,167
<i>Total Direct Payments</i>	\$227,457
Direct Program Payments - 2008 Farm Bill	\$56,574
Direct Payment - Barley	\$15,788
Direct Payment - Wheat	\$155,095
<i>Total Counter Cyclical Payments</i>	\$3,002
Counter Cyclical Payment - Barley	\$3,002
Counter Cyclical Payment - Wheat	\$0
<i>Production Flexibility Contracts</i>	\$172,741
Production Flexibility - Barley	\$35,867
Production Flexibility - Wheat	\$136,874
<i>Mkt. Loss Asst. - Commodity Crops</i>	\$96,884
Market Loss Assistance - Barley	\$19,055
Market Loss Assistance - Wheat	\$77,829
<i>Deficiency Payments</i>	\$3,449
Advance Deficiency - Barley	\$3,426
Deficiency - Barley	\$23
Advance Deficiency - Wheat	\$8,280
Deficiency - Wheat	\$-8,280
<i>Loan Deficiency Payments</i>	\$35,610
Loan Deficiency - Barley	\$11,155
Loan Def. Refund - Barley	\$-192
Loan Deficiency - Wheat	\$24,554
Loan Def. Refund - Wheat	\$-18

Loan Deficiency - Dry Peas	\$111
<i>Misc. Farm - Subsidies</i>	\$25
Interest Penalty Payments	\$25

Conservation subsidy breakdown

Subsidy Program	Total Payments 1995-2010
Subtotal, Conservation Programs	\$18,228
<i>Conservation Reserve Program</i>	\$6,948
CRP - Annual Land Rental	\$14,631
CRP - Haying / Grazing	\$-7,684
<i>Env. Quality Incentive Program</i>	\$10,608
EQIP - Acp	\$10,608
<i>Emergency Conservation</i>	\$672
Emergency Conservation - Drought	\$672

Disaster subsidy breakdown

Subsidy Program	Total Payments 1995-2010
Subtotal, Disaster Payments	\$206,983
<i>Misc. Disaster Payments</i>	\$197,354
Crop Disaster - Program	\$193,419
Non-insured Assistance	\$3,935
<i>Livestock Disaster / Emergency</i>	\$7,338
Emergency Livestock Feed Assistance	\$4,780
American Indian Livestock Feed Program	\$2,558
Livestock Compensation Program	\$2,291

Note: The information on conservation spending for 2010 is incomplete due to missing data from USDA's Natural Resource Conservation Service. Payment data currently are not included for the Environmental Quality Incentives Program, but will be added once NRCS makes it available.

The information provided for the Wetland Reserve Program (WRP) provides an inaccurate picture of how WRP payments are distributed. USDA's Natural Resource Conservation Service uses title companies as intermediaries to finalize wetlands easements under the Wetlands Reserve Program. As a result, the data provided to us shows large sums of money going to these title companies. In reality, the payments are ultimately distributed to landowners participating in the WRP.

Unfortunately, NRCS has not provided the data to show where these farms and wetlands are located or which farmers or landowners are enrolling in the program, so EWG is unable to allocate these large sums of money to individuals beyond the title companies. Therefore, these companies skew the conservation rankings and payment concentration, which EWG cannot avoid unless and until NRCS makes available the additional farm attribution data. Therefore, we have not included WRP payments in the 2010 data update.

Finally, we have separated data on farm commodity, disaster and conservation payments in order to provide a more accurate picture of top recipients and concentration of payments among the three main categories of USDA programs.

USDA subsidy information for **North Gildford Hutterian Brethren****Ownership shares for North Gildford Hutterian Brethren**

Pick year for ownership information

USDA county office/Ownership:	Percentage Share*
North Gilford Colony Inc	
ownership information from 2009	
Hill County, Montana	
Fred Stahl	N/A*
Lorraine Janet Stahl	N/A*
Gloria Gayle Stahl	N/A*
Rhoda Elaine Stahl	N/A*
Brian M Stahl	N/A*
Johnny P Stahl	N/A*
Jonathan Stahl	N/A*
Susanna P Stahl	N/A*
Ernest P Stahl	N/A*
Richard W Stahl	N/A*
Rosa Susana Stahl	N/A*
Jessica Rose Stahl	N/A*
Calvin S Stahl	N/A*
Evelyna E Stahl	N/A*
Sarah Stahl	N/A*
Phoebe L Stahl	N/A*
Coby L Stahl	N/A*

* According to USDA percentage shares for ownership may not reflect share of subsidy payments. EWG review shows that share information on file with USDA may not always equal 100 percent. Most recent percentage share information is from 2008. Future release of this information was barred by law in the 2008 Farm Bill.

Note: The information on conservation spending for 2010 is incomplete due to missing data from USDA's Natural Resource Conservation Service. Payment data currently are not included for the Environmental Quality Incentives Program, but will be added once NRCS makes it available.

The information provided for the Wetland Reserve Program (WRP) provides an inaccurate picture of how WRP payments are distributed. USDA's Natural Resource Conservation Service uses title companies as intermediaries to finalize wetlands easements under the Wetlands Reserve Program. As a result, the data provided to us shows large sums of money going to these title companies. In reality, the payments are ultimately distributed to landowners participating in the WRP.

19750511557500000010100000020080945010 0900000002380690000000871349
 0000000871349 P810
 810459042NORTH CENTRAL INDEPENDENT LIVING SERVICES
 1120 25TH AVE BLACK EAGLE MT59414-103700000331
 19931011516000000010100000020080956010 0900000006719260000002200220
 0000002200220 P70Z
 810398745NORTH CENTRAL LEARNING RESOURCE CENTER
 1601 2ND AVE N STE 234 GREAT FALLS MT59401-000000000331
 198210115031059994501000000 95010 06
 830381169NORTH CENTRAL MONTANA ECONOMIC DEVELOPMENT DISTRICT INC %
 PONDERA COALITION FOR PROGRESS 118 EAST MAIN CUT BANK
 MT59427-295600000331 20040711500000000010120081220081244010
 1200000004201060000000110945 0000000110945 S30 SWEETGRASS DEVELOPMEN
 810484946NORTH CENTRAL MONTANA RESOURCE CONSERVATION & DEVELOPMENT AREA IN
 1125 OILFIELD AVE SHELBY MT59474-169800000333
 19950511535035340010100000020080623010 0600000000229070000000056418
 0000000056418 S210
 816016030NORTH CENTRAL MONTANA STOCKGROWERS ASSOCIATION
 PO BOX 1271 CHINOOK MT59523-127100000531
 19650620005920000050100000020011200020 120000000000000000000000000000
 0000000000000
 201036189NORTH COUNTRY STOCKHORSE ASSOCIATION %
 MARK A COLE PO BOX 835 SHELBY
 MT59474-083500000531 20040920000000000010100000020081200020
 1200 K26
 208107951NORTH DUNCAN DRIVE NEIGHBORHOOD ASSOCIATION %
 BRIAN DERRY 3515 DUNCAN DR MISSOULA
 MT59802-328300000433 20080620000000000010100000020081200020
 1200 S22
 810358284NORTH FLATHEAD YACHT CLUB
 PO BOX 208 SOMERS MT59932-020800000731
 19770520031800000010100000020081264010 1200000010583410000000159681
 0000000151108
 810416858NORTH FORK LANDOWNERS ASSOCIATION
 14405 N FORK RD POLEBRIDGE MT59928-973400000731
 19951021612300000010100000020040600020 060000000000000000000000000000
 0000000000000
 363367704NORTH FORK PRESERVATION ASSOCIATION INC
 80 BEAVER DR POLEBRIDGE MT59928-977800000331
 19850911537900000010100000020081200020 120000000000000000000000000000
 0000000000000
 830465552NORTH FORK ROAD COALITION FOR HEALTH AND SAFETY %
 JAN CALDWELL 10629 N FORK RD POLEBRIDGE
 MT59928-973000000433 20070320000000000010100000020081200020
 1200 S21 NFRCHS
 810469905NORTH GILDFORD COLONY
 PO BOX 149 GILDFORD MT59525-0149000004031
 199110200029000000101000000 00000 12
 810371123NORTH HAVEN HEIGHTS WATER ASSOCIATION INC
 110 N HAVEN DR KALISPELL MT59901-250300001231
 19860520025000000010100000020081000020 100000000000000000000000000000
 0000000000000
 810397096NORTH HAVRE COUNTY WATER DISTRICT
 135 3RD AVE STE B HAVRE MT59501-350000001231
 198308200250259000501000000 96020 06

IRS EO/BMF Data Decoded

Subject: North Gildford Hutterian Brethren, Gildford, MT 59525

EO/BMF Name: North Gildford Colony

EO File URL: [http://www.irs.gov/taxstats/charitablestats/article/0,,id=97186,00.html]

EO File by State: Montana

EO File MS-DOS Name: EO_MT.EXE

EO File Updated: 11-12-09

EO File Date: 12/7/09

EO File EO/BMF Data Sequence:

810469905NORTH GILDFORD COLONY

PO BOX 149

GILDFORD

MT59525-014900004031

199110200029000000101000000

00000

12

Note:

The font of this data sequence, as Times New Roman, is not the same as the font of the original EO/BMF data so the spacing steps of this data sequence may be different from the original EO/BMF data. The data fields are the same as the original EO/BMF data.

EO/BMF data sequence decoded for EIN, IRC Section, and Ruling Date:

<u>EO/BMF Data</u>	<u>EO/BMF Data Field</u>
810469905	Employer Identification Number (EIN)
NORTH GILDFORD COLONY	Primary Name of Organization
(no data)	In Care of Name (CO) (if present)
PO BOX 149	Street Address
GILDFORD	City
MT	State
59525-0149	Zip Code (note: Zip+4)
0000	Group Exemption Number (GEN)
40	Subsection Code (SS)
3	Affiliation Code (AF)
1	Classification Code(s) (CL)
199110	Ruling Date (RD)

<u>Subsection Code</u>	<u>Classification Code</u>	<u>IRC Section (IRM Table)</u>	<u>IRC Section (SOI Table)</u>
40	1	501(d) Apostolic and religious organization	501(d) Apostolic and Religious Org.

<u>Ruling Date Data</u>	<u>Ruling Date Data Form</u>	<u>Ruling Date</u>
199110	YYYYMM (year and month)	10/1991

[Sign In](#) | [Cart](#) | [Newsletters](#)

1-800-MELISSA

[Products](#)[Solutions](#)[Downloads & Trials](#)[Support](#)[Resources](#)

Do you have recurring revenue?

Add Melissa Data Solutions to your product mix and grow your business

[Start Growing](#)


Nonprofit Organization Lookup

Enter a 5-digit ZIP Code, organization name or 9-digit Tax ID

NORTH GILDFORD COLONY	
Address	PO BOX 149 GILDFORD, MT 59525-0149 MapG MapY MapV
IRS Subsection	501(d) - A religious and apostolic association.
Type of Organization	Corporation
Deductibility	Contributions are NOT deductible
Tax I.D. Number	810469905
Exempt Since	10-1991
Form 990 Requirement	Not required to file 990
Activity #1	Other religious activities
Share with others information about this Nonprofit - like the web site, e-mail address, how to donate or any corrections to the data shown.	
<input type="button" value="Post a Message"/>	

Messages

[How Can We Improve this Lookup?](#) | [Email to a Friend](#) | [Lookups Forum](#) | [Terms of Use](#)



Do you have recurring revenue?

Add Melissa Data Solutions to your product mix and grow your business

Start Growing

Nonprofit Organization Lookup

[Help](#)[Index](#)

Enter a 5-digit ZIP Code, organization name or 9-digit Tax ID

NORTH GILDFORD COLONY	
Address	PO BOX 149 GILDFORD, MT 59525-0149 MapG MapY MapV
IRS Subsection	501(d) - A religious and apostolic association.
Type of Organization	Corporation
Deductibility	Contributions are NOT deductible
Tax I.D. Number	810469905
Exempt Since	10-1991
Form 990 Requirement	Not required to file 990
Activity #1	Other religious activities
Share with others information about this Nonprofit - like the web site, e-mail address, how to donate or any corrections to the data shown.	
<input type="button" value="Post a Message"/>	

Messages

[How Can We Improve this Lookup?](#) | [Email to a Friend](#) | [Lookups Forum](#) | [Terms of Use](#)

MELISSA DATA[Sign In](#) | [Cart](#) | [Newsletters](#) | [Search](#) 

1-800-MELISSA

[Products](#)[Solutions](#)[Downloads & Trials](#)[Support](#)[Resources](#)[Lookups](#)[Contact Us](#)[Free Lookups](#)[Home](#) > [Lookups](#) > **Nonprofit Organization Lookup**[Help](#)**10% Off All Mailing Lists**

Offer ends July 31st; enter "Summer11" at checkout

[Start now](#)[Business](#) | [Consumers](#) | [Occupants](#) | [New Homeowners](#) | [New Movers](#) | [Property Owners](#)Enter a 5-digit ZIP Code,
organization name or 9-digit Tax ID
[Submit](#)**Use this LookUp to:**

- Find information on over 1.4 million registered nonprofit organizations in the United States
- Get organization name, assets, income, and IRS subsection
- Select organization for contact name and address, type of foundation and organization
- Get deductibility status, classification, Form 990, and more

NORTH GILDFORD COLONY**PO BOX 149****Address** GILDFORD, MT 59525-0149[MapG](#) [MapY](#) [MapV](#)**IRS Subsection** 501(d) - A religious and apostolic association.**Type of Organization** Corporation**Deductibility** Contributions are NOT deductible**Tax I.D. Number** 810469905**Exempt Since** 10-1991**Form 990 Requirement** Not required to file 990**Activity #1** Other religious activities

Share with others information about this Nonprofit - like the web site, e-mail address, how to donate or any corrections to the data shown.

[Post a Message](#)**Messages**[How Can We Improve this Lookup?](#) | [Send to a Friend](#) | [Lookups Forum](#) | [Terms of Use](#)

Hutterite Surnames

Subject: North Gildford Hutterian Brethren, Gildford, MT 59525

Different Business Names: North Gilford Colony Inc

A comparison of Hutterite surnames from the webpages 'Founding families' and 'Surnames of Founding Families' at The Federation of East European Family History Societies (FEEFHS) website [www.feefhs.org] and surnames from USDA ownership shares data for: 'North Gildford Hutterian Brethren'. The USDA data is from the Environmental Working Group's Farm Subsidy Database at the website [www.ewg.org/agmag].

Notes:

- 1) The webpage URL for 'Founding families' is:
[<http://www.feefhs.org/links/hutterites/families.html>].
- 2) The webpage URL for 'Surnames of Founding Families' is:
[<http://www.feefhs.org/links/hutterites/surnames.html>].
- 3) The list of Hutterite surnames includes Hutterite surnames found with Hutterite colonies as USDA farm subsidy recipients but does not include all Hutterite surnames.

<u>Hutterite Surnames</u>	<u>Surnames from USDA ownership shares data</u>	<u>Surnames that match both lists</u>
Decker	Stahl	Stahl
Entz		
Glanzer		
Gross		
Hofer		
Kleinsasser		
Maendel (Mandel)		
Miller		
Stahl		
Tschetter		
Waldner		
Walter		
Wipf		
Wollman		
Wurtz		
Wurz		

Comparison data

Name: North Gildford Hutterian Brethren

Location: Gildford, MT 59525

Different Business Names: North Gilford Colony Inc

Hutterite Surnames: Stahl

Data Timeframe: 1995-2006

Contact Information for Hutterite colonies as USDA farm subsidy recipients
Subject: North Gildford Hutterian Brethren, Gildford, MT 59525

Contact Information for [North Gildford Hutterian Brethren, Gildford, MT 59525]

1) IRS EO/BMF data

Address:

North Gildford Colony

PO Box 149

Gildford, MT 59525-0149

Address verification results from [www.melissadata.com]:

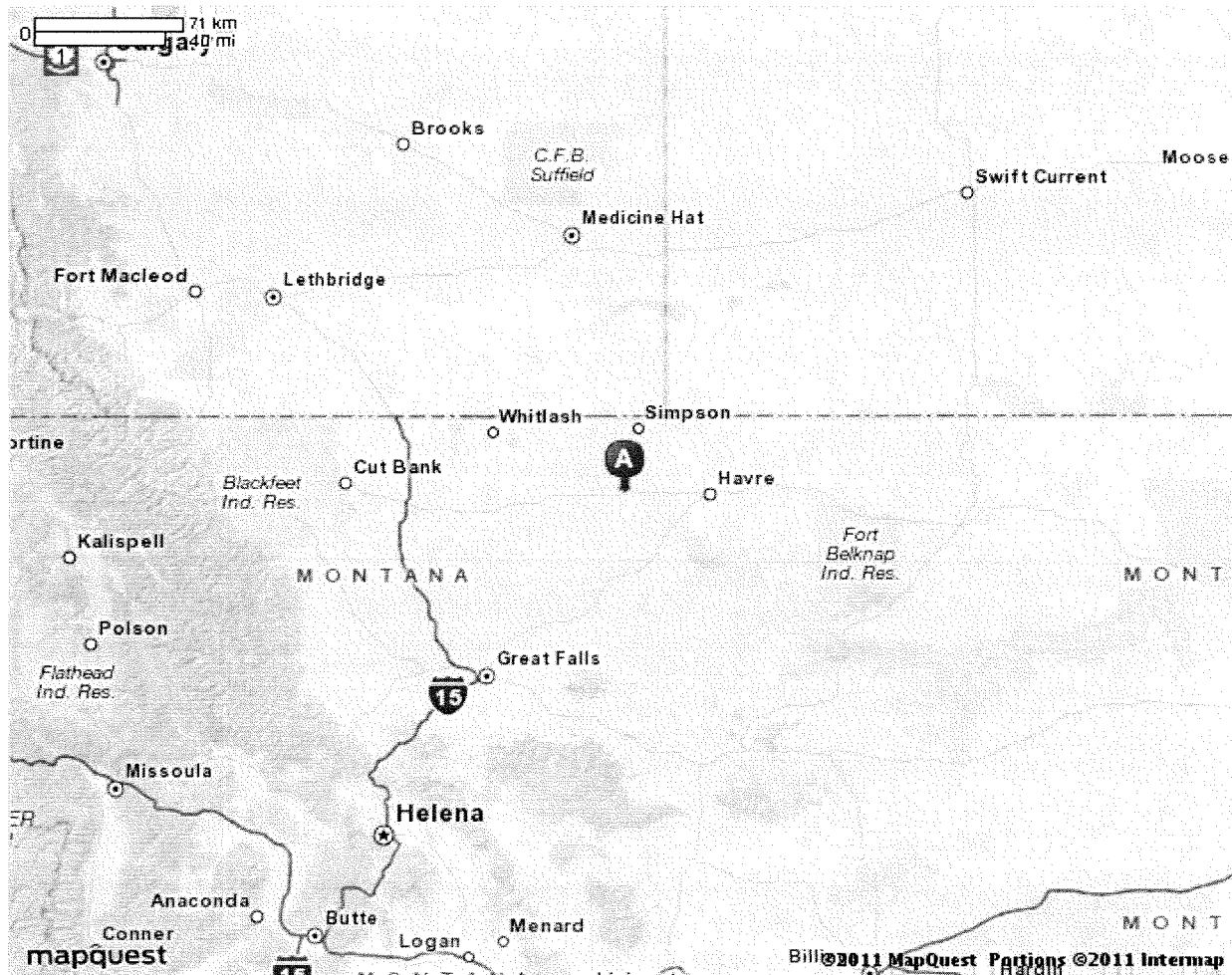
1) For (1) IRS EO/BMF data: address verified



MAPQUEST

Map of Gildford, MT

Notes



All rights reserved. Use subject to License/Copyright | [Map Legend](#)

Directions and maps are informational only. We make no warranties on the accuracy of their content, road conditions or route usability or expeditiousness. You assume all risk of use. MapQuest and its suppliers shall not be liable to you for any loss or delay resulting from your use of MapQuest. Your use of MapQuest means you agree to our [Terms of Use](#)

List of Evidence for Hutterite colonies as USDA farm subsidy recipients
Subject: Glacier Colony Inc, Cut Bank, MT 59427
Location by State: Montana
Form and Version of Evidence:
[Short Form for Original Evidence (Long Form) and New Evidence 1]
Timeframe of Evidence as Webpages: 2009-2011
Status: Investigation as EO (Exempt Organization)
Topic: Short Form includes Findings from Original Evidence (Long Form) and
New Evidence 1, and Conclusion from New Evidence 1

Section SF. List of Short Form of Evidence for OE and NE 1

- 1) EWG 'Search Result' and 'Farm Location(s)' webpages (10/22/2009) for data 1995-2006
Both from Environmental Working Group's Farm Subsidy Database - [<http://farm.ewg.org/>]
Evidence included: yes
- 2) EWG 'Ownership Interest(s)' webpage(s) (10/22/2009) for data 1995-2006
From Environmental Working Group's Farm Subsidy Database - [<http://farm.ewg.org/>]
Evidence included: yes
- 3) EWG dataset (7/20/2011) for data 1995-2010
From Environmental Working Group's Farm Subsidy Database - [<http://farm.ewg.org/>]
Evidence included: yes
- 4) IRS Exempt Organization (EO) data webpage(s) from [www.irs.gov]
EO File URL: (not included)
EO File Date (for OE): (not included)
EO File Date (for NE 1): (not included)
Evidence included: no
- 5) IRS EO/BMF Data Decoded page
Evidence included: no
- 6) Melissa Data webpage(s) from [www.melissadata.com]
Evidence included: no
- 7) Manta data webpage(s) (10/22/2009) from [www.manta.com]
Evidence included: yes
- 8) Hutterite Surnames page
Evidence included: yes
- 9) Hutterite Directory webpage(s) (10/22/2009)
From [www.cedrontech.com], or link from [www.hutterites.org]
Evidence included: yes
- 10) Contact Information page(s)
Evidence included: yes
- 11) MapQuest webpage(s) (5/25/2011) from [www.mapquest.com]
Evidence included: yes

Note:

All evidence has been introduced for the original evidence (long form) and/or the new evidence 1, except the 'Contact Information' page and the 'MapQuest' webpage which are introduced as evidence for the 'Short Form of Evidence for OE and NE 1'.

List of Evidence for Hutterite colonies as USDA farm subsidy recipients

Subject: Glacier Colony Inc, Cut Bank, MT 59427

Location by State: Montana

Status: Investigation as EO (Exempt Organization)

Topic: Findings, for Section LF and Section SF, Version 1

Findings (for Section LF and Section SF, Version 1):

1:

Glacier Colony Inc is confirmed as a Hutterite colony and member of the Hutterian Brethren Church based on data for ID as a Hutterite colony. Glacier Colony is a recognized Hutterite colony, Hutterite surnames are found at Glacier Colony Inc, and Glacier Colony is included in the Hutterite Directory.

Data for Glacier Colony Inc for ID as a Hutterite colony:

1) Name: Glacier Colony Inc, Cut Bank, MT 59427

2) EWG/USDA ownership shares data, Hutterite Surnames: Entz, Mandel, Waldner, Wipf, Wurz

3) FEEFHS/Hutterite colony data:

[Year Founded | Colony Name | Location: City (County) State/Province | Parent Colony

1950 | Glacier, Montana | Cut Bank (Glacier) MT | Elmspring, Alberta

(note: a province or state has been added to the 'Colony Name' and 'Parent Colony' by FEEFHS for a flat file database for the Internet)]

4) GAMEO/Hutterite colony data:

[(Lehrerleut Bruderhofs in Montana)

Name of Colony | Address | Founded | Population | Head Preacher (1957)

Glacier | Cut Bank | 1950 | 115 | Michael J. Entz]

5) Hutterite Directory (for Glacier Colony):

[Glacier, Box 2209 Tipville Rd., Cut Bank, MT 59427]

2:

IRS EO/BMF data not found so do not know IRC section.

3:

Different Business Names:

1) Manta data: Glacier Colony also does business as Glacier Colony Inc

4:

Dataset for timeframe 1995-2006:

Identity of USDA farm subsidy recipient:

[Glacier Colony Inc, Cut Bank, MT 59427]

USDA farm subsidy total:

1) Subsidy Total 1995-2006: \$1,204,401.84 (note: exact calculation)

2) Subsidy Payments 1995-2006 Total: \$1,204,402 (note: rounded off calculation)

IRC Section: (unknown)

Ruling Date: (unknown)

Operating As: Hutterite colony

> Findings for Section NE 1, for:
[Glacier Colony Inc, Cut Bank, MT 59427]
(page 1)

1:

Refer to the original findings for Section LF for data. This findings includes updated data.

2:

'Farm Location(s)' (addresses on file) subsidy payments data shows a data conflict. The data conflict will not invalidate the figure [Subsidy Total 1995-2010: \$1,535,478.90] because 'Programs' (Payment Breakdown) data will validate the figure. The data is:

Total USDA - Subsidies = \$1,535,479

Subtotal, Farming Subsidies = \$1,205,735

Subtotal, Conservation Programs = \$116,342

Subtotal, Disaster Payments = \$213,402

(note: EWG will express a exact figure as a rounded off figure for their calculations)

3:

Melissa Data can be established as a valid data source for IRS data from [Findings for documentation as evidence for Hutterite colonies as USDA farm subsidy recipients] that will establish that there are 100 organizations with IRS EO/BMF data and Melissa Data data with the same IRS Employer Identification Number (EIN) and Melissa Data data that can be converted to decoded IRS EO/BMF data, so the data is for the same organization.

> Conclusion for Section NE 1, for:
[Glacier Colony Inc, Cut Bank, MT 59427]
(page 1)

1:

This conclusion is a updated version of the original conclusion for Section LF so refer to this updated conclusion as the new conclusion for Section LF. This conclusion includes a updated dataset with data for timeframe 1995-2010.

2:

IRS EO/BMF data not found for original evidence.

Melissa Data not found for new evidence so do not know IRC section.

3:

Dataset for timeframe 1995-2010:

Identity of USDA farm subsidy recipient:

[Glacier Colony Inc, Cut Bank, MT 59427]

USDA farm subsidy total:

1) Subsidy Total 1995-2010: \$1,535,478.90 (note: exact calculation)

2) Subsidy Payments 1995-2010 Total: \$1,535,479 (note: rounded off calculation)

(note: 'Subsidy Payments' data shows a data conflict but 'Programs' (Payment Breakdown) data will validate the 'Subsidy Total' figure)

3) 'Summary' data shows that the farm subsidy payment data for the calculation of the USDA farm subsidy total for 1995-2010 applies to 1995-2010.

IRC Section: (unknown)

Ruling Date: (unknown)

Operating As: Hutterite colony

4:

Recommendation:

> Step 1

A investigation to find IRC section data from the IRS Business Master File (BMF) for:

Name: Glacier Colony Inc, Cut Bank, MT 59427

Timeframe for IRC section data: 1995-2010

Data from Section LF:

Hutterite Directory (for Glacier Colony): Glacier, Box 2209 Tipville Rd., Cut Bank, MT 59427

Different Business Names:

1) Manta data: Glacier Colony also does business as Glacier Colony Inc

[Glacier Colony, Pitville Road, Cut Bank, MT 59427]

environmental working group's Farm Subsidy Database



178,142,300

NEW 2007 Direct Payment Subsidy Overview

NEW Press Release

[2008 Farm Subsidy Database Update](#)

[2008 Summary](#)

[2008 News Release](#)

[EWG's Policy Analysis Database](#)

READ MULCH
Updates, commentary,
& your feedback

NEW!

- [Full Disclosure: Who really benefits from federal farm subsidies](#)
- [What's in the new Farm Bill 2007 Database?](#)
- [New Farm Bill Web Site Generates Media Storm](#)

[Congressional District Ranking](#)

EWG Farm Subsidy Database

Corporate Subsidy Recipients 1 to 1 of 1 in Montana

Business Name: GLACIER COLONY

Rank	Name	Location	Subsidy Total 1995-2006
1	Glacier Colony Inc	Cut Bank, MT 59427	\$ 1,204,401.84

Related Content

Farms Receiving Government

Payments

Speech: Farm Policy For The Rest of
Us

environmental working group's Farm Subsidy Database



178,142,473

NEW 2007 Direct Payment Subsidy Overview NEW Press Release

[2008 Farm Subsidy Database Update](#)

[2008 Summary](#)

[2008 News Release](#)

[EWG's Policy Analysis Database](#)

READ MULCH
Updates, commentary,
& your feedback

NEW!

- [Full Disclosure: Who really benefits from federal farm subsidies](#)
- [What's in the new Farm Bill 2007 Database?](#)
- [New Farm Bill Web Site Generates Media Storm](#)

[Congressional District Ranking](#)

Related Content

Farms Receiving Government

Payments

Speech: Farm Policy For The Rest of

Us

USDA subsidy information for Glacier Colony Inc

Glacier Colony Inc: [Summary](#) | [Programs](#) | [Programs by year](#) | [Farm Location\(s\)](#) | [Ownership Interest\(s\)](#)

Addresses on file with USDA for Glacier Colony Inc

USDA county office from which subsidies were paid:	Subsidy Payments 1995-2006	Most recent address on file in USDA county office
Glacier County, Montana	\$1,202,645	Glacier Colony Inc Cut Bank, MT 59427
Toole County, Montana	\$1,757	Glacier Colony Inc Cut Bank, MT 59427
Total	\$1,204,402	

environmental working group's Farm Subsidy Database



178,142,552

NEW 2007 Direct Payment Subsidy Overview

NEW Press Release

[2008 Farm Subsidy Database Update](#)

[2008 Summary](#)

[2008 News Release](#)

[EWG's Policy Analysis Database](#)

READ MULCH
Updates, commentary,
& your feedback

NEW!

- [Full Disclosure: Who really benefits from federal farm subsidies](#)
- [What's in the new Farm Bill 2007 Database?](#)
- [New Farm Bill Web Site Generates Media Storm](#)

[Congressional District Ranking](#)

Related Content

[Farms Receiving Government](#)

[Payments](#)

[Speech: Farm Policy For The Rest of
Us](#)

USDA subsidy information for Glacier Colony Inc

Glacier Colony Inc: [Summary](#) | [Programs](#) | [Programs by year](#) | [Farm Location\(s\)](#) | [Ownership Interest\(s\)](#)

Ownership shares for Glacier Colony Inc

Pick year for ownership information

USDA county office/Ownership:	Percentage Share*
Glacier Colony Inc ownership information from 2006 Glacier County, Montana	
Gloria Entz Cut Bank, MT 59427	0.89 %
Jonathan D Waldner Cut Bank, MT 59427	0.89 %
Deborah Waldner Cut Bank, MT 59427	0.89 %
Luke P Entz Cut Bank, MT 59427	0.89 %
Teresa P Wurz Cut Bank, MT 59427	0.89 %
Anna T Entz Cut Bank, MT 59427	0.89 %
Mike J Mandel Cut Bank, MT 59427	0.89 %
Katherine Wurz Cut Bank, MT 59427	0.89 %
Susie Wurz Cut Bank, MT 59427	0.89 %
Susie J Wurz Cut Bank, MT 59427	0.89 %
Joseph J Wurz Cut Bank, MT 59427	0.89 %
Mike D Waldner Cut Bank, MT 59427	0.89 %

Related News Coverage

FSA Fact Sheets

**Sign up to receive email updates
from EWG**

Sign Me Up

<u>Jacob D Waldner</u> Cut Bank, MT 59427	0.89 %
<u>Paul P Entz</u> Cut Bank, MT 59427	0.89 %
<u>Rev John K Wipf</u> Cut Bank, MT 59427	0.89 %
<u>Justina J Wurz</u> Cut Bank, MT 59427	0.89 %
<u>Elizabeth Entz</u> Cut Bank, MT 59427	0.89 %
<u>Rachel P Entz</u> Cut Bank, MT 59427	0.89 %
<u>Peter J Entz</u> Cut Bank, MT 59427	0.89 %
<u>Magdalena Entz</u> Cut Bank, MT 59427	0.89 %
<u>Frieda D Waldner</u> Cut Bank, MT 59427	0.89 %
<u>David J Waldner</u> Cut Bank, MT 59427	0.89 %
<u>Judith Waldner</u> Cut Bank, MT 59427	0.89 %
<u>Peter J Wurz</u> Cut Bank, MT 59427	0.89 %
<u>Peter J Waldner</u> Cut Bank, MT 59427	0.89 %
<u>Rebecca J Wurz</u> Cut Bank, MT 59427	0.89 %
<u>Linda Waldner</u> Cut Bank, MT 59427	0.89 %
<u>Theodore P Entz</u> Cut Bank, MT 59427	0.89 %
<u>Daniel D Wurz</u> Cut Bank, MT 59427	0.89 %
<u>Joseph J Wurz</u> Cut Bank, MT 59427	0.88 %
<u>David M Waldner</u> Cut Bank, MT 59427	0.88 %
<u>Jacob J Wurz</u> Cut Bank, MT 59427	0.88 %
<u>Maria D Wurz</u> Cut Bank, MT 59427	0.88 %
<u>Paul P Entz</u> Cut Bank, MT 59427	0.88 %
<u>Zaharias M Waldner</u> Cut Bank, MT 59427	0.88 %

<u>Maria Entz</u> Cut Bank, MT 59427	0.88 %
<u>June Entz</u> Cut Bank, MT 59427	0.88 %
<u>John E Entz</u> Cut Bank, MT 59427	0.88 %
<u>Hannah M Entz</u> Cut Bank, MT 59427	0.88 %
<u>Sussie P. Waldner</u> Cut Bank, MT 59427	0.88 %
<u>Barbara A Entz</u> Cut Bank, MT 59427	0.88 %
<u>Julia P Waldner</u> , 00000	0.88 %
<u>Stephen J Entz</u> Cut Bank, MT 59427	0.88 %
<u>Marcus D Wurz</u> Cut Bank, MT 59427	0.88 %
<u>Danella D Waldner</u> Cut Bank, MT 59427	0.88 %
<u>Naomi Waldner</u> Cut Bank, MT 59427	0.88 %
<u>Anita Entz</u> Cut Bank, MT 59427	0.88 %
<u>Peter Entz</u> Cut Bank, MT 59427	0.88 %
<u>Rebecca M Entz</u> Cut Bank, MT 59427	0.88 %
<u>Rebecca Wurz</u> Cut Bank, MT 59427	0.88 %
<u>Rebecca Waldner</u> Cut Bank, MT 59427	0.88 %
<u>Barbara M Mandel</u> Cut Bank, MT 59427	0.88 %
<u>Joanne Mandel</u> Cut Bank, MT 59427	0.88 %
<u>David M Entz</u> Cut Bank, MT 59427	0.88 %
<u>Mike J Wurz</u> Cut Bank, MT 59427	0.88 %
<u>Kristia P Wurz</u> Cut Bank, MT 59427	0.88 %
<u>Christine P Entz</u> Cut Bank, MT 59427	0.88 %
<u>Stephanie Waldner</u> Cut Bank, MT 59427	0.88 %

<u>Miriam J Wurz</u> Cut Bank, MT 59427	0.88 %
<u>Jacob P Wurz</u> Cut Bank, MT 59427	0.88 %
<u>Daniel J Wurz</u> Cut Bank, MT 59427	0.88 %
<u>Mike J Entz</u> Cut Bank, MT 59427	0.88 %
<u>Elizabeth Wurz</u> Cut Bank, MT 59427	0.88 %
<u>Martha E Wurz</u> Cut Bank, MT 59427	0.88 %
<u>Maria J Entz</u> Cut Bank, MT 59427	0.88 %
<u>Michael M Entz</u> Cut Bank, MT 59427	0.88 %
<u>Dora Wurz</u> Cut Bank, MT 59427	0.88 %
<u>Rosana Entz</u> Cut Bank, MT 59427	0.88 %
<u>Michael M Mandel</u> Cut Bank, MT 59427	0.89 %
<u>Joseph T Entz</u> Cut Bank, MT 59427	0.89 %
<u>Paul D Waldner</u> Cut Bank, MT 59427	0.89 %
<u>Caleb P Entz</u> Cut Bank, MT 59427	0.89 %
<u>Martha D Wurz</u> Cut Bank, MT 59427	0.89 %
<u>Peter P Wurz</u> Cut Bank, MT 59427	0.89 %
<u>Helen D Waldner</u> Cut Bank, MT 59427	0.89 %
<u>Tom J Wurz</u> Cut Bank, MT 59427	0.89 %
<u>Theodore T Entz</u> Cut Bank, MT 59427	0.89 %
<u>Anna D Waldner</u> Cut Bank, MT 59427	0.89 %
<u>Paulina T Entz</u> Cut Bank, MT 59427	0.89 %
<u>Esther J Wurz</u> Cut Bank, MT 59427	0.89 %
<u>Diane P Wurz</u> Cut Bank, MT 59427	0.89 %

<u>Matilda T Entz</u> Cut Bank, MT 59427	0.89 %
<u>David D Waldner</u> Cut Bank, MT 59427	0.89 %
<u>Tabitha P Entz</u> Cut Bank, MT 59427	0.89 %
<u>Matthew J Wurz</u> Cut Bank, MT 59427	0.89 %
<u>Martin Entz</u> Cut Bank, MT 59427	0.89 %
<u>Lisa D Waldner</u> Cut Bank, MT 59427	0.89 %
<u>Abigail Z Waldner</u> Cut Bank, MT 59427	0.89 %
<u>Adam M Entz</u> Cut Bank, MT 59427	0.89 %
<u>Anita B Entz</u> Cut Bank, MT 59427	0.89 %
<u>Laura P Entz</u> Cut Bank, MT 59427	0.89 %
<u>Elizabeth M Wurz</u> Cut Bank, MT 59427	0.89 %
<u>Rebecca M Wurz</u> Cut Bank, MT 59427	0.89 %
<u>Priscilla T Entz</u> Cut Bank, MT 59427	0.89 %
<u>Elizabeth Wurz</u> Cut Bank, MT 59427	0.89 %
<u>Lois J Wurz</u> Cut Bank, MT 59427	0.88 %
<u>Jason J Wurz</u> Cut Bank, MT 59427	0.88 %
<u>Joseph J Wurz</u> Cut Bank, MT 59427	0.88 %
<u>Maria P Entz</u> Cut Bank, MT 59427	0.88 %
<u>Josephine D Wurz</u> Cut Bank, MT 59427	0.88 %
<u>Lydia J Wurz</u> Cut Bank, MT 59427	0.88 %
<u>Leona D Wurz</u> Cut Bank, MT 59427	0.88 %
<u>Dora D Wurz</u> Cut Bank, MT 59427	0.88 %
<u>Barbara Entz</u> Cut Bank, MT 59427	0.88 %

<u>Zacharias P Entz</u> Cut Bank, MT 59427	0.88 %
<u>Clara J Wurz</u> Cut Bank, MT 59427	0.88 %
<u>Karen D Wurz</u> Cut Bank, MT 59427	0.88 %
<u>Deborah T Entz</u> Cut Bank, MT 59427	0.88 %
<u>Mark D Waldner</u> Cut Bank, MT 59427	0.88 %
<u>Andrew S Entz</u> Cut Bank, MT 59427	0.88 %
<u>Timothy Entz</u> Cut Bank, MT 59427	0.88 %
<u>Daniel D Wurz</u> Cut Bank, MT 59427	0.88 %
<u>Maria Z Waldner</u> Cut Bank, MT 59427	0.88 %

**Glacier Colony Inc
ownership information from 2006
Toole County, Montana**

<u>Members Of Glacier Colony</u> Cut Bank, MT 59427	100.00 %
--	-----------------

* According to USDA percentage shares for ownership may not reflect share of subsidy payments. EWG review shows that share information on file with USDA may not always equal 100 percent.

www.ewg.org is the website for both Environmental Working Group and EWG Action Fund

Copyright 2009, Environmental Working Group. All Rights Reserved.

Headquarters 1436 U St. N.W., Suite 100 | Washington, DC 20009 || [Contact Us](#)
California Office 1904 Franklin St. Suite 703 | Oakland, CA 94612 || [Contact Us](#)





EWG Farm Subsidy Database

Corporate Subsidy Recipients **1** to **1** of **1** in Montana

Business Name: **GLACIER COLONY**

Rank	Name	Location	Subsidy Total 1995-2010
1	Glacier Colony Inc	Cut Bank, MT 59427	\$ 1,535,478.90

Note: The information on conservation spending for 2010 is incomplete due to missing data from USDA's Natural Resource Conservation Service. Payment data currently are not included for the Environmental Quality Incentives Program, but will be added once NRCS makes it available.

The information provided for the Wetland Reserve Program (WRP) provides an inaccurate picture of how WRP payments are distributed. USDA's Natural Resource Conservation Service uses title companies as intermediaries to finalize wetlands easements under the Wetlands Reserve Program. As a result, the data provided to us shows large sums of money going to these title companies. In reality, the payments are ultimately distributed to landowners participating in the WRP.

Unfortunately, NRCS has not provided the data to show where these farms and wetlands are located or which farmers or landowners are enrolling in the program, so EWG is unable to allocate these large sums of money to individuals beyond the title companies. Therefore, these companies skew the conservation rankings and payment concentration, which EWG cannot avoid unless and until NRCS makes available the additional farm attribution data. Therefore, we have not included WRP payments in the 2010 data update.

Finally, we have separated data on farm commodity, disaster and conservation payments in order to provide a more accurate picture of top recipients and concentration of payments among the three main categories of USDA programs.

USDA subsidy information for **Glacier Colony Inc**

Addresses on file with USDA for Glacier Colony Inc

USDA county office from which subsidies were paid:	Subsidy Payments 1995-2010	Most recent address on file in USDA county office
Toole County, Montana	\$7,654	Glacier Colony Inc Cut Bank, MT 59427
Glacier County, Montana	\$1,521,948	Glacier Colony Inc Cut Bank, MT 59427
Total	\$1,535,479	

Note: The information on conservation spending for 2010 is incomplete due to missing data from USDA's Natural Resource Conservation Service. Payment data currently are not included for the Environmental Quality Incentives Program, but will be added once NRCS makes it available.

The information provided for the Wetland Reserve Program (WRP) provides an inaccurate picture of how WRP payments are distributed. USDA's Natural Resource Conservation Service uses title companies as intermediaries to finalize wetlands easements under the Wetlands Reserve Program. As a result, the data provided to us shows large sums of money going to these title companies. In reality, the payments are ultimately distributed to landowners participating in the WRP.

Unfortunately, NRCS has not provided the data to show where these farms and wetlands are located or which farmers or landowners are enrolling in the program, so EWG is unable to allocate these large sums of money to individuals beyond the title companies. Therefore, these companies skew the conservation rankings and payment concentration, which EWG cannot avoid unless and until NRCS makes available the additional farm attribution data. Therefore, we have not included WRP payments in the 2010 data update.

Finally, we have separated data on farm commodity, disaster and conservation payments in order to provide a more accurate picture of top recipients and concentration of payments among the three main categories of USDA programs.

**Glacier Colony Inc** received payments totaling **\$1,535,479** from 1995 through 2010

Year	Conservation Subsidies	Disaster Subsidies	Commodity Subsidies	Total USDA Subsidies 1995-2010
1995	\$0	\$0	\$39,827	\$39,827
1996	\$0	\$0	\$34,049	\$34,049
1997	\$0	\$0	\$34,567	\$34,567
1998	\$0	\$0	\$132,106	\$132,106
1999	\$0	\$3,217	\$144,366	\$147,583
2000	\$0	\$5,122	\$111,644	\$116,766
2001	\$0	\$84,062	\$100,941	\$185,003
2002	\$0	\$7,959	\$74,017	\$81,976
2003	\$0	\$20,497	\$40,409	\$60,906
2004	\$0	\$-161	\$103,071	\$102,910
2005	\$15,624	\$50,340	\$94,228	\$160,192
2006	\$35,238	\$0	\$79,156	\$114,394
2007	\$29,320	\$0	\$40,295	\$69,615
2008	\$15,375	\$41,586	\$40,000	\$96,961
2009	\$10,401	\$0	\$94,551	\$104,952
2010	\$10,384	\$780	\$42,508	\$53,672
Total	\$116,342	\$213,402	\$1,205,735	\$1,535,479

Crop Summary for Glacier Colony Inc

Crop	Payments 1995-2010
Wheat Subsidies**	\$658,684
Barley Subsidies**	\$326,094
Dairy Program Subsidies	\$138,128
Livestock Subsidies	\$12,795
Oat Subsidies**	\$2,774

Counties where payments were made from

County	Subsidy Payments 1995-2010
Toole County, Montana	\$7,654
Glacier County, Montana	\$1,521,948
Total	\$1,535,479

USDA subsidy information for **Glacier Colony Inc****Payment Breakdown**

Subsidy Program	Total Payments 1995-2010
Total USDA - Subsidies	\$1,535,479
<i>Subtotal, Farming Subsidies</i>	\$1,205,735
<i>Subtotal, Conservation Programs</i>	\$116,342
<i>Subtotal, Disaster Payments</i>	\$213,402

Commodity subsidy breakdown

Subsidy Program	Total Payments 1995-2010
Subtotal, Farming Subsidies	\$1,205,735
<i>Total Direct Payments</i>	\$319,570
Direct Program Payments - 2008 Farm Bill	\$80,048
Direct Payment - Barley	\$53,281
Direct Payment - Oats	\$158
Direct Payment - Wheat	\$186,083
<i>Total Counter Cyclical Payments</i>	\$27,801
Counter Cyclical Payment - Barley	\$27,801
<i>Production Flexibility Contracts</i>	\$305,347
Production Flexibility - Barley	\$73,554
Production Flexibility - Oats	\$667
Production Flexibility - Wheat	\$231,126
<i>Mkt. Loss Asst. - Commodity Crops</i>	\$139,888
Market Loss Assistance - Barley	\$7,717
Market Loss Assistance - Oats	\$161
Market Loss Assistance - Wheat	\$132,010
<i>Market Loss Assistance - Non-commodity</i>	\$16,001
Market Loss Assistance - Dairy	\$16,001
<i>Deficiency Payments</i>	\$0
Advance Deficiency - Barley	\$19,926
Deficiency - Barley	\$-19,926
Advance Deficiency - Oats	\$309
Deficiency - Oats	\$-309
Advance Deficiency - Wheat	\$19,592

Deficiency - Wheat	\$-19,592
<i>Loan Deficiency Payments</i>	\$274,994
Loan Deficiency - Barley	\$163,741
Loan Deficiency - Oats	\$1,788
Loan Deficiency - Wheat	\$109,465
<i>Total Dairy Program</i>	\$122,126
Milk Income Loss Contract Payment	\$81,717
Milk Income Loss Transitional Payment	\$24,403
Milk Marketing Fees	\$3,027
Dairy Economic Loss Assistance Program	\$12,979
<i>Misc. Farm - Subsidies</i>	\$7
Interest Penalty Payments	\$7

Conservation subsidy breakdown

Subsidy Program	Total Payments 1995-2010
Subtotal, Conservation Programs	\$116,342
<i>Conservation Reserve Program</i>	\$110,465
CRP - Annual Land Rental	\$113,181
CRP - Haying / Grazing	\$-2,716
<i>Env. Quality Incentive Program</i>	\$5,877
EQIP - Regular	\$5,877


Disaster subsidy breakdown

Subsidy Program	Total Payments 1995-2010
Subtotal, Disaster Payments	\$213,402
<i>Misc. Disaster Payments</i>	\$200,607
Crop Disaster - Program	\$169,869
Non-insured Assistance	\$2,936
Quality Losses Program	\$27,802
<i>Livestock Disaster / Emergency</i>	\$4,052
Emergency Livestock Feed Assistance	\$3,272
Livestock Forage Disaster Program	\$780
Livestock Compensation Program	\$8,743

Note: The information on conservation spending for 2010 is incomplete due to missing data from USDA's Natural Resource Conservation Service. Payment data currently are not included for the Environmental Quality Incentives Program, but will be added once NRCS makes it available.

The information provided for the Wetland Reserve Program (WRP) provides an inaccurate picture of how WRP payments are distributed. USDA's Natural Resource Conservation Service uses title companies as intermediaries to finalize wetlands easements under the Wetlands Reserve Program. As a result, the data provided to us shows large sums of money going to these title companies. In reality, the payments are ultimately distributed to landowners participating in the WRP.

Unfortunately, NRCS has not provided the data to show where these farms and wetlands are located or which farmers or landowners are enrolling in the program, so EWG is unable to allocate these large sums of money to individuals beyond the title companies. Therefore, these companies skew the conservation rankings and payment concentration, which EWG cannot avoid unless and until NRCS makes available the additional farm attribution data. Therefore, we have not included WRP payments in the 2010 data update.

USDA subsidy information for **Glacier Colony Inc****Ownership shares for Glacier Colony Inc**Pick year for ownership information 

USDA county office/Ownership:	Percentage Share*
Glacier Colony Inc	
ownership information from 2010	
Glacier County, Montana	
Deborah Waldner	N/A*
Luke P Entz	N/A*
Teresa P Wurz	N/A*
Anna T Entz	N/A*
Katherine Wurz	N/A*
Susie J Wurz	N/A*
Joseph J Wurz	N/A*
Jacob D Waldner	N/A*
Paul P Entz	N/A*
Justina J Wurz	N/A*
Elizabeth Entz	N/A*
Rachel P Entz	N/A*
Peter J Entz	N/A*
Magdalena Entz	N/A*
Frieda D Waldner	N/A*
David J Waldner	N/A*
Judith Waldner	N/A*
Peter J Wurz	N/A*
Peter J Waldner	N/A*
Julia P Wurz	N/A*
Linda Waldner	N/A*
Theodore P Entz	N/A*
Daniel D Wurz	N/A*
David M Waldner	N/A*
Jacob J Wurz	N/A*
Arnold J Wurz	N/A*

<u>Maria D Wurz</u>	N/A*
<u>Paul P Entz</u>	N/A*
<u>Zaharias M Waldner</u>	N/A*
<u>Maria Entz</u>	N/A*
<u>Hannah M Entz</u>	N/A*
<u>Sussie P Waldner</u>	N/A*
<u>Barbara S Entz</u>	N/A*
<u>Julia P Waldner</u>	N/A*
<u>Stephen J Entz</u>	N/A*
<u>Marcus D Wurz</u>	N/A*
<u>Danella D Waldner</u>	N/A*
<u>Naomi Waldner</u>	N/A*
<u>Rebecca M Entz</u>	N/A*
<u>Rebecca Wurz</u>	N/A*
<u>Rebecca Waldner</u>	N/A*
<u>Katherine Entz</u>	N/A*
<u>Barbara M Mandel</u>	N/A*
<u>Joanne Mandel</u>	N/A*
<u>Kristia P Wurz</u>	N/A*
<u>Christine P Entz</u>	N/A*
<u>Stephanie Waldner</u>	N/A*
<u>Jacob P Wurz</u>	N/A*
<u>Daniel J Wurz</u>	N/A*
<u>Michael J Entz</u>	N/A*
<u>Elizabeth Wurz</u>	N/A*
<u>Martha E Wurz</u>	N/A*
<u>Joshua E Entz</u>	N/A*
<u>Dora Wurz</u>	N/A*
<u>Peter A Wurz</u>	N/A*
<u>Benjamin A Wurz</u>	N/A*
<u>Michael M Mandel</u>	N/A*
<u>Joseph T Entz</u>	N/A*
<u>Paul D Waldner</u>	N/A*
<u>Caleb P Entz</u>	N/A*
<u>Martha D Wurz</u>	N/A*
<u>Peter P Wurz</u>	N/A*
<u>Helen D Waldner</u>	N/A*
<u>Tom J Wurz</u>	N/A*
<u>Theodore T Entz</u>	N/A*
<u>Anna D Waldner</u>	N/A*
<u>Paulina T Entz</u>	N/A*
<u>Esther J Wurz</u>	N/A*

<u>Diane P Wurz</u>	N/A*
<u>Matilda T Entz</u>	N/A*
<u>David D Waldner</u>	N/A*
<u>Rebecca A Wurz</u>	N/A*
<u>Tabitha P Entz</u>	N/A*
<u>Matthew J Wurz</u>	N/A*
<u>Arnie A Wurz</u>	N/A*
<u>Martin T Entz</u>	N/A*
<u>Lisa D Waldner</u>	N/A*
<u>Abigail Z Waldner</u>	N/A*
<u>Anita B Entz</u>	N/A*
<u>Laura P Entz</u>	N/A*
<u>Elizabeth M Wurz</u>	N/A*
<u>Rebecca M Wurz</u>	N/A*
<u>Priscilla T Entz</u>	N/A*
<u>Elizabeth Wurz</u>	N/A*
<u>Lois J Wurz</u>	N/A*
<u>Darius A Wurz</u>	N/A*
<u>Maria P Entz</u>	N/A*
<u>Josephine D Wurz</u>	N/A*
<u>Lydia J Wurz</u>	N/A*
<u>Leona D Wurz</u>	N/A*
<u>Dora D Wurz</u>	N/A*
<u>Barbara Entz</u>	N/A*
<u>Zacharias P Entz</u>	N/A*
<u>Clara J Wurz</u>	N/A*
<u>Karen D Wurz</u>	N/A*
<u>Deborah T Entz</u>	N/A*
<u>Mark D Waldner</u>	N/A*
<u>Andrew S Entz</u>	N/A*
<u>Timothy P Entz</u>	N/A*
<u>Daniel D Wurz</u>	N/A*
<u>Maria Z Waldner</u>	N/A*
<u>James A Wurz</u>	N/A*
<u>Anna B Entz</u>	N/A*
<u>Peter Z Waldner</u>	N/A*
<u>Theresa M Wurz</u>	N/A*
<u>Johanna D Wurz</u>	N/A*
<u>Walter J Entz</u>	N/A*
<u>Lydia M Wurz</u>	N/A*
<u>Caroline D Waldner</u>	N/A*
<u>Noah Z Waldner</u>	N/A*

Hannah D Waldner

N/A*

Leann J Entz

N/A*

* According to USDA percentage shares for ownership may not reflect share of subsidy payments. EWG review shows that share information on file with USDA may not always equal 100 percent. Most recent percentage share information is from 2008. Future release of this information was barred by law in the 2008 Farm Bill.

Note: The information on conservation spending for 2010 is incomplete due to missing data from USDA's Natural Resource Conservation Service. Payment data currently are not included for the Environmental Quality Incentives Program, but will be added once NRCS makes it available.

The information provided for the Wetland Reserve Program (WRP) provides an inaccurate picture of how WRP payments are distributed. USDA's Natural Resource Conservation Service uses title companies as intermediaries to finalize wetlands easements under the Wetlands Reserve Program. As a result, the data provided to us shows large sums of money going to these title companies. In reality, the payments are ultimately distributed to landowners participating in the WRP.

Unfortunately, NRCS has not provided the data to show where these farms and wetlands are located or which farmers or landowners are enrolling in the program, so EWG is unable to allocate these large sums of money to individuals beyond the title companies. Therefore, these companies skew the conservation rankings and payment concentration, which EWG cannot avoid unless and until NRCS makes available the additional farm attribution data. Therefore, we have not included WRP payments in the 2010 data update.

Finally, we have separated data on farm commodity, disaster and conservation payments in order to provide a more accurate picture of top recipients and concentration of payments among the three main categories of USDA programs.

[Home](#) | [About Us](#) | [myManta](#) | [FAQ](#) | [View Cart](#) | [My Profile](#)Thursday, Oct. 22, 2009
63,778,867 companies

Login:

Not a member? [Learn more.](#)**Free Magazines and
Trade Publications.**

COMPANIES: U.S., Australia, Canada, U.K., Worldwide

RESOURCES: Video, Jobs, Reports, White Papers | JOIN US: Twitter, Facebook

U.S. business name, category, location...

Search

BUSINESS CENTERS: Small Biz, Sales Expertise, HR, Travel, Career, Tech

U.S. » [Cut Bank, MT](#) » [Associations/Non-Profits](#) » [Religious Organizations](#) » [Churches](#) » [Glacier Colony](#)

Glacier Colony (Glacier Colony Inc*)

Pitville Road
Cut Bank, MT 59427**Phone:** (406) 336-2622**Website:** Information not found (?)

Is this your company?

[Claim This Profile](#)

These Members Work Here

**Do you?**
SAY SO

Ads by Google

[Solar - Manufacture Sites](#) Low, Predictable Electric Bills. Pay as You Go with a Solar PPA.[Equipment For Aquaculture](#) Wide Selection of Mfrs. w/ In Stock Ready to Ship Goods. Compare & Buy[Superbugs vs. antibiotics](#) Misuse of antibiotics breeds drug-resistant diseases

The ads are not affiliated with Glacier Colony

Business Categories

Ranches in Cut Bank, MT
Religious Organization Farming & Ranching*, All Other Animal Production

Glacier Colony Business Information [Claim This Profile](#)

Glacier Colony is a private company categorized under Churches and located in Cut Bank, MT. Our records show it was established in 1950* and incorporated in Montana*. Current estimates show this company has an annual revenue of \$10 to 20 million and employs a staff of approximately 100 to 249.

Also Does Business As

Glacier Colony Inc*


HQ, Branch or Single Location

Single Location

Annual Sales (Estimated)

[View Details](#)

Employees (Estimated)
100 to 249
D&B: 7*


 **Pitney Bowes** Small Office Series™

Damon: Accountant
I need to be accurate.

The *mailstation 2™* system eliminates the guesswork. It weighs and prints exact postage instantly.

Introducing
mailstation 2™
Digital Mailing System

>>Learn more



Number of employees who'd rather cut shipping budget than office birthday cake budget

SIC Code and Description
 [View Details](#)

NAICS Code and Description
112990, All Other Animal Production

Products, Services and Brands
Information not found (?)

State of Incorporation
Montana*

Years in Business
59*

Company Contacts


Contact Name	Gender	
John Entz, President	M	Claim This Profile
Mike Entz, Sales Executive	M	

Click on the [reports tab](#) at the top of the page to research company background, detailed company profile, credit and financial reports for Glacier Colony.

**Data provided by D&B. © Dun and Bradstreet, Inc. All rights Reserved.*

- Related Links**
- Other companies named Glacier Colony
 - Companies in this industry
 - Jobs in Cut Bank, MT

Recent Visitors

 **YOU**
JOIN NOW

Companies by Location: Cut Bank, Montana

Hutterite Surnames

Subject: Glacier Colony Inc, Cut Bank, MT 59427

Different Business Names: (no data)

A comparison of Hutterite surnames from the webpages 'Founding families' and 'Surnames of Founding Families' at The Federation of East European Family History Societies (FEEFHS) website [www.feefhs.org] and surnames from USDA ownership shares data for: 'Glacier Colony Inc'. The USDA data is from the Environmental Working Group's Farm Subsidy Database at the website [www.ewg.org/agmag].

Notes:

- 1) The webpage URL for 'Founding families' is:
[<http://www.feefhs.org/links/hutterites/families.html>].
- 2) The webpage URL for 'Surnames of Founding Families' is:
[<http://www.feefhs.org/links/hutterites/surnames.html>].
- 3) The list of Hutterite surnames includes Hutterite surnames found with Hutterite colonies as USDA farm subsidy recipients but does not include all Hutterite surnames.

<u>Hutterite Surnames</u>	<u>Surnames from USDA ownership shares data</u>	<u>Surnames that match both lists</u>
Decker	Entz	Entz
Entz	Mandel	Mandel
Glanzer	Waldner	Waldner
Gross	Wipf	Wipf
Hofer	Wurz	Wurz
Kleinsasser		
Maendel (Mandel)		
Miller		
Stahl		
Tschetter		
Waldner		
Walter		
Wipf		
Wollman		
Wurtz		
Wurz		

Comparison data

Name: Glacier Colony Inc

Location: Cut Bank, MT 59427

Different Business Names: (no data)

Hutterite Surnames: Entz, Mandel, Waldner, Wipf, Wurz

Data Timeframe: 1995-2006

[Home](#)[Notifications](#)[Reach Us](#)Keep our server humming, [Donate](#).

HUTTERITE CONTACTS

GO TO MAIN INDEX

- D Gadsby, Stettler, AB T0C 2L0
- L Garden Plane, Frontier, SK S0N 0W0
- D Gildford, Gildford, MT 59525
- L Glacier, Cut Bank, MT 59427
- L Glendale, Cut Bank, MT 59427-9101
- S Glendale, Frankfort, SD 57440-9650
- S Glenway, Dominion City, MB R0A 0H0
- L Glidden, Glidden, SK S0L 1H0
- L Golden Valley, Ryegate, MT 59074
- S Golden View, Salem, SD 57058
- L Golden View, Biggar, SK S0K 0M0
- S Good Hope, Portage La Prairie, MB
- R1N 3J9
 - S Gracevale, Winfred, SD 57076
 - S Grand, Oakville, MB R0H 0Y0
 - D Grandview, Grand Prairie, AB T8V
- 2Z9
 - D Granum, Granum, AB T0L 1A0
 - S Grass Land, Westport, SD 57481-
- 8105
 - S Grass Ranch, Kimball, SD 57355-7100
 - S Grass River, Glenella, MB R0J 0V0
 - L Grassy Hill, Gull Lake, SK S0N 1A0
 - L Green Acres, Bassano, AB T0J 0B0
 - S Green Acres, Wawanesa, MB R0K
- 2G0
 - D Green Leaf, Marcelin, SK S0J 1R0
 - S Greenwald, Beausejour, MB R0E 0C0
 - L Greenwood, FTMacleod, AB T0L 0Z0
 - S Greenwood, Delmont, SD 57330-5911

Glacier Lehrerleut
 Box 2209 Tipville Rd.
 Cut Bank, MT 59427

Established From Elm Spring, Warner, AB T0K 2L0

Manager Mike Entz

406-336-2622

fax 2660

Minister John Wipf

Switchboard 406-336-2622

116 Andrew Gloria Waldner

119 Arnold Julia Wurz

107 Dan Elizabeth Wurz

122 Dan Mary Wurz

130 David Frieda Waldner

127 David Susie Waldner

126 Edward Dorothy Entz

106 Jack Lois Wurz

104 Jacob Hilda Waldner

115 Jacob Rebecca Wa.

132 John Katherine Entz

212 John Rosanna Entz

123 Joseph Jr. Rebecca

124 Joseph Sr. Rebecca

114 Mark Martha Wurz

111 Mary&Elizabeth Entz

120 Mike Bara Mandel

102 Mike June Entz

110 Mike Lena Entz

128 Mike Waldner

121 Paul Bara Entz

118 Paul Entz Sr.

109 Paul Katherine Entz

112 Peter Rachel Entz

105 Peter Teresa Wurz

101 Philip Elizabeth Wipf
129 Steven Bara Entz
108 Susie&Justina Wurz
113 Susie, Katie&Eliz.
117 Ted Mary Entz
131 Walter Anna Wurz
125 Zack Julia Waldner
222 Blacksmith Shop
215 Broom Shop
209 Calving Shed
223 Carpenter Shop
207 Chicken Barn
206 Dairy Barn
205 Electrical Shop
224 Farm Boss
208 Gardener
204 Hog Barn
219 Kindergarten
217 Kitchen
202 Manure Truckprk
203 Plumber Shop
220 Schoolhouse
214 Shoe Shop
213 Slaughterhouse
216 Storeroom
201 Tractor Garage
221 Truck Garage
218 Washhouse

Contact Information for Hutterite colonies as USDA farm subsidy recipients
Subject: Glacier Colony Inc, Cut Bank, MT 59427

Contact Information for [Glacier Colony Inc, Cut Bank, MT 59427]

1) Manta data

Phone: [406-336-2622]

Address:

Glacier Colony/Glacier Colony Inc

Pitville Road

Cut Bank, MT 59427

2) Hutterite Directory

Phone:

1) John Wipf, Minister: (no data)

2) Mike Entz, Manager: [406-336-2622]

3) Switchboard: [406-336-2622]

Address:

Glacier Colony

Box 2209 Tipville Rd.

Cut Bank, MT 59427

Address verification results from [www.melissadata.com]:

1) For (1) Manta data:

Address not verified. The street name 'Pitville' was not found.

2) For (2) Hutterite Directory: address not verified



Map of Cut Bank, MT

Notes



All rights reserved. Use subject to License/Copyright | [Map Legend](#)

Directions and maps are informational only. We make no warranties on the accuracy of their content, road conditions or route usability or expeditiousness. You assume all risk of use. MapQuest and its suppliers shall not be liable to you for any loss or delay resulting from your use of MapQuest. Your use of MapQuest means you agree to our [Terms of Use](#)

List of Evidence for Hutterite colonies as USDA farm subsidy recipients

Subject: Hillcrest Colony Inc, Power, MT 59468

(note: name not confirmed as a Hutterite colony)

Location by State: Montana

Form and Version of Evidence: Short Form for Original Evidence (Long Form)

Timeframe of Evidence as Webpages: 2011

Status: Investigation as EO (Exempt Organization)

Topic: Short Form includes Findings and Conclusion from Original Evidence (Long Form)

Section SF. List of Short Form of Evidence for OE and NE 1

1) EWG 'Search Result' and 'Farm Location(s)' webpages for data 1995-2006

Both from Environmental Working Group's Farm Subsidy Database - [<http://farm.ewg.org/>]

Evidence included: no

2) EWG 'Ownership Interest(s)' webpage(s) for data 1995-2006

From Environmental Working Group's Farm Subsidy Database - [<http://farm.ewg.org/>]

Evidence included: no

3) EWG dataset (7/2/2011) for data 1995-2010

From Environmental Working Group's Farm Subsidy Database - [<http://farm.ewg.org/>]

Evidence included: yes

4) IRS Exempt Organization (EO) data webpage(s) from [www.irs.gov]

EO File URL: [<http://www.irs.gov/taxstats/charitablestats/article/0,,id=97186,00.html>]

EO File Date (for OE): (7/7/2011 is date EO file page was printed from the IRS website)

EO File Date (for NE 1): (not included)

Evidence included: yes

5) IRS EO/BMF Data Decoded page

Evidence included: no

6) Melissa Data webpage(s) (7/2/2011) from [www.melissadata.com]

Evidence included: yes

7) Manta data webpage(s) (7/2/2011) from [www.manta.com]

Evidence included: yes

8) Hutterite Surnames page

Evidence included: no

9) Hutterite Directory webpage(s)

From [www.cedrontech.com], or link from [www.hutterites.org]

Evidence included: no

10) Contact Information page(s)

Evidence included: yes

11) MapQuest webpage(s) (7/2/2011) from [www.mapquest.com]

Evidence included: yes

Note:

Hillcrest Colony Inc is a new addition to the original set of evidence for Hutterite colonies as USDA farm subsidy recipients. The evidence is a New Evidence 1 dataset which is set up as original evidence. All evidence has been introduced for the original evidence (long form) except for the 'Contact Information' page and the 'MapQuest' webpage which are introduced as evidence for the Short Form of Evidence for Hillcrest Colony Inc.

List of Evidence for Hutterite colonies as USDA farm subsidy recipients

Subject: Hillcrest Colony Inc, Power, MT 59468

Location by State: Montana

Status: Investigation as EO (Exempt Organization)

Topic: Findings, for Section LF, Version 1

Findings (for Section LF, Version 1):

1:

Hillcrest Colony Inc fits a profile of a Hutterite colony but cannot confirm identity as a Hutterite colony and member of the Hutterian Brethren Church due to a lack of evidence.

Data for Hillcrest Colony Inc that fits a profile of a Hutterite colony:

- 1) Name: Hillcrest Colony Inc, Power, MT 59468 (USDA farm subsidy recipient)
- 2) Hutterite surnames found with USDA ownership shares data: Hofer
(note: for verification of Hutterite surnames refer to the webpage 'Surnames of Founding Families' at [<http://www.feefhs.org/links/hutterites/surnames.html>])
- 3) IRS EO/BMF data:
 - a) Name: Hillcrest Colony Inc, Wht Spgr Spgs, MT 59645-9503
 - b) IRC Section:
 - 1) IRM Table: 501(d) Apostolic and religious organization
 - 2) SOI Table: 501(d) Apostolic and Religious Org.

2(a):

IRS EO/BMF data found and the organization name is the same as the USDA business name but the location is different.

USDA Business Name and Location:

[Hillcrest Colony Inc, Power, MT 59468]

IRS Organization Name and Location:

[Hillcrest Colony Inc, Wht Spgr Spgs, MT 59645-9503]

If the 2 names are the same identity then the IRC section '501(d) Apostolic and religious organization' and the ruling date 08/2009 indicate the organization received USDA farm subsidies during the timeframe 1995-2010 as a tax-exempt nonprofit religious organization.

2(b):

'Summary' data shows that the farm subsidy payment data for the calculation of the USDA farm subsidy total for 1995-2010 applies to 2007-2010.

3:

Comparison of IRS EO/BMF data with Melissa Data data:

[Data Date: (IRS 7/7/2011), (Melissa Data 7/2/2011)]

[Data: EIN, Organization Name, Location by State, IRC Section, Ruling Date]

[208978129, Hillcrest Colony Inc, MT, 501(d), 08/2009 = IRS]

[208978129, Hillcrest Colony Inc, MT, 501(d), 08-2009 = Melissa Data]

Comparison of data demonstrates all data is the same basic data.

The IRS data is included with the evidence to verify the Employer Identification Number (EIN) found with the Melissa Data data for 'Tax I.D. Number'. The process of verification of EIN data will help to establish the validity of the Melissa Data data.

4:

IRS EO/BMF data indicates the organization is not required to file Form 990. Data from Melissa Data for the same organization indicates the organization is not required to file Form 990. The organization is classified as IRC section 501(d) and files Form 1065 so the data for Form 990 is correct.

5:

Dataset for timeframe 1995-2010:

Identity of USDA farm subsidy recipient:

[Hillcrest Colony Inc, Power, MT 59468]

USDA farm subsidy total:

1) Subsidy Total 1995-2010: \$220,360.00 (note: exact calculation)

2) Subsidy Payments 1995-2010 Total: \$220,360 (note: rounded off calculation)

3) 'Summary' data shows that the farm subsidy payment data for the calculation of the USDA farm subsidy total for 1995-2010 applies to 2007-2010.

IRC Section: (unknown)

Ruling Date: (unknown)

Operating As: The organization fits a profile of a Hutterite colony but cannot confirm identity as a Hutterite colony due to a lack of evidence.

List of Evidence for Hutterite colonies as USDA farm subsidy recipients

Subject: Hillcrest Colony Inc, Power, MT 59468

Location by State: Montana

Status: Investigation as EO (Exempt Organization)

Topic: Conclusion, for Section LF, Version 1

Conclusion (for Section LF, Version 1):

1(a):

IRS EO/BMF data found and the organization name is the same as the USDA business name but the location is different. If the 2 names are the same identity then the IRC section '501(d) Apostolic and religious organization' and the ruling date 08/2009 indicate the organization received USDA farm subsidies during the timeframe 1995-2010 as a tax-exempt nonprofit religious organization.

1(b):

'Summary' data shows that the farm subsidy payment data for the calculation of the USDA farm subsidy total for 1995-2010 applies to 2007-2010.

2:

Dataset for timeframe 1995-2010:

Identity of USDA farm subsidy recipient:

[Hillcrest Colony Inc, Power, MT 59468]

USDA farm subsidy total:

1) Subsidy Total 1995-2010: \$220,360.00 (note: exact calculation)

2) Subsidy Payments 1995-2010 Total: \$220,360 (note: rounded off calculation)

3) 'Summary' data shows that the farm subsidy payment data for the calculation of the USDA farm subsidy total for 1995-2010 applies to 2007-2010.

IRC Section: (unknown)

Ruling Date: (unknown)

Operating As: The organization fits a profile of a Hutterite colony but cannot confirm identity as a Hutterite colony due to a lack of evidence.

3:

Recommendation:

> Step 1

Determine if organization is a Hutterite colony.

Name: Hillcrest Colony Inc, Power, MT 59468

IRS EO/BMF data: Hillcrest Colony Inc, 770 Birky Rd, Wht Spvr Spgs, MT 59645-9503

Manta data: Hillcrest Colony Inc, 1124 Wilson Road, Power, MT 59468-9525

> Step 2

Determine IRS organization name as same identity as USDA business name.

USDA Business Name and Location:

[Hillcrest Colony Inc, Power, MT 59468]

IRS Organization Name and Address:

[Hillcrest Colony Inc, 770 Birky Rd, Wht Spvr Spgs, MT 59645-9503]

Manta data: Hillcrest Colony Inc, 1124 Wilson Road, Power, MT 59468-9525

> Step 3

If a determination of IRS organization name as same identity as USDA business name cannot be made then a investigation is necessary to find IRC section data from the IRS Business Master File (BMF) for:

Name: Hillcrest Colony Inc, Power, MT 59468

Manta data: Hillcrest Colony Inc, 1124 Wilson Road, Power, MT 59468-9525

Timeframe for IRC section data: 2007-2010



EWG Farm Subsidy Database

Corporate Subsidy Recipients 1 to 1 of 1 in Montana

Business Name: **HILLCREST**

Rank	Name	Location	Subsidy Total 1995-2010
1	Hillcrest Colony Inc	Power, MT 59468	\$ 220,360.00

Note: The information on conservation spending for 2010 is incomplete due to missing data from USDA's Natural Resource Conservation Service. Payment data currently are not included for the Environmental Quality Incentives Program, but will be added once NRCS makes it available.

The information provided for the Wetland Reserve Program (WRP) provides an inaccurate picture of how WRP payments are distributed. USDA's Natural Resource Conservation Service uses title companies as intermediaries to finalize wetlands easements under the Wetlands Reserve Program. As a result, the data provided to us shows large sums of money going to these title companies. In reality, the payments are ultimately distributed to landowners participating in the WRP.

Unfortunately, NRCS has not provided the data to show where these farms and wetlands are located or which farmers or landowners are enrolling in the program, so EWG is unable to allocate these large sums of money to individuals beyond the title companies. Therefore, these companies skew the conservation rankings and payment concentration, which EWG cannot avoid unless and until NRCS makes available the additional farm attribution data. Therefore, we have not included WRP payments in the 2010 data update.

Finally, we have separated data on farm commodity, disaster and conservation payments in order to provide a more accurate picture of top recipients and concentration of payments among the three main categories of USDA programs.

USDA subsidy information for **Hillcrest Colony Inc****Addresses on file with USDA for Hillcrest Colony Inc**

USDA county office from which subsidies were paid:	Subsidy Payments 1995-2010	Most recent address on file in USDA county office
Cascade County, Montana	\$220,360	Hillcrest Colony Inc Power, MT 59468
Total	\$220,360	

Note: The information on conservation spending for 2010 is incomplete due to missing data from USDA's Natural Resource Conservation Service. Payment data currently are not included for the Environmental Quality Incentives Program, but will be added once NRCS makes it available.

The information provided for the Wetland Reserve Program (WRP) provides an inaccurate picture of how WRP payments are distributed. USDA's Natural Resource Conservation Service uses title companies as intermediaries to finalize wetlands easements under the Wetlands Reserve Program. As a result, the data provided to us shows large sums of money going to these title companies. In reality, the payments are ultimately distributed to landowners participating in the WRP.

Unfortunately, NRCS has not provided the data to show where these farms and wetlands are located or which farmers or landowners are enrolling in the program, so EWG is unable to allocate these large sums of money to individuals beyond the title companies. Therefore, these companies skew the conservation rankings and payment concentration, which EWG cannot avoid unless and until NRCS makes available the additional farm attribution data. Therefore, we have not included WRP payments in the 2010 data update.

Finally, we have separated data on farm commodity, disaster and conservation payments in order to provide a more accurate picture of top recipients and concentration of payments among the three main categories of USDA programs.

Hillcrest Colony Inc received payments totaling \$220,360 from 1995 through 2010

Year	Conservation Subsidies	Disaster Subsidies	Commodity Subsidies	Total USDA Subsidies 1995-2010
1995	\$0	\$0	\$0	\$0
1996	\$0	\$0	\$0	\$0
1997	\$0	\$0	\$0	\$0
1998	\$0	\$0	\$0	\$0
1999	\$0	\$0	\$0	\$0
2000	\$0	\$0	\$0	\$0
2001	\$0	\$0	\$0	\$0
2002	\$0	\$0	\$0	\$0
2003	\$0	\$0	\$0	\$0
2004	\$0	\$0	\$0	\$0
2005	\$0	\$0	\$0	\$0
2006	\$0	\$0	\$0	\$0
2007	\$48,213	\$0	\$33,195	\$81,408
2008	\$13,451	\$866	\$40,000	\$54,317
2009	\$4,635	\$0	\$40,000	\$44,635
2010	\$0	\$0	\$40,000	\$40,000
Total	\$66,299	\$866	\$153,195	\$220,360

Crop Summary for Hillcrest Colony Inc

Crop	Payments 1995-2009
Wheat Subsidies**	\$61,741
Barley Subsidies**	\$11,440
Oat Subsidies**	\$14

Note: The information on conservation spending for 2010 is incomplete due to missing data from USDA's Natural Resource Conservation Service. Payment data currently are not included for the Environmental Quality Incentives Program, but will be added once NRCS makes it available.

The information provided for the Wetland Reserve Program (WRP) provides an inaccurate picture of how WRP payments are distributed. USDA's Natural Resource Conservation Service uses title companies as intermediaries to finalize wetlands easements under the Wetlands Reserve Program. As a result, the data provided to us shows large sums of money going to these title companies. In reality, the payments are ultimately distributed to landowners participating in the WRP.

Unfortunately, NRCS has not provided the data to show where these farms and wetlands are located or which farmers or landowners are enrolling in the program, so EWG is unable to allocate these large sums of money to individuals beyond the title companies. Therefore, these companies skew the conservation rankings and payment concentration.

USDA subsidy information for **Hillcrest Colony Inc****Payment Breakdown**

Subsidy Program	Total Payments 1995-2010
Total USDA - Subsidies	\$220,360
<i>Subtotal, Farming Subsidies</i>	\$153,195
<i>Subtotal, Conservation Programs</i>	\$66,299
<i>Subtotal, Disaster Payments</i>	\$866

Commodity subsidy breakdown

Subsidy Program	Total Payments 1995-2010
Subtotal, Farming Subsidies	\$153,195
<i>Total Direct Payments</i>	\$153,195
Direct Program Payments - 2008 Farm Bill	\$80,000
Direct Payment - Barley	\$11,440
Direct Payment - Oats	\$14
Direct Payment - Wheat	\$61,741

Conservation subsidy breakdown

Subsidy Program	Total Payments 1995-2010
Subtotal, Conservation Programs	\$66,299
<i>Conservation Reserve Program</i>	\$66,299
CRP - Annual Land Rental	\$66,299

Disaster subsidy breakdown

Subsidy Program	Total Payments 1995-2010
Subtotal, Disaster Payments	\$866
<i>Misc. Disaster Payments</i>	\$866
Crop Disaster - Program	\$866

Note: The information on conservation spending for 2010 is incomplete due to missing data from USDA's Natural Resource Conservation Service. Payment data currently are not included for the Environmental Quality Incentives Program, but will be added once NRCS makes it available.

The information provided for the Wetland Reserve Program (WRP) provides an inaccurate picture of how WRP payments are distributed. USDA's Natural Resource Conservation Service uses title companies as intermediaries to finalize wetlands easements under the Wetlands Reserve Program. As a result, the data provided to us shows large sums of money going to these title companies. In reality, the payments are ultimately distributed to landowners participating in the WRP.

USDA subsidy information for **Hillcrest Colony Inc****Ownership shares for Hillcrest Colony Inc**

2009

USDA county office/Ownership:	Percentage Share*
Hillcrest Colony Inc	
ownership information from 2010	
Cascade County, Montana	
<u>Judith J Hofer</u>	N/A*
<u>David J Hofer</u>	N/A*
<u>Justina J Hofer</u>	N/A*
<u>Leona J Hofer</u>	N/A*
<u>Helen J Hofer</u>	N/A*
<u>Samuel S Hofer</u>	N/A*
<u>Joshua J Hofer</u>	N/A*
<u>Edward S Hofer</u>	N/A*
<u>Joseph S Hofer</u>	N/A*
<u>Elizabeth Hofer</u>	N/A*
<u>Marie J Hofer</u>	N/A*
<u>Hanna J Hofer</u>	N/A*

* According to USDA percentage shares for ownership may not reflect share of subsidy payments. EWG review shows that share information on file with USDA may not always equal 100 percent. Most recent percentage share information is from 2008. Future release of this information was barred by law in the 2008 Farm Bill.

Note: The information on conservation spending for 2010 is incomplete due to missing data from USDA's Natural Resource Conservation Service. Payment data currently are not included for the Environmental Quality Incentives Program, but will be added once NRCS makes it available.

The information provided for the Wetland Reserve Program (WRP) provides an inaccurate picture of how WRP payments are distributed. USDA's Natural Resource Conservation Service uses title companies as intermediaries to finalize wetlands easements under the Wetlands Reserve Program. As a result, the data provided to us shows large sums of money going to these title companies. In reality, the payments are ultimately distributed to landowners participating in the WRP.

Unfortunately, NRCS has not provided the data to show where these farms and wetlands are located or which farmers or landowners are enrolling in the program, so EWG is unable to allocate these large sums of money to individuals beyond the title companies. Therefore, these companies skew the conservation rankings and payment concentration, which EWG cannot avoid unless and until NRCS makes available the additional farm attribution data. Therefore, we have not included WRP payments in the 2010 data update.

Finally, we have separated data on farm commodity, disaster and conservation payments in order to provide a more accurate picture of top recipients and concentration of payments among the three main categories of USDA programs.

[illegible]

MELISSA DATA[Sign In](#) | [Cart](#) | [Newsletters](#) | [Search](#) 

1-800-MELISSA

[Products](#)[Solutions](#)[Downloads & Trials](#)[Support](#)[Resources](#)[Lookups](#)[Contact Us](#)[Free Lookups](#)[Home](#) > [Lookups](#) > Nonprofit Organization Lookup[Help](#)**Got Contact Data? Verify it.**[Learn more](#)Enter a 5-digit ZIP Code,
organization name or 9-digit Tax ID**Use this Lookup to:**

- Find information on over 1.4 million registered nonprofit organizations in the United States
- Get organization name, assets, income, and IRS subsection
- Select organization for contact name and address, type of foundation and organization
- Get deductibility status, classification, Form 990, and more

**HILLCREST COLONY INC
DAVID E WIPF GEN PTR**

In Care of Name	DAVID E WIPF GEN PTR
Address	770 BIRKY RD WHT SPHR SPGS, MT 59645-9503 MapG MapY MapV
IRS Subsection	501(d) - A religious and apostolic association.
Type of Organization	Corporation
Deductibility	Contributions are NOT deductible
Tax I.D. Number	208978129
Exempt Since	08-2009
Form 990 Requirement	Not required to file 990
Classification	Religion Related, Spiritual Development N.E.C.

Share with others information about this Nonprofit - like the web site, e-mail address, how to donate or any corrections to the data shown.

Messages

[How Can We Improve this Lookup?](#) | [Send to a Friend](#) | [Lookups Forum](#) | [Terms of Use](#)

THRIVE 9-5
Get a complimentary book on employee health and productivity.

KAISER PERMANENTE thrive
Get a complimentary book now →


[Sign In](#) [New to Manta? Join Free](#) [What is Manta?](#)

Search more than 60 million companies:

[Browse Companies](#)[More Resources](#)[U.S.](#) [Worldwide](#)[Manta Connect](#)[Business Features](#)[Using Manta](#)
[U.S. ~ Power, MT ~ Travel & Leisure ~ Sporting and Recreational Camps ~ Dude Ranches ~ Hillcrest Colony Inc](#)
[Company Profile](#)[Reports](#)[Map](#)[Web Results](#)

Hillcrest Colony Inc, Hillcrest Colony, Inc
1124 Wilson Road
Power, MT 59468-9525 [map](#)

Website: Information not found**Phone:** (406) 463-2201**Tutoring Club of SF** Building Skills. Raising Grades. Changing Lives. K-12.www.tutoringclub.com/sanfrancisco

The ads are not affiliated with Hillcrest Colony Inc

About Hillcrest Colony IncIs this your company? [Claim This Profile](#)

Hillcrest Colony Inc in Power, MT is a private company categorized under **Dude Ranches**. Our records show it was established in 2007 and incorporated in Montana. Register for free to see additional information such as annual revenue and employment figures.

THRIVE 9-5
Get a complimentary book on employee health and productivity.

KAISER PERMANENTE thrive
Get it Now →

Business Categories

Farming Service in Power, MT

Sport/Recreation Camp

Farm Management Svcs

View newly formed U.S. businesses

Company ContactsIs this your company? [Claim This Profile](#)

Joseph Hofer
Vice President

Joseph M Wipl*
President*

[Search for more contacts](#)**Hillcrest Colony Inc Business Information**

Hillcrest Colony Inc also does business as
Hillcrest Colony, Inc .

Location Type Single Location
Annual Sales
(Estimated) [View Details](#)
Employees
(Estimated) 10 to 19
10 **
SIC Code [View Details](#)**NAICS Code** 115116, Farm Management Svcs
Products, Services and Brands
Information not found
Company Profile Options[Add this company to a list](#)[Print this page](#)[Share this page](#)

0

0

[Like](#)
Manta Members Connected to this Company
[Do you work here? Add this company to your member profile.](#)

Manta Members Who Viewed This Company Profile
YOU
[Sign In or Register to Join Manta](#)

Grace Sweeney

Bill Turner

Plus 1 other member.

Related Searches

Other companies that match "Hillcrest Colony Inc"

All U.S. Dude Ranches

Other CompaniesKunsman Ranch
Dude Ranches in Helena, MTFlyway Ranch
Dude Ranches in Wolf Creek, MTHitch 'N Rail Ranch
Dude Ranches in Big Sandy, MTR D Construction
Dude Ranches in Townsend, MTGrassy Mountain Cabins & Lodge
Dude Ranches in White Siphrr Spgs, MT

THRIVE 9-5
Get a complimentary book on employee health and productivity.

KAISER PERMANENTE thrive
Get it Now →

Agricultural Solar Expert

We help Lower Operating Costs Find out how farms save with Solar
www.recsolar.com/agriculture

Oil and Gas Royalties

Immediate Cash Flow Properties Small Investment. 1,462 Wells.
www.breitlingroyalties.com

Farm Fresh To You

Organic produce grown on our family farm with delivery to your home.
www.farmfreshtoyou.com

[AdChoices](#)[Jobs in Power, MT](#)

State of
Incorporation Montana

Years in
Business 3

Click on the reports tab at the top of the page to research company background, detailed company profile, credit and financial reports for Hillcrest Colony Inc.

Reports often include a complete predictive and historical analysis with payment and financial information; information on the identity, operations, profitability and stability of Hillcrest Colony Inc; Details on the company's history, the business background of its management, special events and recent company news. Download Hillcrest Colony Inc financial and company reports.

**Your growing international business
needs a global bank that can support it.**

HSBC Business

HSBC 
The world's local bank

Business Topics

Small Business
Sales Expertise
Human Resources
Travel
Franchise
Technology

Browse Companies

U.S.
Australia
Canada
UK
Worldwide

Resources

Videos
Jobs
Reports
White Papers
Site Map

Manta Links





About Manta
Contact Manta
Manta Careers
Media Resources
FAQ
Advertise With Us

Copyright © Manta Media Inc. All rights reserved

[Privacy Policy](#)

Note: Our Terms & Conditions have changed 3/3/11

[Custom Access](#)

 [Blog](#)  [Twitter](#)  [Facebook](#)  [News Updates](#)

Contact Information for Hutterite colonies as USDA farm subsidy recipients

Subject: Hillcrest Colony Inc, Power, MT 59468

(note: name not confirmed as a Hutterite colony)

Contact Information for [Hillcrest Colony Inc, Power, MT 59468]

1) IRS EO/BMF data

Address:

Hillcrest Colony Inc

770 Birky Rd

Wht Spgr Spgs, MT 59645-9503

2) Manta data

Phone: [406-463-2201]

Address:

Hillcrest Colony Inc

1124 Wilson Road

Power, MT 59468-9525

Address verification results from [www.melissadata.com]:

1) For (1) IRS EO/BMF data:

Address verified but the organization name is Springdale Colony.

2) For (2) Manta data:

Address verified for:

1124 Wilson Rd

Power, MT 59468-9525

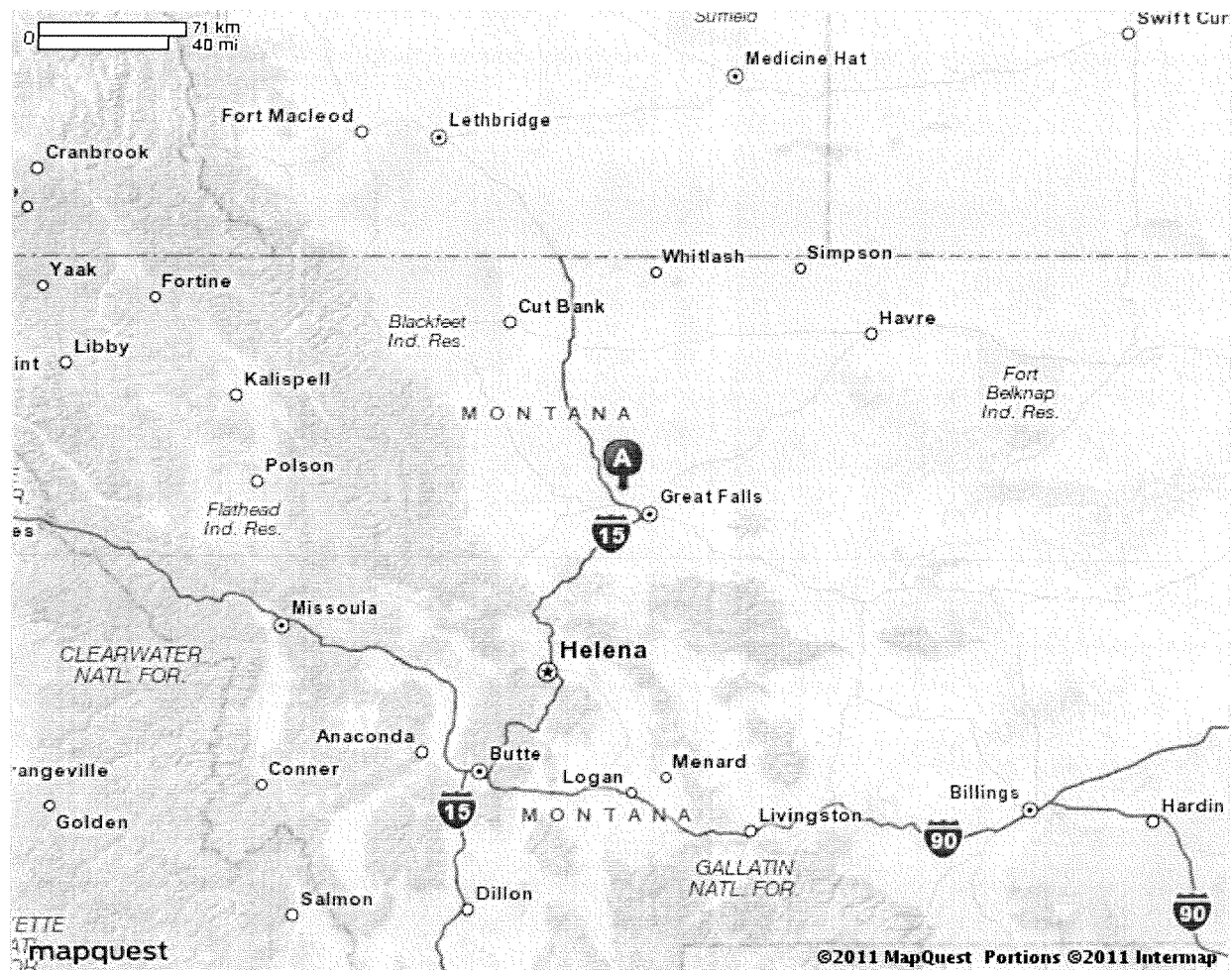


MAPQUEST

Map of Hillcrest Colony Inc

1124 Wilson Rd, Power, MT 59468 - (406)
463-2201

Notes




All rights reserved. Use subject to [License/Copyright](#) | [Map Legend](#)

Directions and maps are informational only. We make no warranties on the accuracy of their content, road conditions or route usability or expeditiousness. You assume all risk of use. MapQuest and its suppliers shall not be liable to you for any loss or delay resulting from your use of MapQuest. Your use of MapQuest means you agree to our [Terms of Use](#)

**MAPQUEST.****Map of Hillcrest Colony Inc**

1124 Wilson Rd, Power, MT 59468 - (406)
463-2201

Notes



[All rights reserved. Use subject to License/Copyright](#) | [Map Legend](#)

Directions and maps are informational only. We make no warranties on the accuracy of their content, road conditions or route usability or expeditiousness. You assume all risk of use. MapQuest and its suppliers shall not be liable to you for any loss or delay resulting from your use of MapQuest. Your use of MapQuest means you agree to our [Terms of Use](#)



MAPQUEST

Map of Hillcrest Colony Inc

1124 Wilson Rd, Power, MT 59468 - (406)
463-2201

Notes



All rights reserved. Use subject to [License/Copyright](#) | [Map Legend](#)

Directions and maps are informational only. We make no warranties on the accuracy of their content, road conditions or route usability or expeditiousness. You assume all risk of use. MapQuest and its suppliers shall not be liable to you for any loss or delay resulting from your use of MapQuest. Your use of MapQuest means you agree to our [Terms of Use](#)




MAPQUEST

Map of Hillcrest Colony Inc

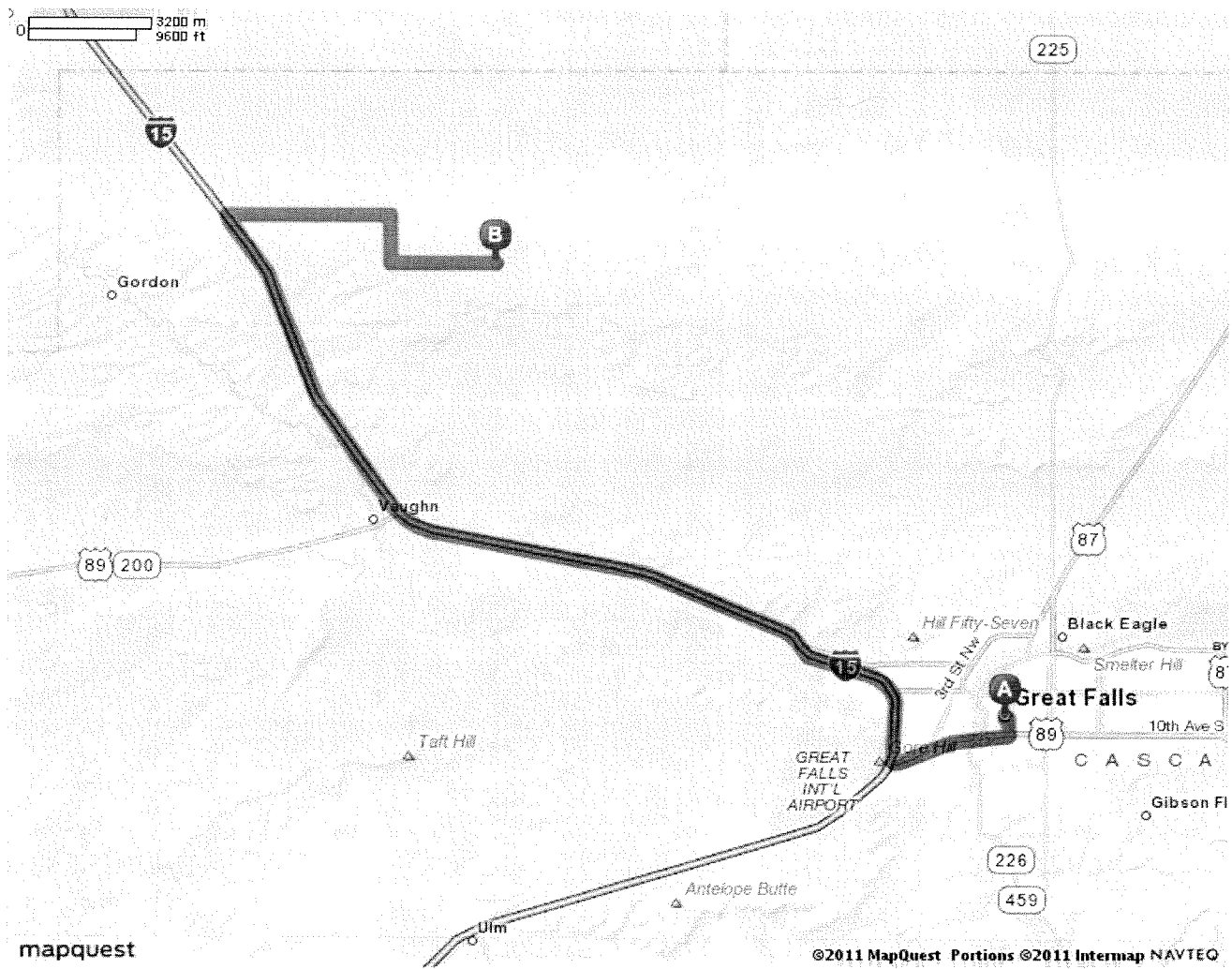
1124 Wilson Rd, Power, MT 59468 - (406)
463-2201

Notes



[All rights reserved. Use subject to License/Copyright](#) | [Map Legend](#)

Directions and maps are informational only. We make no warranties on the accuracy of their content, road conditions or route usability or expeditiousness. You assume all risk of use. MapQuest and its suppliers shall not be liable to you for any loss or delay resulting from your use of MapQuest. Your use of MapQuest means you agree to our [Terms of Use](#)



★ Great Falls, MT [Edit](#)



1. Start out going **EAST** on **5TH AVE S** toward **5TH ST S/I-15-BR S**. 0.0 mi



2. Turn **RIGHT** onto **5TH ST S/I-15-BR S**. 0.4 mi



3. Turn **RIGHT** onto **10TH AVE S/US-89 N/I-15-BR S/MT-200 W/MT-3 N**. Continue to follow **US-89 N/I-15-BR S/MT-200 W**. 2.0 mi



4. Merge onto **I-15 N** toward **SHELBY**. 18.6 mi



5. Take **EXIT 297** toward **GORDON**. 0.2 mi



6. Turn **RIGHT** onto **ANDERSON RD** (Portions unpaved). 3.0 mi

Turn **RIGHT** onto **GETTLE RD**



7. (Portions unpaved). 1.0 mi



8. Turn **LEFT** onto **WILSON RD**
(Portions unpaved). 1.9 mi



9. **1124 WILSON RD** is on the **RIGHT**.



Hillcrest Colony Inc[Edit](#)

1124 Wilson Rd, Power, MT 59468 - (406) 463-2201

Total Travel Estimate: **35 minutes** / **27.04 miles** Fuel Cost: [Calculate](#)

Directions and maps are informational only. We make no warranties on the accuracy of their content, road conditions or route usability or expeditiousness. You assume all risk of use. MapQuest and its suppliers shall not be liable to you for any loss or delay resulting from your use of MapQuest.

