

List of Evidence for Hutterite colonies as USDA farm subsidy recipients

Subject:

[Original Subject: Midway Colony Inc, Choteau, MT 59422]

[Subject for Section NE 1: Midway Colony Inc, Conrad, MT 59425]

(note: both names confirmed as same identity but not confirmed as a Hutterite colony)

Location by State: Montana

Form and Version of Evidence:

[Short Form for Original Evidence (Long Form) and New Evidence 1]

Timeframe of Evidence as Webpages: 2009-2011

Status: Confirmed as EO (Exempt Organization)

Topic: Short Form includes Findings from Original Evidence (Long Form) and  
New Evidence 1, and Conclusion from New Evidence 1

(page 1)

Section SF. List of Short Form of Evidence for OE and NE 1

1) EWG 'Search Result' and 'Farm Location(s)' webpages (10/22/2009) for data 1995-2006

Both from Environmental Working Group's Farm Subsidy Database - [<http://farm.ewg.org/>]

Evidence included: yes

2) EWG 'Ownership Interest(s)' webpage(s) (10/22/2009) for data 1995-2006

From Environmental Working Group's Farm Subsidy Database - [<http://farm.ewg.org/>]

Evidence included: yes

3) EWG dataset (7/20/2011) for data 1995-2010

From Environmental Working Group's Farm Subsidy Database - [<http://farm.ewg.org/>]

Evidence included: yes

4) IRS Exempt Organization (EO) data webpage(s) from [[www.irs.gov](http://www.irs.gov)]

EO File URL: [<http://www.irs.gov/taxstats/charitablestats/article/0,,id=97186,00.html>]

EO File Date (for OE): (not included)

EO File Date (for NE 1): (9/11/2011 is date EO file page was printed from the IRS website)

Evidence included: yes

5) IRS EO/BMF Data Decoded page

Evidence included: no

6) Melissa Data webpage(s) (7/20/2011) from [[www.melissadata.com](http://www.melissadata.com)]

Evidence included: yes

7) Manta data webpage(s) (10/22/2009) from [[www.manta.com](http://www.manta.com)]

Evidence included: yes

8) Hutterite Surnames page

Evidence included: yes

9) Hutterite Directory webpage(s)

From [[www.cedrontech.com](http://www.cedrontech.com)], or link from [[www.hutterites.org](http://www.hutterites.org)]

Evidence included: no

10) Contact Information page(s)

Evidence included: yes

11) MapQuest webpage(s) (5/25/2011) from [[www.mapquest.com](http://www.mapquest.com)]

Evidence included: yes

List of Evidence for Hutterite colonies as USDA farm subsidy recipients

Subject:

[Original Subject: Midway Colony Inc, Choteau, MT 59422]

[Subject for Section NE 1: Midway Colony Inc, Conrad, MT 59425]

(note: both names confirmed as same identity but not confirmed as a Hutterite colony)

Form and Version of Evidence:

[Short Form for Original Evidence (Long Form) and New Evidence 1]

(page 2)

Note:

All evidence has been introduced for the original evidence (long form) and/or the new evidence 1, except the 'Contact Information' page and the 'MapQuest' webpage which are introduced as evidence for the 'Short Form of Evidence for OE and NE 1'.



List of Evidence for Hutterite colonies as USDA farm subsidy recipients

Subject: Midway Colony Inc, Choteau, MT 59422

Location by State: Montana

Status: Investigation as EO (Exempt Organization)

Topic: Findings, for Section LF and Section SF, Version 1

Findings (for Section LF and Section SF, Version 1):

1:

Midway Colony Inc fits a profile of a Hutterite colony but cannot confirm identity as a Hutterite colony and member of the Hutterian Brethren Church due to a lack of evidence.

Data for Midway Colony Inc that fits a profile of a Hutterite colony:

1) Name: Midway Colony Inc, Choteau, MT 59422 (USDA farm subsidy recipient)

2) EWG/USDA ownership shares data, Hutterite Surnames: Hofer, Wipf

2:

IRS EO/BMF data not found so do not know IRC section.

3:

Dataset for timeframe 1995-2006:

Identity of USDA farm subsidy recipient:

[Midway Colony Inc, Choteau, MT 59422]

USDA farm subsidy total:

1) Subsidy Total 1995-2006: \$531,816.09 (note: exact calculation)

2) Subsidy Payments 1995-2006 Total: \$531,816 (note: rounded off calculation)

IRC Section: (unknown)

Ruling Date: (unknown)

Operating As: The organization fits a profile of a Hutterite colony but cannot confirm identity as a Hutterite colony due to a lack of evidence.

> Findings for Section NE 1, for:

- a) Original Subject: Midway Colony Inc, Choteau, MT 59422
  - b) Subject for Section NE 1: Midway Colony Inc, Conrad, MT 59425
- (page 1)

1:

Refer to the original findings for Section LF for data. This findings includes updated data.

2(a):

USDA data for the location of [Midway Colony Inc] has changed from the original data. The data is:

- a) Midway Colony Inc, Choteau, MT 59422 (original data from Section LF, 10/22/2009)
- b) Midway Colony Inc, Conrad, MT 59425 (new data from Section NE 1, 7/20/2011)

The USDA farm subsidy data record from EWG's 'Summary' data is the same for both organizations from 2001-2006 so they are the same identity. 'Ownership shares' data for both organizations shows they have the same Hutterite surnames in common as Hofer and Wipf.

2(b):

USDA farm subsidy data will establish that these names are the same identity:

- a) Midway Colony Inc, Choteau, MT 59422 (original subject from Section LF)
- b) Midway Colony Inc, Conrad, MT 59425 (subject from Section NE 1)

3:

IRS EO/BMF data not found for original evidence.

IRS EO/BMF data found for new evidence.

Melissa Data found for new evidence.

4:

Comparison of IRS EO/BMF data with Melissa Data:

[Data Date: (IRS 9/11/2011), (Melissa Data 7/20/2011)]

[Data: EIN, Organization Name, Location by State, IRC Section, Ruling Date]

[810538505, Midway Colony Inc, MT, 501(d), 12/2009 = IRS]

[810538505, Midway Colony Inc, MT, 501(d), 12-2009 = Melissa Data]

Comparison of data demonstrates all data is the same basic data.

The IRS data is included with the evidence to verify the Employer Identification Number (EIN) found with the Melissa Data data for 'Tax I.D. Number'. The process of verification of EIN data will help to establish the validity of the Melissa Data data.

> Findings for Section NE 1, for:

a) Original Subject: Midway Colony Inc, Choteau, MT 59422

b) Subject for Section NE 1: Midway Colony Inc, Conrad, MT 59425

(page 2)

5:

Findings for USDA farm subsidy data and IRS data:

a:

USDA Business Name and Location:

[Midway Colony Inc, Conrad, MT 59425]

IRS Organization Name and Location:

[Midway Colony Inc, Conrad, MT 59425-0582]

b:

The IRS organization name and location are the same as the USDA business name and location.

The IRC section is '501(d) Apostolic and religious organization' and the ruling date is 12/2009.

Midway Colony Inc, Conrad, MT 59425, is confirmed as a tax-exempt nonprofit religious organization during the timeframe 1995-2010 when the organization received USDA farm subsidies.

c:

'Summary' data shows that the farm subsidy payment data for the calculation of the USDA farm subsidy total for 1995-2010 applies to 2001-2010.

6:

Melissa Data can be established as a valid data source for IRS data from [Findings for documentation as evidence for Hutterite colonies as USDA farm subsidy recipients] that will establish that there are 100 organizations with IRS EO/BMF data and Melissa Data data with the same IRS Employer Identification Number (EIN) and Melissa Data data that can be converted to decoded IRS EO/BMF data, so the data is for the same organization.

> Conclusion for Section NE 1, for:

- a) Original Subject: Midway Colony Inc, Choteau, MT 59422
- b) Subject for Section NE 1: Midway Colony Inc, Conrad, MT 59425

(page 1)

1:

This conclusion is a updated version of the original conclusion for Section LF so refer to this updated conclusion as the new conclusion for Section LF. This conclusion includes a updated dataset with data for timeframe 1995-2010.

2(a):

Midway Colony Inc, Conrad, MT 59425, is confirmed as a tax-exempt nonprofit religious organization during the timeframe 1995-2010 when the organization received USDA farm subsidies. The organization's IRC section is '501(d) Apostolic and religious organization' and the ruling date is 12/2009.

2(b):

'Summary' data shows that the farm subsidy payment data for the calculation of the USDA farm subsidy total for 1995-2010 applies to 2001-2010.

3:

Dataset for timeframe 1995-2010:

Identity of USDA farm subsidy recipient:

[Midway Colony Inc, Conrad, MT 59425]

USDA farm subsidy total:

- 1) Subsidy Total 1995-2010: \$867,134.23 (note: exact calculation)
- 2) Subsidy Payments 1995-2010 Total: \$867,134 (note: rounded off calculation)
- 3) 'Summary' data shows that the farm subsidy payment data for the calculation of the USDA farm subsidy total for 1995-2010 applies to 2001-2010. So, a calculation for financial compensation will need to consider the ruling date 12/2009.
- 4) Total USDA Subsidies 2010: \$40,638 (note: rounded off calculation)

IRS EO/BMF data (9/11/2011):

1) Name:

[Midway Colony Inc, PO Box 582, Conrad, MT 59425-0582]

2) Employer Identification Number (EIN): 810538505

3) IRC Section: 501(d) Apostolic and religious organization

4) Ruling Date: 12/2009

Melissa Data (7/20/2011):

1) Name:

[Midway Colony Inc, PO Box 582, Conrad, MT 59425-0582]

2) Tax I.D. Number: 810538505

3) IRS Subsection: 501(d) - A religious and apostolic association.

4) Exempt Since: 12-2009

Operating As: The organization fits a profile of a Hutterite colony but cannot confirm identity as a Hutterite colony due to a lack of evidence.

> Conclusion for Section NE 1, for:

- a) Original Subject: Midway Colony Inc, Choteau, MT 59422
  - b) Subject for Section NE 1: Midway Colony Inc, Conrad, MT 59425
- (page 2)

4:

Recommendation:

> Step 1

Determine if organization is a Hutterite colony.

Name: Midway Colony Inc, Conrad, MT 59425

(note: USDA business name for farm subsidy data timeframe 1995-2010)

A.K.A. (also known as): Midway Colony Inc, Choteau, MT 59422

(note: USDA business name for farm subsidy data timeframe 1995-2006)

IRS EO/BMF data (9/11/2011):

1) Name: Midway Colony Inc, PO Box 582, Conrad, MT 59425-0582

2) Employer Identification Number (EIN): 810538505

3) IRC Section: 501(d) Apostolic and religious organization

4) Ruling Date: 12/2009

Hutterite surnames found with USDA ownership shares data for:

1) Midway Colony Inc, Choteau, MT 59422

[Hofer, Wipf]

(original subject from Section LF)

(note: USDA business name for farm subsidy data timeframe 1995-2006)

2) Midway Colony Inc, Conrad, MT 59425

[Hofer, Kleinsasser, Waldner, Wipf, Wurtz]

(subject from Section NE 1)

(note: USDA business name for farm subsidy data timeframe 1995-2010)

5:

Identification data:

Name: Midway Colony Inc, Conrad, MT 59425

(note: USDA business name for farm subsidy data timeframe 1995-2010)

A.K.A. (also known as): Midway Colony Inc, Choteau, MT 59422

(note: USDA business name for farm subsidy data timeframe 1995-2006)

Data from Section LF and Section NE 1:

IRS EO/BMF data and Melissa Data:

[Midway Colony Inc, PO Box 582, Conrad, MT 59425-0582]

Manta data: Midway Colony, 649 Healy Spring Rd, Conrad, MT 59425

# environmental working group's Farm Subsidy Database



178,265,281

## **NEW 2007 Direct Payment Subsidy Overview**

### **NEW Press Release**

[2008 Farm Subsidy Database Update](#)

[2008 Summary](#)

[2008 News Release](#)

[EWG's Policy Analysis Database](#)

**READ MULCH**  
Updates, commentary,  
& your feedback

**NEW!**

- [Full Disclosure: Who really benefits from federal farm subsidies](#)
- [What's in the new Farm Bill 2007 Database?](#)
- [New Farm Bill Web Site Generates Media Storm](#)

[Congressional District Ranking](#)

## **Related Content**

[Farms Receiving Government](#)

[Payments](#)

[Speech: Farm Policy For The Rest of  
Us](#)

## **EWG Farm Subsidy Database**

**Corporate Subsidy Recipients 1 to 1 of 1 in Montana**

Business Name: MIDWAY COLONY

Rank	Name	Location	Subsidy Total 1995-2006
1	<a href="#">Midway Colony Inc</a>	Choteau, MT 59422	\$ 531,816.09

# environmental working group's Farm Subsidy Database



**178,265,406**

## **NEW 2007 Direct Payment Subsidy Overview NEW Press Release**

[2008 Farm Subsidy Database Update](#)

[2008 Summary](#)

[2008 News Release](#)

[EWG's Policy Analysis Database](#)

**READ MULCH**  
Updates, commentary,  
& your feedback

**NEW!**

- [Full Disclosure: Who really benefits from federal farm subsidies](#)
- [What's in the new Farm Bill 2007 Database?](#)
- [New Farm Bill Web Site Generates Media Storm](#)

[Congressional District Ranking](#)

### **Related Content**

Farms Receiving Government

Payments

Speech: Farm Policy For The Rest of  
Us

### **USDA subsidy information for Midway Colony Inc**

**Midway Colony Inc:** [Summary](#) | [Programs](#) | [Programs by year](#) | [Farm Location\(s\)](#) | [Ownership Interest\(s\)](#)

### **Addresses on file with USDA for Midway Colony Inc**

USDA county office from which subsidies were paid:	Subsidy Payments 1995-2006	Most recent address on file in USDA county office
Pondera County, Montana	\$531,816	Midway Colony Inc Choteau, MT 59422
<b>Total</b>	<b>\$531,816</b>	

# environmental working group's Farm Subsidy Database



178,265,455

## NEW 2007 Direct Payment Subsidy Overview

### NEW Press Release

[2008 Farm Subsidy Database Update](#)

[2008 Summary](#)

[2008 News Release](#)

[EWG's Policy Analysis Database](#)

### READ MULCH

Updates, commentary,  
& your feedback

NEW!

- [Full Disclosure: Who really benefits from federal farm subsidies](#)
- [What's in the new Farm Bill 2007 Database?](#)
- [New Farm Bill Web Site Generates Media Storm](#)

[Congressional District Ranking](#)

### Related Content

[Farms Receiving Government](#)

[Payments](#)

[Speech: Farm Policy For The Rest of Us](#)

### USDA subsidy information for Midway Colony Inc

[Midway Colony Inc: Summary](#) | [Programs](#) | [Programs by year](#) | [Farm Location\(s\)](#) | [Ownership Interest\(s\)](#)

### Ownership shares for Midway Colony Inc

Pick year for ownership information

USDA county office/Ownership:	Percentage Share*
<b>Midway Colony Inc</b> <b>ownership information from 2006</b> <b>Pondera County, Montana</b>	
<a href="#">Thomas J. Wipf</a> Choteau, MT 59422	7.15 %
<a href="#">Katie D. Wipf</a> Choteau, MT 59422	7.15 %
<a href="#">Joseph J Wipf</a> Choteau, MT 59422	7.14 %
<a href="#">Joseph D. Hofer</a> Choteau, MT 59422	7.14 %
<a href="#">Donnie J Wipf</a> Choteau, MT 59422	7.14 %
<a href="#">William J Hofer</a> Choteau, MT 59422	7.14 %
<a href="#">Joseph J Hofer</a> Choteau, MT 59422	7.14 %
<a href="#">David J Wipf</a> Choteau, MT 59422	7.15 %
<a href="#">Darlene J Wipf</a> Choteau, MT 59422	7.14 %
<a href="#">Marlene J Wipf</a> Choteau, MT 59422	7.14 %
<a href="#">Travis W Hofer</a> Choteau, MT 59422	7.14 %
<a href="#">Helena M Hofer</a> Choteau, MT 59422	7.14 %



[Related News Coverage](#)[FSA Fact Sheets](#)[Dorothy W Hofer](#)  
Choteau, MT 59422

7.15 %

[Margaret J Hofer](#)  
Choteau, MT 59422

7.14 %

**Sign up to receive email updates****from EWG****Sign Me Up**

\* According to USDA percentage shares for ownership may not reflect share of subsidy payments. EWG review shows that share information on file with USDA may not always equal 100 percent.

[www.ewg.org](http://www.ewg.org) is the website for both Environmental Working Group and EWG Action Fund

Copyright 2009, Environmental Working Group. All Rights Reserved.

**Headquarters** 1436 U St. N.W., Suite 100 | Washington, DC 20009 || [Contact Us](#)  
**California Office** 1904 Franklin St. Suite 703 | Oakland, CA 94612 || [Contact Us](#)

**SUPPORT OUR WORK**  
**CONTRIBUTE NOW**



## EWG Farm Subsidy Database

### Corporate Subsidy Recipients 1 to 1 of 1 in Montana

Business Name: **MIDWAY COLONY**

Rank	Name	Location	Subsidy Total 1995-2010
1	<a href="#">Midway Colony Inc</a>	Conrad, MT 59425	\$ 867,134.23

**Note:** The information on conservation spending for 2010 is incomplete due to missing data from USDA's Natural Resource Conservation Service. Payment data currently are not included for the Environmental Quality Incentives Program, but will be added once NRCS makes it available.

The information provided for the Wetland Reserve Program (WRP) provides an inaccurate picture of how WRP payments are distributed. USDA's Natural Resource Conservation Service uses title companies as intermediaries to finalize wetlands easements under the Wetlands Reserve Program. As a result, the data provided to us shows large sums of money going to these title companies. In reality, the payments are ultimately distributed to landowners participating in the WRP.

Unfortunately, NRCS has not provided the data to show where these farms and wetlands are located or which farmers or landowners are enrolling in the program, so EWG is unable to allocate these large sums of money to individuals beyond the title companies. Therefore, these companies skew the conservation rankings and payment concentration, which EWG cannot avoid unless and until NRCS makes available the additional farm attribution data. Therefore, we have not included WRP payments in the 2010 data update.

Finally, we have separated data on farm commodity, disaster and conservation payments in order to provide a more accurate picture of top recipients and concentration of payments among the three main categories of USDA programs.



### USDA subsidy information for **Midway Colony Inc**

#### Addresses on file with USDA for Midway Colony Inc

USDA county office from which subsidies were paid:	Subsidy Payments 1995-2010	Most recent address on file in USDA county office
Pondera County, Montana	\$867,134	Midway Colony Inc Conrad, MT 59425
<b>Total</b>	<b>\$867,134</b>	

**Note:** The information on conservation spending for 2010 is incomplete due to missing data from USDA's Natural Resource Conservation Service. Payment data currently are not included for the Environmental Quality Incentives Program, but will be added once NRCS makes it available.

The information provided for the Wetland Reserve Program (WRP) provides an inaccurate picture of how WRP payments are distributed. USDA's Natural Resource Conservation Service uses title companies as intermediaries to finalize wetlands easements under the Wetlands Reserve Program. As a result, the data provided to us shows large sums of money going to these title companies. In reality, the payments are ultimately distributed to landowners participating in the WRP.

Unfortunately, NRCS has not provided the data to show where these farms and wetlands are located or which farmers or landowners are enrolling in the program, so EWG is unable to allocate these large sums of money to individuals beyond the title companies. Therefore, these companies skew the conservation rankings and payment concentration, which EWG cannot avoid unless and until NRCS makes available the additional farm attribution data. Therefore, we have not included WRP payments in the 2010 data update.

Finally, we have separated data on farm commodity, disaster and conservation payments in order to provide a more accurate picture of top recipients and concentration of payments among the three main categories of USDA programs.

**Midway Colony Inc received payments totaling \$867,134 from 1995 through 2010**

Year	Conservation Subsidies	Disaster Subsidies	Commodity Subsidies	Total USDA Subsidies 1995-2010
1995	\$0	\$0	\$0	\$0
1996	\$0	\$0	\$0	\$0
1997	\$0	\$0	\$0	\$0
1998	\$0	\$0	\$0	\$0
1999	\$0	\$0	\$0	\$0
2000	\$0	\$0	\$0	\$0
2001	\$20,787	\$0	\$79,060	\$99,847
2002	\$26,644	\$3,576	\$664	\$30,884
2003	\$28,635	\$14,613	\$44,782	\$88,030
2004	\$28,635	\$0	\$58,358	\$86,993
2005	\$28,028	\$32,155	\$86,944	\$147,127
2006	\$28,635	\$0	\$50,299	\$78,934
2007	\$25,287	\$0	\$39,731	\$65,018
2008	\$1,678	\$5,662	\$39,966	\$47,306
2009	\$143,832	\$0	\$38,524	\$182,357
2010	\$0	\$0	\$40,638	\$40,638
<b>Total</b>	<b>\$332,161</b>	<b>\$56,006</b>	<b>\$478,967</b>	<b>\$867,134</b>

**Crop Summary for Midway Colony Inc**

Crop	Payments 1995-2010
Wheat Subsidies**	\$238,067
Barley Subsidies**	\$148,507
Dry Pea Subsidies	\$13,231

**Note:** The information on conservation spending for 2010 is incomplete due to missing data from USDA's Natural Resource Conservation Service. Payment data currently are not included for the Environmental Quality Incentives Program, but will be added once NRCS makes it available.

The information provided for the Wetland Reserve Program (WRP) provides an inaccurate picture of how WRP payments are distributed. USDA's Natural Resource Conservation Service uses title companies as intermediaries to finalize wetlands easements under the Wetlands Reserve Program. As a result, the data provided to us shows large sums of money going to these title companies. In reality, the payments are ultimately distributed to landowners participating in the WRP.

Unfortunately, NRCS has not provided the data to show where these farms and wetlands are located or which farmers or landowners are enrolling in the program, so EWG is unable to allocate these large sums of money to individuals beyond the title companies. Therefore, these companies skew the conservation rankings and payment concentration.

USDA subsidy information for **Midway Colony Inc****Payment Breakdown**

Subsidy Program	Total Payments 1995-2010
<b>Total USDA - Subsidies</b>	<b>\$867,134</b>
<i>Subtotal, Farming Subsidies</i>	<b>\$478,967</b>
<i>Subtotal, Conservation Programs</i>	<b>\$332,161</b>
<i>Subtotal, Disaster Payments</i>	<b>\$56,006</b>

**Commodity subsidy breakdown**

Subsidy Program	Total Payments 1995-2010
<b>Subtotal, Farming Subsidies</b>	<b>\$478,967</b>
<i>Total Direct Payments</i>	<b>\$292,218</b>
Direct Program Payments - 2008 Farm Bill	\$48,384
Direct Payment - Barley	\$69,363
Direct Payment - Wheat	\$174,471
<i>Total Counter Cyclical Payments</i>	<b>\$13,095</b>
Counter Cyclical Payment - Barley	\$13,095
<i>Average Crop Revenue Election Program (ACRE)</i>	<b>\$30,768</b>
ACRE - Direct Payments	\$30,768
<i>Production Flexibility Contracts</i>	<b>\$34,518</b>
Production Flexibility - Barley	\$9,447
Production Flexibility - Wheat	\$25,071
<i>Mkt. Loss Asst. - Commodity Crops</i>	<b>\$40,000</b>
Market Loss Assistance - Barley	\$10,377
Market Loss Assistance - Wheat	\$29,623
<i>Loan Deficiency Payments</i>	<b>\$59,749</b>
Loan Deficiency - Barley	\$46,225
Loan Deficiency - Wheat	\$293
Loan Deficiency - Dry Peas	\$13,231
<i>Misc. Farm - Subsidies</i>	<b>\$10</b>
Interest Penalty Payments	\$10
<i>Hard Winter Wheat Incentive Program</i>	<b>\$8,609</b>
Hard Winter Wheat Incentive Payment	\$8,609

**Conservation subsidy breakdown**

Subsidy Program	Total Payments 1995-2010
<b>Subtotal, Conservation Programs</b>	<b>\$332,161</b>
<i>Conservation Reserve Program</i>	<b>\$188,318</b>
CRP - Annual Land Rental	\$190,916
CRP - Haying / Grazing	\$-2,598
<i>Env. Quality Incentive Program</i>	<b>\$142,121</b>
EQIP - Regular	\$142,121
<i>Emergency Conservation</i>	<b>\$1,722</b>
Emergency Conservation - Drought	\$1,722

**Disaster subsidy breakdown**

Subsidy Program	Total Payments 1995-2010
<b>Subtotal, Disaster Payments</b>	<b>\$56,006</b>
<i>Misc. Disaster Payments</i>	<b>\$56,006</b>
Crop Disaster - Program	\$52,430
Non-insured Assistance	\$3,576

**Note:** The information on conservation spending for 2010 is incomplete due to missing data from USDA's Natural Resource Conservation Service. Payment data currently are not included for the Environmental Quality Incentives Program, but will be added once NRCS makes it available.

The information provided for the Wetland Reserve Program (WRP) provides an inaccurate picture of how WRP payments are distributed. USDA's Natural Resource Conservation Service uses title companies as intermediaries to finalize wetlands easements under the Wetlands Reserve Program. As a result, the data provided to us shows large sums of money going to these title companies. In reality, the payments are ultimately distributed to landowners participating in the WRP.

Unfortunately, NRCS has not provided the data to show where these farms and wetlands are located or which farmers or landowners are enrolling in the program, so EWG is unable to allocate these large sums of money to individuals beyond the title companies. Therefore, these companies skew the conservation rankings and payment concentration, which EWG cannot avoid unless and until NRCS makes available the additional farm attribution data. Therefore, we have not included WRP payments in the 2010 data update.

Finally, we have separated data on farm commodity, disaster and conservation payments in order to provide a more accurate picture of top recipients and concentration of payments among the three main categories of USDA programs.



## USDA subsidy information for **Midway Colony Inc**

### Ownership shares for Midway Colony Inc

Pick year for ownership information

USDA county office/Ownership:	Percentage Share*
<b>Midway Colony Inc</b>	
<b>ownership information from 2010</b>	
<b>Pondera County, Montana</b>	
<a href="#">Thomas J Wipf</a>	N/A*
<a href="#">Martha E Waldner</a>	N/A*
<a href="#">Katie D Wipf</a>	N/A*
<a href="#">Joseph J Wipf</a>	N/A*
<a href="#">Anna D Kleinsasser</a>	N/A*
<a href="#">David D Kleinsasser</a>	N/A*
<a href="#">Mary J Kleinsasser</a>	N/A*
<a href="#">Elias J Waldner</a>	N/A*
<a href="#">Rachel J Kleinsasser</a>	N/A*
<a href="#">Elizabeth D Kleinsasser</a>	N/A*
<a href="#">Sarah D Wurtz</a>	N/A*
<a href="#">Alan Hougardy</a>	N/A*
<a href="#">Mary S Hofer</a>	N/A*
<a href="#">Joe D Hofer</a>	N/A*
<a href="#">David J Kleinsasser</a>	N/A*
<a href="#">David D Hofer</a>	N/A*
<a href="#">Elizabeth S Kleinsasser</a>	N/A*
<a href="#">Andrew J Kleinsasser</a>	N/A*
<a href="#">David J Wurtz</a>	N/A*
<a href="#">Susie M Kleinsasser</a>	N/A*
<a href="#">Rancho J Kleinsasser</a>	N/A*
<a href="#">Theodore J Wipf</a>	N/A*
<a href="#">David J Hofer</a>	N/A*
<a href="#">Dora J Hofer</a>	N/A*
<a href="#">Thomas J Hofer</a>	N/A*
<a href="#">Timothy E Waldner</a>	N/A*

<u>Lilian J Kleinsasser</u>	N/A*
<u>Annie M Hofer</u>	N/A*
<u>Mary D Waldner</u>	N/A*
<u>Eli E Waldner</u>	N/A*
<u>Donnie J Wipf</u>	N/A*
<u>Amanda D Wurtz</u>	N/A*
<u>Judy D Hofer</u>	N/A*
<u>Samuel D Hofer</u>	N/A*
<u>Adina S Kleinsasser</u>	N/A*
<u>Teresa Wipf</u>	N/A*
<u>Joseph J Hofer</u>	N/A*
<u>Rita S Kleinsasser</u>	N/A*
<u>Justina J Hofer</u>	N/A*
<u>David J Wipf</u>	N/A*
<u>Evelina D Hofer</u>	N/A*
<u>Darlene J Wipf</u>	N/A*
<u>Marlene J Wipf</u>	N/A*
<u>Joseph D Hofer</u>	N/A*
<u>Elsie D Hofer</u>	N/A*
<u>Brian D Hofer</u>	N/A*
<u>Margaret J Hofer</u>	N/A*
<u>Delilah D Hofer</u>	N/A*
<u>Leah T Wipf</u>	N/A*
<u>Samuel S Hofer</u>	N/A*
<u>Kristie D Hofer</u>	N/A*
<u>Chantel T Hofer</u>	N/A*
<u>Kevin T Wipf</u>	N/A*
<u>Elizabeth T Hofer</u>	N/A*
<u>Kayla S Hofer</u>	N/A*
<u>Samuel J Kleinsasser</u>	N/A*
<u>Sarah D Wurtz</u>	N/A*
<u>Calvin S Hofer</u>	N/A*
<u>Susanna S Hofer</u>	N/A*
<u>Amy T Wipf</u>	N/A*
<u>Katie E Hofer</u>	N/A*
<u>Mandy Hofer</u>	N/A*
<u>Ryan T Wipf</u>	N/A*
<u>Levi T Waldner</u>	N/A*

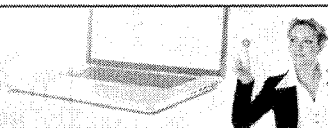
\* According to USDA percentage shares for ownership may not reflect share of subsidy payments. EWG review shows that share information on file with USDA may not always equal 100 percent. Most recent percentage share information is from 2008. Future release of this information was barred by law in the 2008 Farm Bill.



20000211500000000010100000020081200020 12000000000000000000000000000000  
 0000000000000 C34  
 203717259MIDDLE CREEK ACADEMY INC  
 % MATT ANDREW 1570 COBB HILL RD BOZEMAN  
 MT59718-907900000332 20070911100000000010100000020091265010  
 12000000028413810000000960584 0000000960584 B20  
 810166102MIDDLE CREEK DITCH COMPANY  
 % C/O KEVIN HAGGERTY PO BOX 2 BOZEMAN  
 MT59771-000200001232 19390320023000000010100000020101200020  
 12000000000000000000000000000000 00000000000000  
 237138610MIDLAND EMPIRE MOOSE LEGION NO 38  
 % MIDLANDEMPIRELEGION38 639 TIMBER TRACTS RD  
 LEWISTOWN MT59457-888100020891  
 19350810003003638250100000020110400020 04000000000000000000000000000000  
 0000000000000 38  
 810461394MIDLAND RACE HORSE ASSOCIATION INC  
 % KATHRYN STANLEY 723 1ST ST SE PARK  
 CITY MT59063-940100000433  
 20080120000000000010100000020101211020 12000000000089400000000005130  
 0000000001609 N99  
 113695305MIDTOWN CHURCH  
 1750 SOUTH AVE W MISSOULA MT59801-651216780397  
 196408010000000000101000000 00060 03  
 810538505MIDWAY COLONY INC  
 % JACOB P WIPF PO BOX 582 CONRAD  
 MT59425-058200004031 200912200000000000101000000 00000 12  
 X99  
 770672868MIKE VENNER MEMORIAL SCHOLARSHIP FUND INC  
 % MARY LOU OLSON 307 GALAXY DR BUTTE  
 MT59701-391700000331 20080811500000000010100000020091233010  
 12000000007687300000000027827 0000000027827 B82  
 810458153MILA M DIVERS CHARITABLE REMAINDER TRUST  
 PO BOX 172750 BOZEMAN MT59717-275000009001  
 00000000092800000051200000020101200000 120000000011948500000000000000  
 DIVERS MILA M TTEE  
 816061733MILA M DIVERS UNITRUST YELLOWSTONE BOYS & GIRLS RANCH FOUNDATION  
 TTEE PO BOX 80807  
 BILLINGS MT59108-080700009001  
 00000000092800000051200000020101200000 120000000122859000000000000000  
 810531891MILDRED M OLIVER CHARITABLE REMAINDER UNITRUST  
 % MONTANA COMMUNITY FOUNDATION INC 1 N LAST CHANCE GULCH STE 1 HELENA  
 MT59601-414100009001 00000000092800000001200000020101200000  
 12000000003974280000000000000000  
 810524709MILES BUILDING INC  
 % JEFFREY RUPP PRES 32 S TRACY AVE BOZEMAN  
 MT59715-465900000331 19990911700000000010100000020100663020  
 06000000150532800000000040100 0000000040100 L210  
 810413917MILES CITY AREA CRIMESTOPPERS INC  
 % MILES CITY CHAMBER OF COMMERCE 511 PLEASANT ST MILES  
 CITY MT59301-303000000331 198402115429000000101000000 00020  
 08  
 810511840MILES CITY AREA ECONOMIC DEVELOPMENT COUNCIL INC  
 PO BOX 610 MILES CITY MT59301-061000000331  
 19971211599440300010100000020101233020 1200000000710260000000040026  
 00000000039854 S30  
 043799827MILES CITY BLUEGRASS FESTIVAL INC  
 % GLORIA TUCKER PO BOX 146 MILES

**MELISSA DATA**[Sign In](#) | [Cart](#) | [Newsletters](#) | [Search](#)

1-800-MELISSA

[Products](#)[Solutions](#)[Downloads & Trials](#)[Support](#)[Resources](#)[Lookups](#)[Contact Us](#)[Free Lookups](#)[Home](#) > [Lookups](#) > **Nonprofit Organization Lookup**[Help](#)**Geocoding Solutions**Append Latitude & Longitude Coordinates  
to U.S. & Canadian Addresses[Request Information](#)Enter a 5-digit ZIP Code,  
organization name or 9-digit Tax ID[Submit](#)**Use this LookUp to:**

- Find information on over 1.4 million registered nonprofit organizations in the United States
- Get organization name, assets, income, and IRS subsection
- Select organization for contact name and address, type of foundation and organization
- Get deductibility status, classification, Form 990, and more

**MIDWAY COLONY INC**


In Care of Name	JACOB P WIPF
Address	PO BOX 582 CONRAD, MT 59425-0582 <a href="#">MapG</a> <a href="#">MapY</a> <a href="#">MapV</a>
IRS Subsection	501(d) - A religious and apostolic association.
Type of Organization	Corporation
Deductibility	Contributions are NOT deductible
Tax I.D. Number	810538505
Exempt Since	12-2009
Form 990 Requirement	Not required to file 990
Classification	Religion Related, Spiritual Development N.E.C.

Share with others information about this Nonprofit - like the web site, e-mail address, how to donate or any corrections to the data shown.

[Post a Message](#)**Messages**[How Can We Improve this Lookup?](#) | [Send to a Friend](#) | [Lookups Forum](#) | [Terms of Use](#)

**There are a Few  
Things You Should  
Know About Us:**

**Best Practices,  
How-To Videos  
and Webinars**



**VerticalResponse**

[Home](#) | [About Us](#) | [myManta](#) | [FAQ](#) | [View Cart](#) | [My Profile](#)

Login:

Not a member? [Learn more.](#)

Thursday, Oct. 22, 2009  
**63,778,867** companies



**FREE Subscription to Life  
Insurance Selling Magazine**

**COMPANIES:** U.S., Australia, Canada, U.K., Worldwide

**RESOURCES:** Video, Jobs, Reports, White Papers | **JOIN US:** Twitter, Facebook

U.S. business name, category, location...

**Search**

**BUSINESS CENTERS:** Small Biz, Sales Expertise, HR, Travel, Career, Tech

U.S. » Conrad, MT » Nonclassified Establishments » Midway Colony

## Midway Colony

649 Healy Spring Rd  
Conrad, MT 59425

**Phone:** (406) 278-5278

**Website:** Information not found (?)

Is this your company?

[Claim This Profile](#)

These Members Work Here



**Do you?  
SAY SO**

Ads by Google

[Driving Directions & Maps](#) Get Driving Directions & Maps For Any City or State in the US!

[Johannesburg Guest House](#) Accommodation at affordable rates Ideal for Business & Leasure travel

[Cape Town Accommodation](#) Luxury Self Catering Apartments in Cape Town V&A Waterfront.

The ads are not affiliated with Midway Colony

### Business Categories

Nonclassified Establishments in Conrad, MT

### Midway Colony Business Information [Claim This Profile](#)

Midway Colony is a private company categorized under Nonclassified Establishments and located in Conrad, MT. Current estimates show this company has an annual revenue of unknown and employs a staff of approximately 50 to 99.


### Also Does Business As

Information not found (?)

### HQ, Branch or Single Location

Single Location

**Annual Sales** (Estimated)

 [View Details](#)

**Employees** (Estimated)  
50 to 99

\*because  
we're thinking  
of your health  
and well-being.


different  
to that  
in men

**PHILIPS**  
sense and simplicity

[www.philips.com/because](http://www.philips.com/because)

Ads by Google

#### SIC Code and Description

 [View Details](#)

#### Products, Services and Brands

Information not found (?)

#### NAICS Code and Description

Information not found

#### Company Contacts

Contact Name	Gender	
Joe Hofer, Owner	M	<a href="#">Claim This Profile</a>

Click on the [reports tab](#) at the top of the page to research company background, detailed company profile, credit and financial reports for Midway Colony.

**PHILIPS**

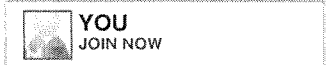
#### Related Links

Other companies named  
Midway Colony

Companies in this industry

Jobs in Conrad, MT

#### Recent Visitors



Companies by Location: Conrad, Montana

## Hutterite Surnames

Subject: Midway Colony Inc, Choteau, MT 59422

Different Business Names: (no data)

A comparison of Hutterite surnames from the webpages 'Founding families' and 'Surnames of Founding Families' at The Federation of East European Family History Societies (FEEFHS) website [[www.feefhs.org](http://www.feefhs.org)] and surnames from USDA ownership shares data for: 'Midway Colony Inc'. The USDA data is from the Environmental Working Group's Farm Subsidy Database at the website [[www.ewg.org/agmag](http://www.ewg.org/agmag)].

### Notes:

- 1) The webpage URL for 'Founding families' is:  
[<http://www.feefhs.org/links/hutterites/families.html>].
- 2) The webpage URL for 'Surnames of Founding Families' is:  
[<http://www.feefhs.org/links/hutterites/surnames.html>].
- 3) The list of Hutterite surnames includes Hutterite surnames found with Hutterite colonies as USDA farm subsidy recipients but does not include all Hutterite surnames.

<u>Hutterite Surnames</u>	<u>Surnames from USDA ownership shares data</u>	<u>Surnames that match both lists</u>
Decker	Hofer	Hofer
Entz	Wipf	Wipf
Glanzer		
Gross		
Hofer		
Kleinsasser		
Maendel (Mandel)		
Miller		
Stahl		
Tschetter		
Waldner		
Walter		
Wipf		
Wollman		
Wurtz		
Wurz		

### Comparison data

Name: Midway Colony Inc

Location: Choteau, MT 59422

Different Business Names: (no data)

Hutterite Surnames: Hofer, Wipf

Data Timeframe: 1995-2006

Contact Information for Hutterite colonies as USDA farm subsidy recipients

Subject:

[Original Subject: Midway Colony Inc, Choteau, MT 59422]

[Subject for Section NE 1: Midway Colony Inc, Conrad, MT 59425]

(note: both names confirmed as same identity but not confirmed as a Hutterite colony)

> Contact Information

1) IRS EO/BMF data (from new evidence 1)

Address:

Midway Colony Inc

PO Box 582

Conrad, MT 59425-0582

2) Manta data

Phone: [406-278-5278]

Address:

Midway Colony

649 Healy Spring Rd

Conrad, MT 59425

Address verification results from [www.melissadata.com]:

1) For (1) IRS EO/BMF data: address verified

2) For (2) Manta data:

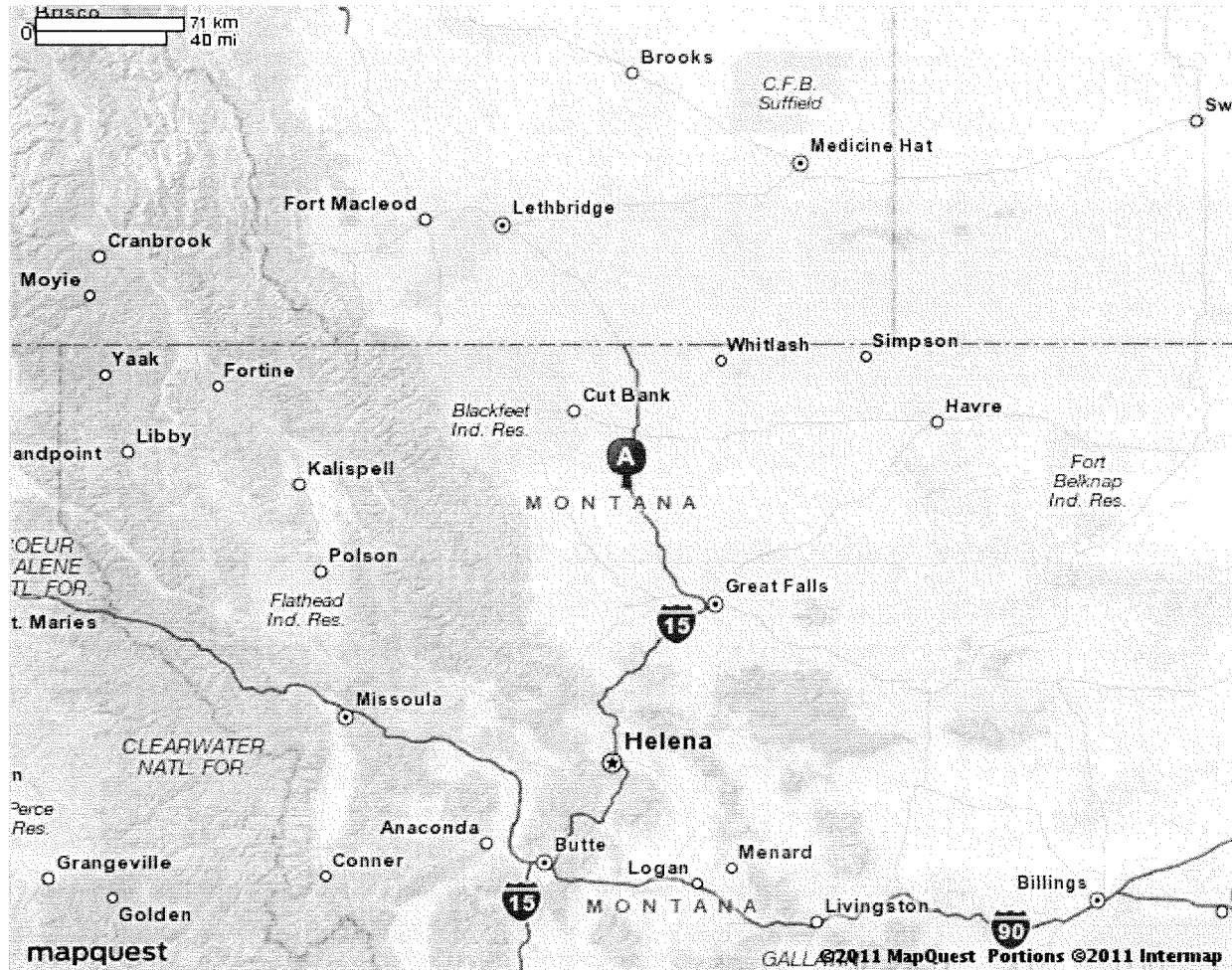
Address not verified. The house or building number '649' is not valid.



# MAPQUEST.

## Map of Conrad, MT

Notes



All rights reserved. Use subject to [License/Copyright](#) | [Map Legend](#)

Directions and maps are informational only. We make no warranties on the accuracy of their content, road conditions or route usability or expeditiousness. You assume all risk of use. MapQuest and its suppliers shall not be liable to you for any loss or delay resulting from your use of MapQuest. Your use of MapQuest means you agree to our [Terms of Use](#)

List of Evidence for Hutterite colonies as USDA farm subsidy recipients  
Subject: Milford Colony Inc, Wolf Creek, MT 59648  
Location by State: Montana  
Form and Version of Evidence:  
[Short Form for Original Evidence (Long Form) and New Evidence 1]  
Timeframe of Evidence as Webpages: 2009-2011  
Status: Confirmed as EO (Exempt Organization)  
Topic: Short Form includes Findings from Original Evidence (Long Form) and  
New Evidence 1, and Conclusion from New Evidence 1

Section SF. List of Short Form of Evidence for OE and NE 1

- 1) EWG 'Search Result' and 'Farm Location(s)' webpages (10/23/2009) for data 1995-2006  
Both from Environmental Working Group's Farm Subsidy Database - [<http://farm.ewg.org/>]  
Evidence included: yes
- 2) EWG 'Ownership Interest(s)' webpage(s) (10/23/2009) for data 1995-2006  
From Environmental Working Group's Farm Subsidy Database - [<http://farm.ewg.org/>]  
Evidence included: yes
- 3) EWG dataset (7/20/2011) for data 1995-2010  
From Environmental Working Group's Farm Subsidy Database - [<http://farm.ewg.org/>]  
Evidence included: yes
- 4) IRS Exempt Organization (EO) data webpage(s) from [[www.irs.gov](http://www.irs.gov)]  
EO File URL: [<http://www.irs.gov/taxstats/charitablestats/article/0,,id=97186,00.html>]  
EO File Date (for OE): (12/7/2009 is date EO file was downloaded from IRS website to CD)  
EO File Date (for NE 1): (not included)  
Evidence included: yes
- 5) IRS EO/BMF Data Decoded page  
Evidence included: yes
- 6) Melissa Data webpage(s) (10/23/2009) and (7/20/2011) from [[www.melissadata.com](http://www.melissadata.com)]  
Evidence included: yes
- 7) Manta data webpage(s) from [[www.manta.com](http://www.manta.com)]  
Evidence included: no
- 8) Hutterite Surnames page  
Evidence included: yes
- 9) Hutterite Directory webpage(s) (10/23/2009)  
From [[www.cedrontech.com](http://www.cedrontech.com)], or link from [[www.hutterites.org](http://www.hutterites.org)]  
Evidence included: yes
- 10) Contact Information page(s)  
Evidence included: yes
- 11) MapQuest webpage(s) (5/25/2011) from [[www.mapquest.com](http://www.mapquest.com)]  
Evidence included: yes

Note:

All evidence has been introduced for the original evidence (long form) and/or the new evidence 1, except the 'Contact Information' page and the 'MapQuest' webpage which are introduced as evidence for the 'Short Form of Evidence for OE and NE 1'.



List of Evidence for Hutterite colonies as USDA farm subsidy recipients

Subject: Milford Colony Inc, Wolf Creek, MT 59648

Location by State: Montana

Status: Investigation as EO (Exempt Organization)

Topic: Findings, for Section LF and Section SF, Version 1

Findings (for Section LF and Section SF, Version 1):

1:

Milford Colony Inc is confirmed as a Hutterite colony and member of the Hutterian Brethren Church based on data for ID as a Hutterite colony. Milford Colony is a recognized Hutterite colony, Hutterite surnames are found at Milford Colony Inc, and Milford Colony is included in the Hutterite Directory.

Data for Milford Colony Inc for ID as a Hutterite colony:

1) Name: Milford Colony Inc, Wolf Creek, MT 59648

2) EWG/USDA ownership shares data, Hutterite Surnames: Hofer, Kleinsasser, Wipf, Wurtz

3) FEEFHS/Hutterite colony data:

[Year Founded | Colony Name | Location: City (County) State/Province | Parent Colony

1945 | Milford, Montana | Augusta (Lewis) MT | Milford, Alberta

(note: a province or state has been added to the 'Colony Name' and 'Parent Colony' by FEEFHS for a flat file database for the Internet)]

4) GAMEO/Hutterite colony data:

[(Lehrerleut Bruderhofs in Montana)

Name of Colony | Address | Founded | Population | Head Preacher (1957)

Milford | Augusta | 1945 | 150 | Joseph Kleinsasser]

5) Hutterite Directory (for Milford Colony):

[Milford, 9605 Hwy 287, Wolf Creek, MT 59648-8637]

2:

IRS EO/BMF data found but the organization name is not the same as the USDA business name. The 2 names are similar and in the same location so there is a possibility that the 2 names are the same identity.

USDA Business Name and Location:

[Milford Colony Inc, Wolf Creek, MT 59648]

IRS Organization Name and Location:

[Milford Colony, Wolf Creek, MT 59648-0000]

If the 2 names are the same identity then the IRC section '501(d) Apostolic and religious organization' and the ruling date 07/1948 indicate the organization received USDA farm subsidies during the timeframe 1995-2006 as a tax-exempt nonprofit religious organization.

3:

Comparison of IRS EO/BMF data with NCCS, Melissa Data, and TaxExemptWorld.com data:

[Data Date: (IRS 12/7/2009), (NCCS, Melissa Data, and TaxExemptWorld.com, 10/23/2009)]

[Data: EIN, Organization Name, Location by State, IRC Section, Ruling Date]

[810241038, Milford Colony, MT, 501(d), 07/1948 = IRS]

[810241038, Milford Colony, MT, 501(d), 1948.....= NCCS]

[810241038, Milford Colony, MT, 501(d), 07-1948 = Melissa Data]

[no data....., Milford Colony, MT, 501(d), 07/1948 = TaxExemptWorld.com]

Comparison of data demonstrates all data is the same basic data.

4:

IRS EO/BMF data indicates the organization is not required to file Form 990. Data from NCCS, Melissa Data, and TaxExemptWorld.com for the same organization indicates the organization is not required to file Form 990. The organization is classified as IRC section 501(d) and files Form 1065 so the data for Form 990 is correct.

NCCS data for organization name is the same as the IRS organization name and indicates the organization is active as of 10/23/09.

5:

Dataset for timeframe 1995-2006:

Identity of USDA farm subsidy recipient:

[Milford Colony Inc, Wolf Creek, MT 59648]

USDA farm subsidy total:

1) Subsidy Total 1995-2006: \$1,269,975.14 (note: exact calculation)

2) Subsidy Payments 1995-2006 Total: \$1,269,975 (note: rounded off calculation)

IRC Section: (unknown)

Ruling Date: (unknown)

Operating As: Hutterite colony

> Findings for Section NE 1, for:  
[Milford Colony Inc, Wolf Creek, MT 59648]  
(page 1)

1:

Refer to the original findings for Section LF for data. This findings includes updated data.

2:

'Farm Location(s)' (addresses on file) subsidy payments data shows a data conflict. The data conflict will not invalidate the figure [Subsidy Total 1995-2010: \$1,999,493.95] because 'Programs' (Payment Breakdown) data will validate the figure. The data is:

Total USDA - Subsidies = \$1,999,494

Subtotal, Farming Subsidies = \$1,374,330

Subtotal, Conservation Programs = \$343,169

Subtotal, Disaster Payments = \$281,995

(note: EWG will express a exact figure as a rounded off figure for their calculations)

3(a):

The Melissa Data webpage data for [Milford Colony] is the same for the new data from 7/20/2011 and the original data from 10/23/2009 found in Section LF.

3(b):

Comparison of Melissa Data data with [IRS EO/BMF data and Melissa Data data as original data from Section LF]:

[Data Date: (Melissa Data 7/20/2011), (IRS 12/7/2009, Melissa Data 10/23/2009)]

[Data: EIN, Organization Name, Location by State, IRC Section, Ruling Date]

[810241038, Milford Colony, MT, 501(d), 07/1948 = IRS]

[810241038, Milford Colony, MT, 501(d), 07-1948 = Melissa Data]

[810241038, Milford Colony, MT, 501(d), 07-1948 = Melissa Data (7/20/2011)]

Comparison of data demonstrates all data is the same basic data.

3(c):

Melissa Data address comparison:

[Milford Colony, Local, Wolf Creek, MT 59648-0000 = Melissa Data (10/23/2009)]

[Milford Colony, Local, Wolf Creek, MT 59648-0000 = Melissa Data (7/20/2011)]

Comparison of data demonstrates the addresses are the same.

3(d):

The Employer Identification Number (EIN) from 3(b) is the same for all 3 datasets so the data is for the same organization. The comparison data for Melissa Data in 3(b) and 3(c) is the same from 7/20/2011 and 10/23/2009.

> Findings for Section NE 1, for:  
[Milford Colony Inc, Wolf Creek, MT 59648]  
(page 2)

4:  
Findings for USDA farm subsidy data and IRS data:

a:  
USDA Business Name and Location:  
[Milford Colony Inc, Wolf Creek, MT 59648]  
IRS Organization Name and Location:  
[Milford Colony, Wolf Creek, MT 59648-0000]

b:  
The IRS organization name is not the same as the USDA business name. The difference is the reference term 'Inc'. Data from Melissa Data (7/20/2011) for [Milford Colony] refers to 'Type of Organization' as Corporation. The data is:

a) Name: Milford Colony, Local, Wolf Creek, MT 59648-0000

b) Type of Organization: Corporation

The data from Melissa Data will establish that the IRS organization name and the USDA business name from 4(a) are the same identity.

5:  
Update for findings for IRS data (Section LF and Section NE 1):

a:  
The IRS organization name is not the same as the USDA business name. The 2 names can be established as the same identity and their locations are the same. The IRC section is '501(d) Apostolic and religious organization' and the ruling date is 07/1948. Milford Colony Inc, Wolf Creek, MT 59648, is confirmed as a tax-exempt nonprofit religious organization during the timeframe 1995-2010 when the organization received USDA farm subsidies.

6:  
Melissa Data can be established as a valid data source for IRS data from [Findings for documentation as evidence for Hutterite colonies as USDA farm subsidy recipients] that will establish that there are 100 organizations with IRS EO/BMF data and Melissa Data data with the same IRS Employer Identification Number (EIN) and Melissa Data data that can be converted to decoded IRS EO/BMF data, so the data is for the same organization.

> Conclusion for Section NE 1, for:  
[Milford Colony Inc, Wolf Creek, MT 59648]  
(page 1)

1:

This conclusion is a updated version of the original conclusion for Section LF so refer to this updated conclusion as the new conclusion for Section LF. This conclusion includes a updated dataset with data for timeframe 1995-2010.

2:

Milford Colony Inc, Wolf Creek, MT 59648, is confirmed as a tax-exempt nonprofit religious organization during the timeframe 1995-2010 when the organization received USDA farm subsidies. The organization's IRC section is '501(d) Apostolic and religious organization' and the ruling date is 07/1948.

3:

Dataset for timeframe 1995-2010:

Identity of USDA farm subsidy recipient:

[Milford Colony Inc, Wolf Creek, MT 59648]

USDA farm subsidy total:

- 1) Subsidy Total 1995-2010: \$1,999,493.95 (note: exact calculation)
- 2) Subsidy Payments 1995-2010 Total: \$1,999,494 (note: rounded off calculation)  
(note: 'Subsidy Payments' data shows a data conflict but 'Programs' (Payment Breakdown) data will validate the 'Subsidy Total' figure)
- 3) 'Summary' data shows that the farm subsidy payment data for the calculation of the USDA farm subsidy total for 1995-2010 applies to 1995-2010.

IRS EO/BMF data (12/7/2009):

1) Name:

[Milford Colony, Local, Wolf Creek, MT 59648-0000]

2) Employer Identification Number (EIN): 810241038

3) IRC Section: 501(d) Apostolic and religious organization

4) Ruling Date: 07/1948

Melissa Data (7/20/2011):

1) Name:

[Milford Colony, Local, Wolf Creek, MT 59648-0000]

2) Tax I.D. Number: 810241038

3) IRS Subsection: 501(d) - A religious and apostolic association.

4) Exempt Since: 07-1948

5) Type of Organization: Corporation

Operating As: Hutterite colony as a tax-exempt nonprofit religious organization

4:

Identification data:

Name: Milford Colony Inc, Wolf Creek, MT 59648

Data from Section LF and Section NE 1:

IRS EO/BMF data and Melissa Data:

[Milford Colony, Local, Wolf Creek, MT 59648-0000]

Hutterite Directory (for Milford Colony):

[Milford, 9605 Hwy 287, Wolf Creek, MT 59648-8637]

# environmental working group's Farm Subsidy Database



178,445,200

## **NEW 2007 Direct Payment Subsidy Overview**

### **NEW Press Release**

[2008 Farm Subsidy Database Update](#)

[2008 Summary](#)

[2008 News Release](#)

[EWG's Policy Analysis Database](#)

**READ MULCH**  
Updates, commentary  
& your feedback

**NEW!**

- [Full Disclosure: Who really benefits from federal farm subsidies](#)
- [What's in the new Farm Bill 2007 Database?](#)
- [New Farm Bill Web Site Generates Media Storm](#)

[Congressional District Ranking](#)

## **EWG Farm Subsidy Database**

**Corporate Subsidy Recipients 1 to 1 of 1 in Montana**

Business Name: MILFORD

Rank	Name	Location	Subsidy Total 1995-2006
1	<a href="#">Milford Colony Inc</a>	Wolf Creek, MT 59648	\$ 1,269,975.14

## **Related Content**

Farms Receiving Government

Payments

Speech: Farm Policy For The Rest of

Us

# environmental working group's Farm Subsidy Database



**178,445,597**

## **NEW 2007 Direct Payment Subsidy Overview NEW Press Release**

[2008 Farm Subsidy Database Update](#)

[2008 Summary](#)

[2008 News Release](#)

[EWG's Policy Analysis Database](#)

**READ MULCH**  
Updates, commentary,  
& your feedback

**NEW!**

- [Full Disclosure: Who really benefits from federal farm subsidies](#)
- [What's in the new Farm Bill 2007 Database?](#)
- [New Farm Bill Web Site Generates Media Storm](#)

[Congressional District Ranking](#)

### **Related Content**

Farms Receiving Government

Payments

Speech: Farm Policy For The Rest of  
Us

### **USDA subsidy information for Milford Colony Inc**

**Milford Colony Inc:** [Summary](#) | [Programs](#) | [Programs by year](#) | [Farm Location\(s\)](#) | [Ownership Interest\(s\)](#)

### **Addresses on file with USDA for Milford Colony Inc**

USDA county office from which subsidies were paid:	Subsidy Payments 1995-2006	Most recent address on file in USDA county office
Lewis and Clark County, Montana	\$1,269,975	Milford Colony Inc Wolf Creek, MT 59648
<b>Total</b>	<b>\$1,269,975</b>	

# environmental working group's Farm Subsidy Database



178,445,678

## NEW 2007 Direct Payment Subsidy Overview

### NEW Press Release

[2008 Farm Subsidy Database Update](#)

[2008 Summary](#)

[2008 News Release](#)

[EWG's Policy Analysis Database](#)

**READ MULCH**  
Updates, commentary,  
& your feedback

**NEW!**

- [Full Disclosure: Who really benefits from federal farm subsidies](#)
- [What's in the new Farm Bill 2007 Database?](#)
- [New Farm Bill Web Site Generates Media Storm](#)

[Congressional District Ranking](#)

#### Related Content

Farms Receiving Government

Payments

Speech: Farm Policy For The Rest of  
Us

### USDA subsidy information for Milford Colony Inc

**Milford Colony Inc:** [Summary](#) | [Programs](#) | [Programs by year](#) | [Farm Location\(s\)](#) | [Ownership Interest\(s\)](#)

### Ownership shares for Milford Colony Inc

Pick year for ownership information

USDA county office/Ownership:	Percentage Share*
<b>Milford Colony Inc</b> <b>ownership information from 2006</b> <b>Lewis and Clark County, Montana</b>	
<a href="#">Elias A Wipf</a> Wolf Creek, MT 59648	1.12 %
<a href="#">Ronnie E Hofer</a> Wolf Creek, MT 59648	1.12 %
<a href="#">Katie P Kleinsasser</a> Wolf Creek, MT 59648	1.12 %
<a href="#">Mike Hofer</a> Wolf Creek, MT 59648	1.12 %
<a href="#">Joshua E Hofer</a> Wolf Creek, MT 59648	1.12 %
<a href="#">Rhoda J Wipf</a> Wolf Creek, MT 59648	1.12 %
<a href="#">Paul J Kleinsasser</a> Wolf Creek, MT 59648	1.12 %
<a href="#">William J Kleinsasser</a> Wolf Creek, MT 59648	1.12 %
<a href="#">John J Kleinsasser</a> Wolf Creek, MT 59648	1.12 %
<a href="#">Peter J Kleinsasser</a> Wolf Creek, MT 59648	1.12 %
<a href="#">Sarah J Kleinsasser</a> Wolf Creek, MT 59648	1.12 %
<a href="#">Christ Wurtz</a> Wolf Creek, MT 59648	1.12 %



[Related News Coverage](#)[FSA Fact Sheets](#)

**Sign up to receive email updates  
from EWG**

Sign Me Up

<a href="#">Sarah E Wipf</a> Wolf Creek, MT 59648	1.12 %
<a href="#">Elias E Wipf</a> Wolf Creek, MT 59648	1.12 %
<a href="#">Amos E Wipf</a> Wolf Creek, MT 59648	1.12 %
<a href="#">Elias E Wipf</a> Wolf Creek, MT 59648	1.12 %
<a href="#">Sussie W Kleinsasser</a> Wolf Creek, MT 59648	1.12 %
<a href="#">Debra E Hofer</a> Wolf Creek, MT 59648	1.12 %
<a href="#">Christina P Kleinsasser</a> Wolf Creek, MT 59648	1.12 %
<a href="#">Timothy E Wipf</a> Wolf Creek, MT 59648	1.12 %
<a href="#">Clara E Hofer</a> Wolf Creek, MT 59648	1.12 %
<a href="#">Elizabeth D Hofer</a> Wolf Creek, MT 59648	1.12 %
<a href="#">Sarah P Hofer</a> Wolf Creek, MT 59648	1.12 %
<a href="#">Paul P Hofer</a> Wolf Creek, MT 59648	1.12 %
<a href="#">Elias P Hofer</a> Wolf Creek, MT 59648	1.13 %
<a href="#">Peter P Hofer</a> Wolf Creek, MT 59648	1.13 %
<a href="#">Elias E Hofer</a> Wolf Creek, MT 59648	1.13 %
<a href="#">Edward E Hofer</a> Wolf Creek, MT 59648	1.13 %
<a href="#">Annie E Wipf</a> Wolf Creek, MT 59648	1.13 %
<a href="#">Sarah W Kleinsasser</a> Wolf Creek, MT 59648	1.13 %
<a href="#">Annie E Hofer</a> Wolf Creek, MT 59648	1.13 %
<a href="#">Helen A Wipf</a> Wolf Creek, MT 59648	1.13 %
<a href="#">Susanna E Hofer</a> Wolf Creek, MT 59648	1.13 %
<a href="#">Jeremiah J Kleinsasser</a> Wolf Creek, MT 59648	1.13 %
<a href="#">Helen T Wipf</a> Wolf Creek, MT 59648	1.13 %

<u>Thomas E Wipf</u> Wolf Creek, MT 59648	1.13 %
<u>Helen A Wipf</u> Wolf Creek, MT 59648	1.13 %
<u>Ruth W Kleinsasser</u> Wolf Creek, MT 59648	1.13 %
<u>Dora E Wipf</u> Wolf Creek, MT 59648	1.13 %
<u>Matilda E Wipf</u> Wolf Creek, MT 59648	1.13 %
<u>Elsie J Kleinsasser</u> Wolf Creek, MT 59648	1.33 %
<u>Mary A Wipf</u> Wolf Creek, MT 59648	1.13 %
<u>Annie J Kleinsasser</u> Wolf Creek, MT 59648	1.13 %
<u>Susanna A Kleinsasser</u> Cut Bank, MT 59427	1.13 %
<u>Theresa D Hofer</u> Wolf Creek, MT 59648	1.13 %
<u>Ben E Wipf</u> Wolf Creek, MT 59648	1.13 %
<u>Elizabeth A Wipf</u> Wolf Creek, MT 59648	1.13 %
<u>Clara W Kleinsasser</u> Wolf Creek, MT 59648	1.13 %
<u>Sarah D Hofer</u> Wolf Creek, MT 59648	1.13 %
<u>Annie E Hofer</u> Wolf Creek, MT 59648	1.13 %
<u>Rosa D Hofer</u> Wolf Creek, MT 59648	1.13 %
<u>Peter E Wipf</u> Wolf Creek, MT 59648	1.13 %
<u>Susie P Kleinsasser</u> Wolf Creek, MT 59648	1.13 %
<u>Laura E Hofer</u> Wolf Creek, MT 59648	1.13 %
<u>Sam P Kleinsasser</u> Wolf Creek, MT 59648	1.13 %
<u>Paul P Hofer</u> Wolf Creek, MT 59648	1.13 %
<u>Randy E Hofer</u> Wolf Creek, MT 59648	1.13 %
<u>Rachel D Hofer</u> Wolf Creek, MT 59648	1.13 %

<u>William W Kleinsasser</u> Wolf Creek, MT 59648	1.13 %
<u>Ruth W Kleinsasser</u> Wolf Creek, MT 59648	1.13 %
<u>Daniel P Hofer</u> Wolf Creek, MT 59648	1.13 %
<u>Elizabeth P Hofer</u> Wolf Creek, MT 59648	1.13 %
<u>Katie J Kleinsasser</u> Wolf Creek, MT 59648	1.13 %
<u>Daniel D Hofer</u> Wolf Creek, MT 59648	1.13 %
<u>Amos A Wipf</u> Wolf Creek, MT 59648	1.13 %
<u>Stephen A Wipf</u> Wolf Creek, MT 59648	1.13 %
<u>Marier J Kleinsasser</u> Wolf Creek, MT 59648	1.33 %
<u>Michelle J Kleinsasser</u> Wolf Creek, MT 59648	1.33 %
<u>Melissa J Kleinsasser</u> Wolf Creek, MT 59648	1.33 %
<u>Lisa P Hofer</u> Wolf Creek, MT 59648	1.13 %
<u>Martha E Hofer</u> Wolf Creek, MT 59648	1.13 %
<u>Amanda T Wipf</u> Wolf Creek, MT 59648	1.13 %
<u>June P Kleinsasser</u> Wolf Creek, MT 59648	1.13 %
<u>Rhonda P Hofer</u> Wolf Creek, MT 59648	1.13 %
<u>Sandra T Wipf</u> Wolf Creek, MT 59648	1.13 %
<u>Anna E Hofer</u> Wolf Creek, MT 59648	1.13 %
<u>Ruth J Kleinsasser</u> Wolf Creek, MT 59648	1.13 %
<u>Paul E Hofer</u> Wolf Creek, MT 59648	1.13 %
<u>Rickey E Hofer</u> Wolf Creek, MT 59648	1.13 %
<u>Joanie E Hofer</u> Wolf Creek, MT 59648	1.13 %
<u>Esther E Hofer</u> Wolf Creek, MT 59648	1.13 %

<u>Malinda E Hofer</u> Wolf Creek, MT 59648	<b>1.13 %</b>
<u>Levi E Hofer</u> Wolf Creek, MT 59648	<b>1.13 %</b>
<u>Lori E Hofer</u> Wolf Creek, MT 59648	<b>1.13 %</b>
<u>Lydia E Hofer</u> Wolf Creek, MT 59648	<b>1.13 %</b>
<u>Jordan P Hofer</u> Wolf Creek, MT 59648	<b>1.13 %</b>
<u>Jolene A Wipf</u> Wolf Creek, MT 59648	<b>1.13 %</b>
<u>Jadon A Wipf</u> Wolf Creek, MT 59648	<b>1.13 %</b>

\* According to USDA percentage shares for ownership may not reflect share of subsidy payments. EWG review shows that share information on file with USDA may not always equal 100 percent.

[www.ewg.org](http://www.ewg.org) is the website for both Environmental Working Group and EWG Action Fund

Copyright 2009, Environmental Working Group. All Rights Reserved.

Headquarters 1436 U St. N.W., Suite 100 | Washington, DC 20009 || [Contact Us](#)  
California Office 1904 Franklin St. Suite 703 | Oakland, CA 94612 || [Contact Us](#)





## EWG Farm Subsidy Database

### Corporate Subsidy Recipients 1 to 1 of 1 in Montana

Business Name: **MILFORD**

Rank	Name	Location	Subsidy Total 1995-2010
1	<a href="#">Milford Colony Inc</a>	Wolf Creek, MT 59648	\$ 1,999,493.95

**Note:** The information on conservation spending for 2010 is incomplete due to missing data from USDA's Natural Resource Conservation Service. Payment data currently are not included for the Environmental Quality Incentives Program, but will be added once NRCS makes it available.

The information provided for the Wetland Reserve Program (WRP) provides an inaccurate picture of how WRP payments are distributed. USDA's Natural Resource Conservation Service uses title companies as intermediaries to finalize wetlands easements under the Wetlands Reserve Program. As a result, the data provided to us shows large sums of money going to these title companies. In reality, the payments are ultimately distributed to landowners participating in the WRP.

Unfortunately, NRCS has not provided the data to show where these farms and wetlands are located or which farmers or landowners are enrolling in the program, so EWG is unable to allocate these large sums of money to individuals beyond the title companies. Therefore, these companies skew the conservation rankings and payment concentration, which EWG cannot avoid unless and until NRCS makes available the additional farm attribution data. Therefore, we have not included WRP payments in the 2010 data update.

Finally, we have separated data on farm commodity, disaster and conservation payments in order to provide a more accurate picture of top recipients and concentration of payments among the three main categories of USDA programs.

USDA subsidy information for **Milford Colony Inc****Addresses on file with USDA for Milford Colony Inc**

USDA county office from which subsidies were paid:	Subsidy Payments 1995-2010	Most recent address on file in USDA county office
Lewis and Clark County, Montana	\$1,656,325	Milford Colony Inc Wolf Creek, MT 59648
<b>Total</b>	<b>\$1,999,494</b>	

**Note:** The information on conservation spending for 2010 is incomplete due to missing data from USDA's Natural Resource Conservation Service. Payment data currently are not included for the Environmental Quality Incentives Program, but will be added once NRCS makes it available.

The information provided for the Wetland Reserve Program (WRP) provides an inaccurate picture of how WRP payments are distributed. USDA's Natural Resource Conservation Service uses title companies as intermediaries to finalize wetlands easements under the Wetlands Reserve Program. As a result, the data provided to us shows large sums of money going to these title companies. In reality, the payments are ultimately distributed to landowners participating in the WRP.

Unfortunately, NRCS has not provided the data to show where these farms and wetlands are located or which farmers or landowners are enrolling in the program, so EWG is unable to allocate these large sums of money to individuals beyond the title companies. Therefore, these companies skew the conservation rankings and payment concentration, which EWG cannot avoid unless and until NRCS makes available the additional farm attribution data. Therefore, we have not included WRP payments in the 2010 data update.

Finally, we have separated data on farm commodity, disaster and conservation payments in order to provide a more accurate picture of top recipients and concentration of payments among the three main categories of USDA programs.



**Milford Colony Inc received payments totaling \$1,999,494 from 1995 through 2010**

Year	Conservation Subsidies	Disaster Subsidies	Commodity Subsidies	Total USDA Subsidies 1995-2010
1995	\$0	\$0	\$65,417	\$65,417
1996	\$0	\$0	\$47,445	\$47,445
1997	\$0	\$0	\$77,177	\$77,177
1998	\$0	\$0	\$134,888	\$134,888
1999	\$0	\$0	\$130,918	\$130,918
2000	\$0	\$11,968	\$131,378	\$143,346
2001	\$0	\$83,659	\$130,141	\$213,800
2002	\$0	\$0	\$71,645	\$71,645
2003	\$0	\$0	\$65,586	\$65,586
2004	\$0	\$0	\$95,474	\$95,474
2005	\$9,960	\$80,443	\$82,526	\$172,930
2006	\$325,605	\$0	\$61,311	\$386,916
2007	\$0	\$0	\$42,532	\$42,532
2008	\$7,603	\$5,925	\$40,000	\$53,528
2009	\$0	\$0	\$59,665	\$59,665
2010	\$0	\$100,000	\$138,228	\$238,228
<b>Total</b>	<b>\$343,169</b>	<b>\$281,995</b>	<b>\$1,374,330</b>	<b>\$1,999,494</b>

**Crop Summary for Milford Colony Inc**

Crop	Payments 1995-2010
Wheat Subsidies**	\$650,552
Barley Subsidies**	\$378,862
Dairy Program Subsidies	\$115,741
Wool Subsidies	\$37,341
Livestock Subsidies	\$17,825
Sheep Meat Subsidies	\$14,198
Canola Subsidies**	\$7,827
Oat Subsidies**	\$549

**Note:** The information on conservation spending for 2010 is incomplete due to missing data from USDA's Natural Resource Conservation Service. Payment data currently are not included for the Environmental Quality Incentives Program, but will be added once NRCS makes it available.

USDA subsidy information for **Milford Colony Inc****Payment Breakdown**

Subsidy Program	Total Payments 1995-2010
<b>Total USDA - Subsidies</b>	<b>\$1,999,494</b>
<i>Subtotal, Farming Subsidies</i>	<b>\$1,374,330</b>
<i>Subtotal, Conservation Programs</i>	<b>\$343,169</b>
<i>Subtotal, Disaster Payments</i>	<b>\$281,995</b>

**Commodity subsidy breakdown**

Subsidy Program	Total Payments 1995-2010
<b>Subtotal, Farming Subsidies</b>	<b>\$1,374,330</b>
<i>Total Direct Payments</i>	<b>\$240,083</b>
Direct Payment - Barley	\$55,700
Direct Payment - Canola	\$648
Direct Payment - Wheat	\$183,735
<i>Total Counter Cyclical Payments</i>	<b>\$18,572</b>
Counter Cyclical Payment - Barley	\$18,572
<i>Average Crop Revenue Election Program (ACRE)</i>	<b>\$169,004</b>
ACRE - Direct Payments	\$96,004
ACRE - Revenue Support	\$73,000
<i>Production Flexibility Contracts</i>	<b>\$321,735</b>
Production Flexibility - Barley	\$52,729
Production Flexibility - Oats	\$340
Production Flexibility - Wheat	\$268,666
<i>Mkt. Loss Asst. - Commodity Crops</i>	<b>\$139,888</b>
Market Loss Assistance - Barley	\$18,906
Market Loss Assistance - Oats	\$209
Market Loss Assistance - Wheat	\$120,773
<i>Market Loss Assistance - Non-commodity</i>	<b>\$30,397</b>
Market Loss Assistance - Dairy	\$21,279
Market Loss Assistance - Wool	\$9,118
<i>Deficiency Payments</i>	<b>\$0</b>
Advance Deficiency - Wheat	\$44,639
Deficiency - Wheat	\$-44,639



<i>Loan Deficiency Payments</i>	<b>\$317,511</b>
Loan Deficiency - Barley	\$232,955
Loan Deficiency - Canola Oil	\$7,179
Loan Deficiency - Wheat	\$77,378
<i>Total Dairy Program</i>	<b>\$94,462</b>
Milk Income Loss Contract Payment	\$70,854
Milk Income Loss Transitional Payment	\$17,180
Dairy Economic Loss Assistance Program	\$6,428
<i>Wool And Mohair Programs</i>	<b>\$28,223</b>
Wool Promotion	\$2,396
Wool Program	\$25,827
<i>Total Lamb Payments</i>	<b>\$14,198</b>
Lamb Meat Adjustment - Ewe	\$6,588
Lamb Meat Adjustment - Feeder	\$3,915
Lamb Meat Adjustment - Rams	\$1,600
Lamb Meat Adjustment - Slaughter	\$2,095
<i>Misc. Farm - Subsidies</i>	<b>\$257</b>
Interest Penalty Payments	\$257

**Conservation subsidy breakdown**


Subsidy Program	Total Payments 1995-2010
<b>Subtotal, Conservation Programs</b>	<b>\$343,169</b>
<i>Env. Quality Incentive Program</i>	<b>\$343,169</b>
EQIP - Regular	\$343,169

**Disaster subsidy breakdown**

Subsidy Program	Total Payments 1995-2010
<b>Subtotal, Disaster Payments</b>	<b>\$281,995</b>
<i>Supplemental Revenue Assistance Payments Program</i>	<b>\$100,000</b>
SURE - Program Payments	\$73,259
SURE - 2010 Recovery Act Payments for Crop Year 2008	\$26,741
<i>Misc. Disaster Payments</i>	<b>\$164,170</b>
Crop Disaster - Program	\$156,042
Quality Losses Program	\$8,128
<i>Livestock Disaster / Emergency</i>	<b>\$15,486</b>
Emergency Livestock Feed Assistance	\$15,486
Livestock Compensation Program	\$2,339

**Note:** The information on conservation spending for 2010 is incomplete due to missing data from USDA's Natural Resource Conservation Service. Payment data currently are not included for the Environmental Quality Incentives Program, but will be added once NRCS makes it available.

The information provided for the Wetland Reserve Program (WRP) provides an inaccurate picture of how WRP payments are distributed. USDA's Natural Resource Conservation Service uses title companies as intermediaries to finalize wetlands easements under the Wetlands Reserve Program. As a result, the data provided to us shows large

USDA subsidy information for **Milford Colony Inc****Ownership shares for Milford Colony Inc**Pick year for ownership information 

USDA county office/Ownership:	Percentage Share*
<b>Milford Colony Inc</b>	
ownership information from 2010	
Lewis and Clark County, Montana	
<a href="#">Elias A Wipf</a>	N/A*
<a href="#">Ronnie E Hofer</a>	N/A*
<a href="#">Katie P Kleinsasser</a>	N/A*
<a href="#">Barbara J Kleinsasser</a>	N/A*
<a href="#">Mike Hofer</a>	N/A*
<a href="#">Joshua E Hofer</a>	N/A*
<a href="#">Rhoda J Wipf</a>	N/A*
<a href="#">William J Kleinsasser</a>	N/A*
<a href="#">John J Kleinsasser</a>	N/A*
<a href="#">Paul J Kleinsasser</a>	N/A*
<a href="#">Peter J Kleinsasser</a>	N/A*
<a href="#">Sarah J Kleinsasser</a>	N/A*
<a href="#">Christ Wurtz</a>	N/A*
<a href="#">Sarah E Wipf</a>	N/A*
<a href="#">Amos E Wipf</a>	N/A*
<a href="#">Elias E Wipf</a>	N/A*
<a href="#">Sussie W Kleinsasser</a>	N/A*
<a href="#">Debra E Hofer</a>	N/A*
<a href="#">Christina P Kleinsasser</a>	N/A*
<a href="#">Timothy E Wipf</a>	N/A*
<a href="#">Clara E Hofer</a>	N/A*
<a href="#">Elizabeth D Hofer</a>	N/A*
<a href="#">Sarah P Hofer</a>	N/A*
<a href="#">Paul P Hofer</a>	N/A*
<a href="#">Elias P Hofer</a>	N/A*
<a href="#">Peter P Hofer</a>	N/A*

<u>Elias E Hofer</u>	N/A*
<u>Edward E Hofer</u>	N/A*
<u>Annie E Wipf</u>	N/A*
<u>Annie E Hofer</u>	N/A*
<u>Helen A Wipf</u>	N/A*
<u>Susanna E Hofer</u>	N/A*
<u>Jeremiah J Kleinsasser</u>	N/A*
<u>Helen T Wipf</u>	N/A*
<u>Thomas E Wipf</u>	N/A*
<u>Helen A Wipf</u>	N/A*
<u>Ruth W Kleinsasser</u>	N/A*
<u>Dora E Wipf</u>	N/A*
<u>Matilda E Wipf</u>	N/A*
<u>Elsie J Kleinsasser</u>	N/A*
<u>Mary A Wipf</u>	N/A*
<u>Annie J Kleinsasser</u>	N/A*
<u>Albert E Wipf</u>	N/A*
<u>Theresa D Hofer</u>	N/A*
<u>Elizabeth A Wipf</u>	N/A*
<u>Annie E Hofer</u>	N/A*
<u>Rosa D Hofer</u>	N/A*
<u>Susie P Kleinsasser</u>	N/A*
<u>Laura E Hofer</u>	N/A*
<u>Frieda P Wipf</u>	N/A*
<u>Sam P Kleinsasser</u>	N/A*
<u>Randy E Hofer</u>	N/A*
<u>Rachel D Hofer</u>	N/A*
<u>William W Kleinsasser</u>	N/A*
<u>Ruth W Kleinsasser</u>	N/A*
<u>Daniel P Hofer</u>	N/A*
<u>Elizabeth P Hofer</u>	N/A*
<u>Katie J Kleinsasser</u>	N/A*
<u>Daniel D Hofer</u>	N/A*
<u>Stephen A Wipf</u>	N/A*
<u>Rita A Wipf</u>	N/A*
<u>Kristi A Wipf</u>	N/A*
<u>Marie J Kleinsasser</u>	N/A*
<u>Michelle J Kleinsasser</u>	N/A*
<u>Lydia A Wipf</u>	N/A*
<u>Melissa J Kleinsasser</u>	N/A*
<u>Josie A Wipf</u>	N/A*
<u>Lisa P Hofer</u>	N/A*

<u>Martha E Hofer</u>	N/A*
<u>Amanda T Wipf</u>	N/A*
<u>June P Kleinsasser</u>	N/A*
<u>Rhonda P Hofer</u>	N/A*
<u>Sandra T Wipf</u>	N/A*
<u>Anna E Hofer</u>	N/A*
<u>Ruth J Kleinsasser</u>	N/A*
<u>Paul E Hofer</u>	N/A*
<u>Rickey E Hofer</u>	N/A*
<u>Joanie E Hofer</u>	N/A*
<u>Esther E Hofer</u>	N/A*
<u>Malinda E Hofer</u>	N/A*
<u>Levi E Hofer</u>	N/A*
<u>Lori E Hofer</u>	N/A*
<u>Lydia E Hofer</u>	N/A*
<u>Jordan P Hofer</u>	N/A*
<u>Esther Kleinsasser</u>	N/A*
<u>Jeremiah E Kleinsasser</u>	N/A*
<u>Jessica E Kleinsasser</u>	N/A*
<u>Heidi A Wipf</u>	N/A*
<u>Brian D Hofer</u>	N/A*
<u>Daniel D Hofer</u>	N/A*
<u>Kayleen K Kleinsasser</u>	N/A*

\* According to USDA percentage shares for ownership may not reflect share of subsidy payments. EWG review shows that share information on file with USDA may not always equal 100 percent. Most recent percentage share information is from 2008. Future release of this information was barred by law in the 2008 Farm Bill.

**Note:** The information on conservation spending for 2010 is incomplete due to missing data from USDA's Natural Resource Conservation Service. Payment data currently are not included for the Environmental Quality Incentives Program, but will be added once NRCS makes it available.

The information provided for the Wetland Reserve Program (WRP) provides an inaccurate picture of how WRP payments are distributed. USDA's Natural Resource Conservation Service uses title companies as intermediaries to finalize wetlands easements under the Wetlands Reserve Program. As a result, the data provided to us shows large sums of money going to these title companies. In reality, the payments are ultimately distributed to landowners participating in the WRP.

Unfortunately, NRCS has not provided the data to show where these farms and wetlands are located or which farmers or landowners are enrolling in the program, so EWG is unable to allocate these large sums of money to individuals beyond the title companies. Therefore, these companies skew the conservation rankings and payment concentration, which EWG cannot avoid unless and until NRCS makes available the additional farm attribution data. Therefore, we have not included WRP payments in the 2010 data update.

Finally, we have separated data on farm commodity, disaster and conservation payments in order to provide a more accurate picture of top recipients and concentration of payments among the three main categories of USDA programs.

810341451MILES CITY EAGLES MANOR			%
REAL ESTATE MGMT SPECIALTIES	PO BOX 893	KALISPELL	
MT59903-089300000331	19761211638200000010100000020080665010		
060000000156525400000000768764	0000000768764 L22Z		
810345239MILES CITY FOURSQUARE CHURCH			
708 MISSOURI AVE	MILES CITY	MT59301-422710610397	
1949101110325059927501000000	95060 12		
810460745MILES CITY GENEALOGICAL SOCIETY			%
ROBIN GERBER	311 ORR ST	MILES CITY	
MT59301-290200000331	19931111509400000010100000020090700020		
07000000000000000000000000000000	00000000000000 A83Z		
810416180MILES CITY LITTLE GUY FOOTBALL LEAGUE			
PO BOX 815	MILES CITY	MT59301-081500000331	
198602115349000000050119900720081200020	12000000000000000000000000000000		
00000000000000			
810517925MILES CITY MEALS ON WHEELS			%
MEREDITH HIRSCH	RR 2 BOX 3135	MILES CITY	
MT59301-910700000331	20021011500000000010100000020080623010		
060000000001380000000000047073	0000000047073 K36		
810514189MILES CITY NUTRITION COALITION			%
VICKY TUSLER	2200 BOX ELDER	MILES CITY	
MT59301-289900000331	199804115994179000101000000	03020 12	
E70 C O VICKY TUSLER			
810394661MILES CITY PUBLIC LIBRARY FOUNDATION			%
MORRIS D DANIELSON	100 NEU VU AVE	MILES CITY	
MT59301-414900000332	19810511706160260310100000020080343010		
03000000043967600000000068946	000000068946		
263265160MILES CITY SOFTBALL ASSOCIATION INC			%
WADE MILLER	417 MISSOURI AVE	MILES CITY	
MT59301-410200000331	200905115000000000101000000	00010 12	
N63			
810423116MILES CITY WRESTLING CLUB INC			
PO BOX 549	MILES CITY	MT59301-054900000331	
20020211600000000010100000020081200020	12000000000000000000000000000000		
00000000000000 N702			
810422986MILES CITY YOUTH BASEBALL ASSOC			
PO BOX 332	MILES CITY	MT59301-033200000331	
20001211600000000010100000020081034010	1000000000540790000000150200		
0000000121298 O50 MILES CITY YOUTH BASE			
810486963MILES CITY YOUTH HOCKEY ASSOCIATION INC			%
JASON STROUF	PO BOX 493	MILES CITY	
MT59301-049300000332	19940911599530000010100000020090353010		
03000000007462910000000099146	0000000074618 N60 CO GARY MATTHEWS		
810517016MILES CITY YOUTH SOCCER ASSOCIATION			
PO BOX 551	MILES CITY	MT59301-055100000331	
19990311600000000010100000020011200020	08000000000000000000000000000000		
00000000000000 N60			
816016740MILES COMMUNITY COLLEGE ENDOWMENT			%
DONALD J HARTMAN	PO BOX 549	MILES CITY	
MT59301-054900000332	19990311532890890510100000020081254010		
12000000005086600000000167391	0000000048557 B84		
810241038MILFORD COLONY			
LOCAL	WOLF CREEK	MT59648-000000004031	
1948072000010000000101000000	00000 12		
611527919MILITARY FAMILIES OF PARK COUNTY			%
CHRISTINA NELSON	PO BOX 1573	LIVINGSTON	

IRS EO/BMF Data Decoded

Subject: Milford Colony Inc, Wolf Creek, MT 59648

EO/BMF Name: Milford Colony

EO File URL: [http://www.irs.gov/taxstats/charitablestats/article/0,,id=97186,00.html]

EO File by State: Montana

EO File MS-DOS Name: EO\_MT.EXE

EO File Updated: 11-12-09

EO File Date: 12/7/09

EO File EO/BMF Data Sequence:

810241038MILFORD COLONY

LOCAL

WOLF CREEK

MT59648-000000004031

194807200001000000101000000

00000 12

Note:

The font of this data sequence, as Times New Roman, is not the same as the font of the original EO/BMF data so the spacing steps of this data sequence may be different from the original EO/BMF data. The data fields are the same as the original EO/BMF data.

EO/BMF data sequence decoded for EIN, IRC Section, and Ruling Date:

<u>EO/BMF Data</u>	<u>EO/BMF Data Field</u>
810241038	Employer Identification Number (EIN)
MILFORD COLONY	Primary Name of Organization
(no data)	In Care of Name (CO) (if present)
LOCAL	Street Address
WOLF CREEK	City
MT	State
59648-0000	Zip Code (note: Zip+4)
0000	Group Exemption Number (GEN)
40	Subsection Code (SS)
3	Affiliation Code (AF)
1	Classification Code(s) (CL)
194807	Ruling Date (RD)

<u>Subsection Code</u>	<u>Classification Code</u>	<u>IRC Section (IRM Table)</u>	<u>IRC Section (SOI Table)</u>
40	1	501(d) Apostolic and religious organization	501(d) Apostolic and Religious Org.

<u>Ruling Date Data</u>	<u>Ruling Date Data Form</u>	<u>Ruling Date</u>
194807	YYYYMM (year and month)	07/1948



1-800-MELISSA

[Products](#)[Solutions](#)[Downloads & Trials](#)[Support](#)[Resources](#)

Get the insight to better **target your market**  
Use our data append services to uncover the demographics  
of your *best customers* and see where they live.

[Start Today](#)

## Nonprofit Organization Lookup

Enter a 5-digit ZIP Code, organization name or 9-digit Tax ID

[Submit](#)

MILFORD COLONY	
Address	LOCAL WOLF CREEK, MT 59648-0000 <a href="#">MapG</a> <a href="#">MapY</a> <a href="#">MapV</a>
IRS Subsection	501(d) - A religious and apostolic association.
Type of Organization	Corporation
Deductibility	Contributions are NOT deductible
Tax I.D. Number	810241038
Exempt Since	07-1948
Form 990 Requirement	Not required to file 990
Activity #1	Church, synagogue, etc
Share with others information about this Nonprofit - like the web site, e-mail address, how to donate or any corrections to the data shown.	
<a href="#">Post a Message</a>	

### Messages

[How Can We Improve this Lookup?](#) | [Email to a Friend](#) | [Lookups Forum](#) | [Terms of Use](#)



1-800-MELISSA

Sign In | Cart | Newsletters | Search

Products   Solutions   Downloads & Trials   Support   Resources   Lookups   Contact Us

Get the insight to better **target your market**  
Use our data append services to uncover the demographics  
of your *best customers* and see where they live.



**Start Today**

## Nonprofit Organization Lookup

Help

[Index](#)

Enter a 5-digit ZIP Code, organization name or 9-digit Tax ID

MILFORD COLONY	
Address	LOCAL WOLF CREEK, MT 59648-0000 <a href="#">MapG</a> <a href="#">MapY</a> <a href="#">MapV</a>
IRS Subsection	501(d) - A religious and apostolic association.
Type of Organization	Corporation
Deductibility	Contributions are NOT deductible
Tax I.D. Number	810241038
Exempt Since	07-1948
Form 990 Requirement	Not required to file 990
Activity #1	Church, synagogue, etc
Share with others information about this Nonprofit - like the web site, e-mail address, how to donate or any corrections to the data shown.	
<input type="button" value="Post a Message"/>	



Messages

[How Can We Improve this Lookup?](#) | [Email to a Friend](#) | [Lookups Forum](#) | [Terms of Use](#)

**MELISSA DATA**[Sign In](#) | [Cart](#) | [Newsletters](#) | [Search](#) 

1-800-MELISSA

[Products](#)[Solutions](#)[Downloads & Trials](#)[Support](#)[Resources](#)[Lookups](#)[Contact Us](#)**Free Lookups**[Home](#) > [Lookups](#) > Nonprofit Organization Lookup[Help](#)**Expand sales and marketing PR with phone append.***Go ahead... reach out and call someone!***Start Today**Enter a 5-digit ZIP Code,  
organization name or 9-digit Tax ID

Use this LookUp to:

- Find information on over 1.4 million registered nonprofit organizations in the United States
- Get organization name, assets, income, and IRS subsection
- Select organization for contact name and address, type of foundation and organization
- Get deductibility status, classification, Form 990, and more

**MILFORD COLONY**

LOCAL

Address WOLF CREEK, MT 59648-0000

[MapG](#) [MapY](#) [MapV](#)

IRS Subsection 501(d) - A religious and apostolic association.

Type of Organization Corporation

Deductibility Contributions are NOT deductible

Tax I.D. Number 810241038

Exempt Since 07-1948

Form 990 Requirement Not required to file 990

Activity #1 Church, synagogue, etc

Share with others information about this Nonprofit - like the web site, e-mail address, how to donate or any corrections to the data shown.

## Messages

[How Can We Improve this Lookup?](#) | [Send to a Friend](#) | [Lookups Forum](#) | [Terms of Use](#)

## Hutterite Surnames

Subject: Milford Colony Inc, Wolf Creek, MT 59648

Different Business Names: (no data)

A comparison of Hutterite surnames from the webpages 'Founding families' and 'Surnames of Founding Families' at The Federation of East European Family History Societies (FEEFHS) website [[www.feefhs.org](http://www.feefhs.org)] and surnames from USDA ownership shares data for: 'Milford Colony Inc'. The USDA data is from the Environmental Working Group's Farm Subsidy Database at the website [[www.ewg.org/agmag](http://www.ewg.org/agmag)].

### Notes:

- 1) The webpage URL for 'Founding families' is:  
[<http://www.feefhs.org/links/hutterites/families.html>].
- 2) The webpage URL for 'Surnames of Founding Families' is:  
[<http://www.feefhs.org/links/hutterites/surnames.html>].
- 3) The list of Hutterite surnames includes Hutterite surnames found with Hutterite colonies as USDA farm subsidy recipients but does not include all Hutterite surnames.

<u>Hutterite Surnames</u>	<u>Surnames from USDA ownership shares data</u>	<u>Surnames that match both lists</u>
Decker	Hofer	Hofer
Entz	Kleinsasser	Kleinsasser
Glanzer	Wipf	Wipf
Gross	Wurtz	Wurtz
Hofer		
Kleinsasser		
Maendel (Mandel)		
Miller		
Stahl		
Tschetter		
Waldner		
Walter		
Wipf		
Wollman		
Wurtz		
Wurz		

### Comparison data

Name: Milford Colony Inc

Location: Wolf Creek, MT 59648

Different Business Names: (no data)

Hutterite Surnames: Hofer, Kleinsasser, Wipf, Wurtz

Data Timeframe: 1995-2006

[Home](#)[Notifications](#)[Reach Us](#)Keep our server humming, [Donate](#).

## HUTTERITE CONTACTS

## GO TO MAIN INDEX

- L MacMillan, Cayley, AB TOL OP0
- L Main Center, Rush Lake, SK SOH 3S0
- D Mannville, Mannville, AB TOB 2W0
- S Maple Grove, Lauder, MB R0M 1C0
- S Maple River, Fullerton, ND 58441-9774
- S Marble Ridge, Hodgson, MB R0C 1N0
- D Marlin, Marlin, WA 98832
- L Martinsdale, Martinsdale, MT 59053
- S Maxwell, Cartier, MB R4K 1B8
- S Maxwell, Scotland, SD 57059-7200
- S Mayfair, Killarney, MB R0K 1G0
- D Mayfield, Etzikom, AB T0K OW0
- S Mayfield, Willow Lake, SD 57278-5401
- L McGee, Rosetown, SK S0L 1H0
- L McMahon, MacMahon, SK S0N 1M0
- L Mialta, Vulcan, AB T0L 2B0
- L Miami, New Dayton, AB T0K 1P0
- S Miami, Morden, MB R6M 1V9
- L Midland, Taber, AB T1G 2C6
- L Milden, Milden, SK S0L 2L0
- L Milford, Raymond, AB T0K 2S0
- L Milford, Wolf Creek, MT 59648-8637
- S Millbrook, Mitchell, SD 57301-7828
- L Miller, Choteau, MT 59422
- S Millerdale, Miller, SD 57362-9534
- S MillsHof, Glenboro, MB R0K 0X0
- S Milltown, Elie, MB R0H 0H0
- L Miltow, Warner, AB T0K 2L0
- D Mixburn, Minburn, AB TOB 3B0
- D Morinville, Morinville, AB T8R 1P5
- D Mountain View, Strathmore, AB T1P

Milford Lehrerleut  
 9605 Hwy 287  
 Wolf Creek, MT 59648-8637

Established From Milford, Raymond, AB T0K 2S0

### Manager Eli Hofer

406-562-3533

fax 3396

### Minister John Kleinsasser

School 3528

Shop 3429

Block Plant 3536

Switchboard 406-562-3439 or 3429

211 Albert Rita Wipf

204 Amos Annie Wipf

229 Amos Susanna Wipf

225 Ben Annie Wipf

239 Ben Sarah Wipf

221 Dan Elizabeth 2nd Min.

226 Ed Susanna Hofer

224 Elias Annie Hofer

209 Elias Annie Wipf

208 Elias Clara Hofer

201 Elias Debbie Hofer

205 Elias Katie Wipf

210 Elias Sarah Wipf

216 Jerry Elsie Klein

227 Joe Susanna Hofer

219 John Mary Wipf

206 John Sarah 1st Min.

202 Mart Linda Wipf

217 Paul Elizabeth Hofer

222 Paul Esther Klein.

203 Paul Susie Wipf

218 Peter Christina Klein.

1K2  
L Mountain View, Broadview, MT  
59015

207 Peter Sarah Hofer  
228 Philip Judy Wipf  
214 Ted Rebecca Klein.  
212 Tim Helen Wipf  
215 Tom Helen Wipf  
223 Will Ruth Klein.  
220 Will Sarah Klein.  
213 Will Susanna Klein.  
550 All Page  
234 Blacksmith Shop  
267 Block Plant  
251 Broom Shop  
233 Carpenter Shop  
250 Chicken Barn  
249 Dairy Barn  
271 East Plant Room  
236 Farm Boss Shop  
238 Fryer Barn  
253 Greenhouse  
237 Hog Barn  
271 Hog Mill  
254 Hog Separator  
245 Kindergarten  
231 Kitchen  
230 Laundry  
246 Pickup Garage  
242 Plumber Shop  
253 Preschool  
255 Root Cellar  
252 Sauna Hut  
270 Scale House  
247 School  
244 Shoe Shop  
268 Tractor Shop  
235 Truck Garage  
254 West Eletric Shop

Contact Information for Hutterite colonies as USDA farm subsidy recipients  
Subject: Milford Colony Inc, Wolf Creek, MT 59648

Contact Information for [Milford Colony Inc, Wolf Creek, MT 59648]

1) IRS EO/BMF data

Address:

Milford Colony

Local

Wolf Creek, MT 59648-0000

2) Hutterite Directory

Phone:

1) John Kleinsasser, Minister: (no data)

2) Eli Hofer, Manager: [406-562-3533]

3) Switchboard: [406-562-3439 (or 3429)]

Address:

Milford Colony

9605 Hwy 287

Wolf Creek, MT 59648-8637

Address verification results from [www.melissadata.com]:

1) For (1) IRS EO/BMF data:

Address not verified. The street name was not found.

2) For (2) Hutterite Directory:

Address verified for:

9605 US Highway 287

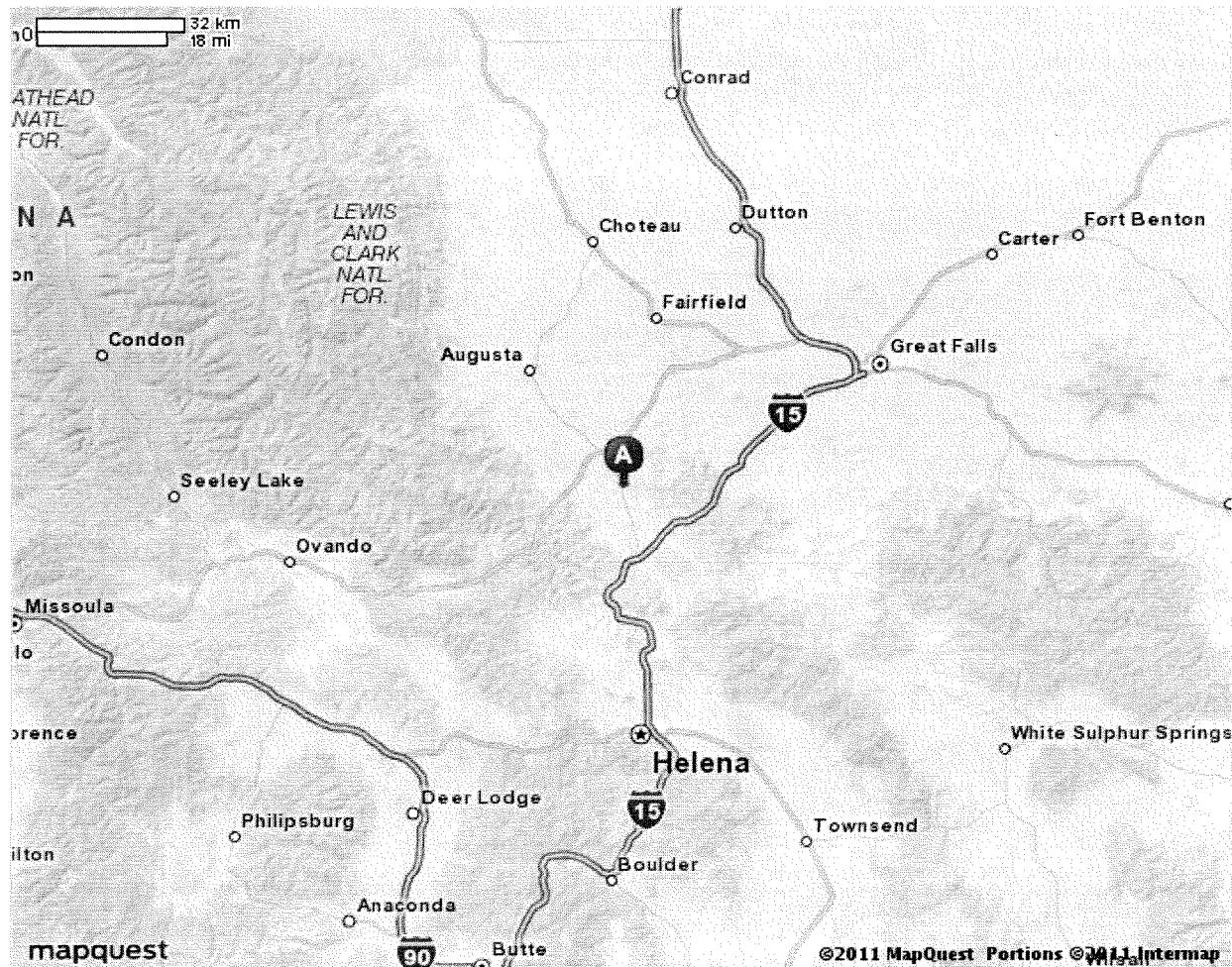
Wolf Creek, MT 59648-8637



## Map of Milford Colony

9605 US Highway 287, Wolf Creek,  
MT 59648 - (406) 562-3533

Notes



All rights reserved. Use subject to [License/Copyright](#) | [Map Legend](#)

Directions and maps are informational only. We make no warranties on the accuracy of their content, road conditions or route usability or expeditiousness. You assume all risk of use. MapQuest and its suppliers shall not be liable to you for any loss or delay resulting from your use of MapQuest. Your use of MapQuest means you agree to our [Terms of Use](#)

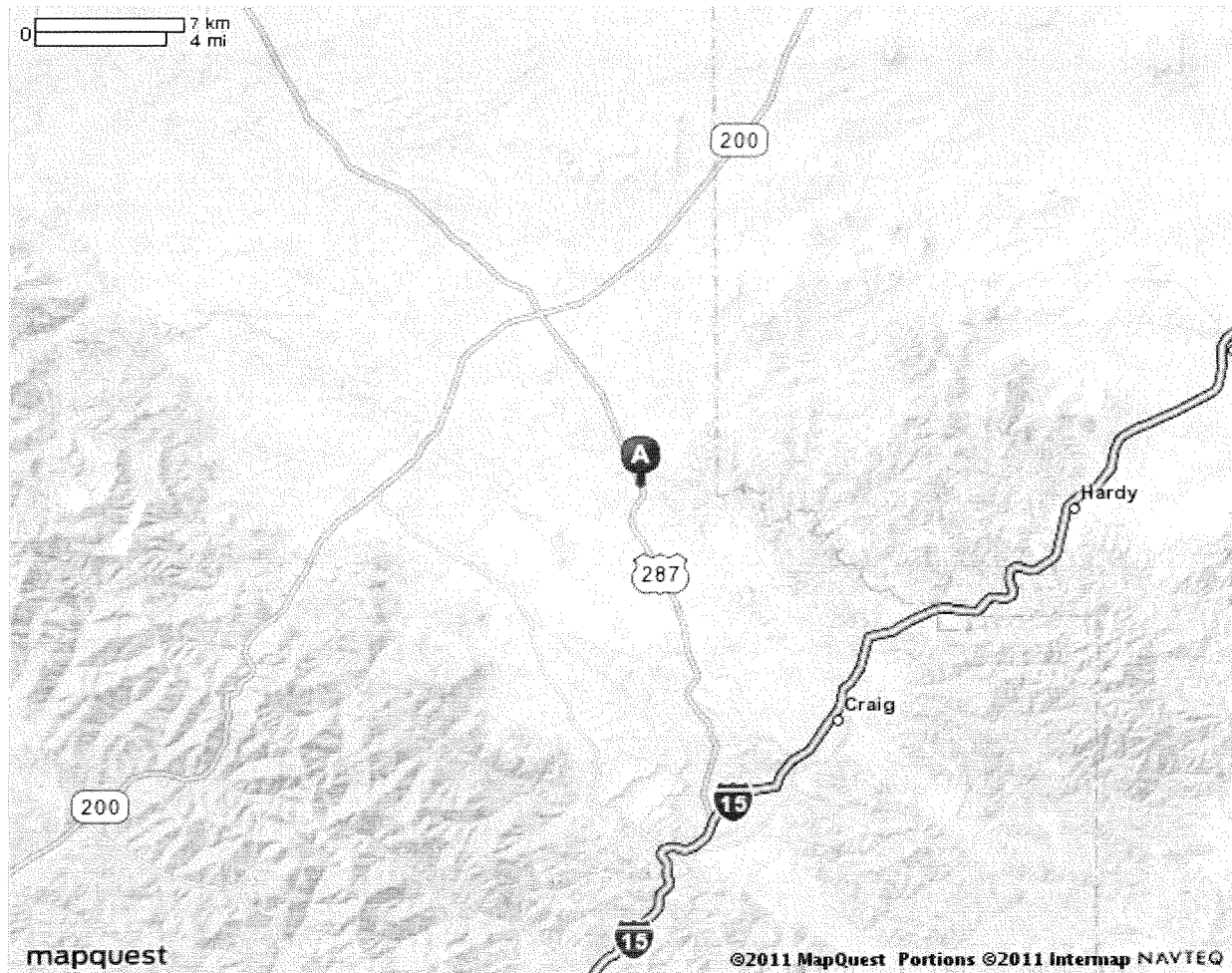


# MAPQUEST

## Map of Milford Colony

9605 US Highway 287, Wolf Creek,  
MT 59648 - (406) 562-3533

Notes



All rights reserved. Use subject to [License/Copyright](#) | [Map Legend](#)

Directions and maps are informational only. We make no warranties on the accuracy of their content, road conditions or route usability or expeditiousness. You assume all risk of use. MapQuest and its suppliers shall not be liable to you for any loss or delay resulting from your use of MapQuest. Your use of MapQuest means you agree to our [Terms of Use](#)





# MAPQUEST

## Map of Milford Colony

9605 US Highway 287, Wolf Creek,  
MT 59648 - (406) 562-3533

Notes



All rights reserved. Use subject to [License/Copyright](#) | [Map Legend](#)

Directions and maps are informational only. We make no warranties on the accuracy of their content, road conditions or route usability or expeditiousness. You assume all risk of use. MapQuest and its suppliers shall not be liable to you for any loss or delay resulting from your use of MapQuest. Your use of MapQuest means you agree to our [Terms of Use](#)



## Trip to Milford Colony

9605 US Highway 287, Wolf Creek,  
MT 59648 - (406) 562-3533  
50.89 miles - about 50 minutes

Notes



### Helena, MT



1. Start out going **NORTHEAST** on **JACKSON ST** toward  
**12TH ST.**

go 0.1 mi



2. Turn **LEFT** onto **E 13TH ST.**

go 0.0 mi



3. Turn **RIGHT** onto **N LAST CHANCE GULCH / I-15-BR.**  
Continue to follow **I-15-BR.**

go 1.9 mi



4. Merge onto **I-15 N / US-287 N** toward **GREAT FALLS.**

go 35.2 mi



5. Merge onto **US-287 N** via **EXIT 228** toward **AUGUSTA /**  
**CHOTEAU.**

go 13.6 mi



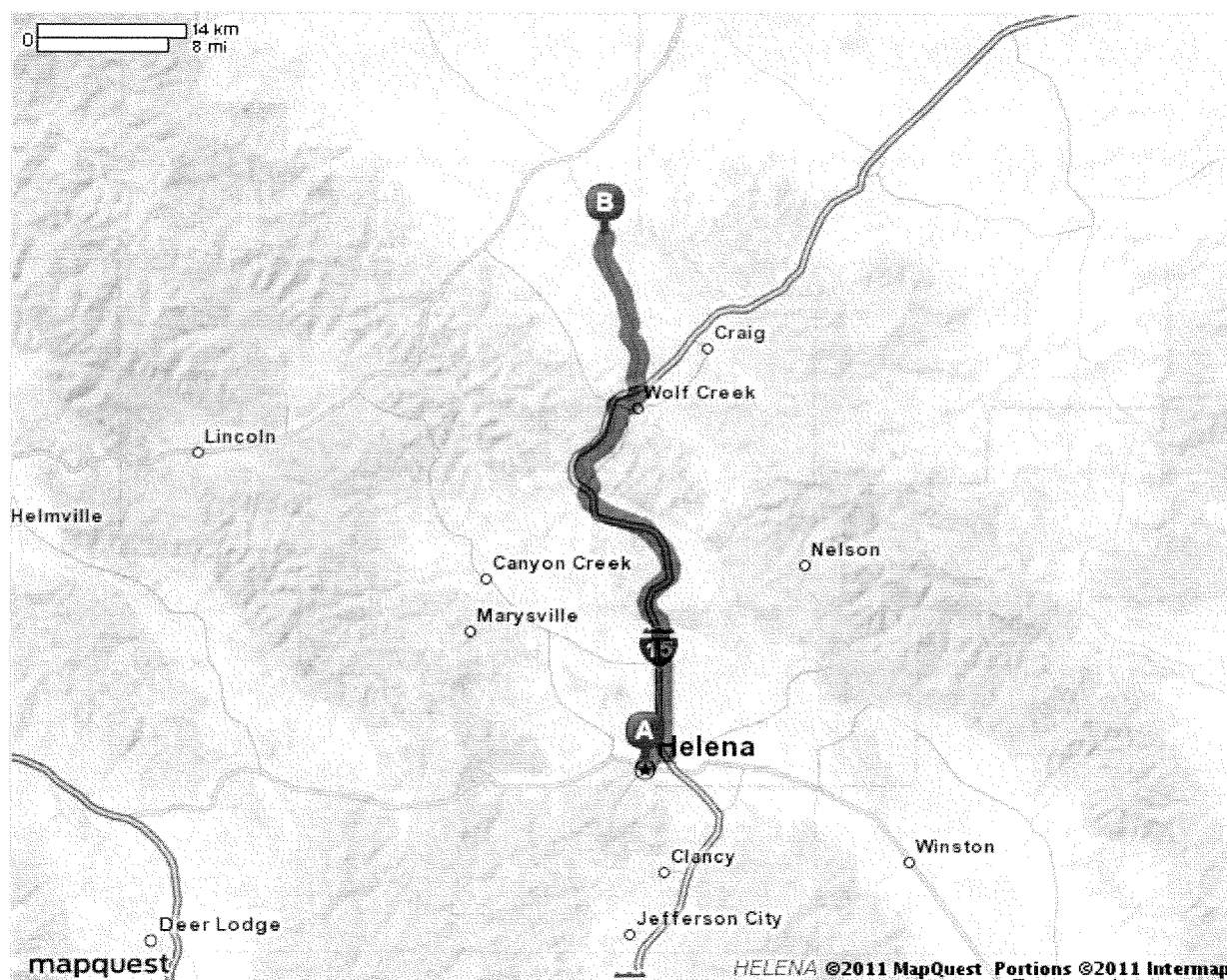
6. **9605 US HIGHWAY 287.**

go 0.0 mi



**Milford Colony - (406) 562-3533**  
**9605 US Highway 287, Wolf Creek, MT 59648**  
Total Travel Estimate : 50.89 miles - about 50 minutes

Route Map [Hide](#)



All rights reserved. Use subject to License/Copyright | [Map Legend](#)

Directions and maps are informational only. We make no warranties on the accuracy of their content, road conditions or route usability or expeditiousness. You assume all risk of use. MapQuest and its suppliers shall not be liable to you for any loss or delay resulting from your use of MapQuest. Your use of MapQuest means you agree to our [Terms of Use](#)

List of Evidence for Hutterite colonies as USDA farm subsidy recipients

Subject: Miller Colony Inc, Choteau, MT 59422

Location by State: Montana

Form and Version of Evidence:

[Short Form for Original Evidence (Long Form) and New Evidence 1]

Timeframe of Evidence as Webpages: 2009-2011

Status: Confirmed as EO (Exempt Organization)

Topic: Short Form includes Findings from Original Evidence (Long Form) and  
New Evidence 1, and Conclusion from New Evidence 1

Section SF. List of Short Form of Evidence for OE and NE 1

- 1) EWG 'Search Result' and 'Farm Location(s)' webpages (10/23/2009) for data 1995-2006  
Both from Environmental Working Group's Farm Subsidy Database - [<http://farm.ewg.org/>]  
Evidence included: yes
- 2) EWG 'Ownership Interest(s)' webpage(s) (10/23/2009) for data 1995-2006  
From Environmental Working Group's Farm Subsidy Database - [<http://farm.ewg.org/>]  
Evidence included: yes
- 3) EWG dataset (7/20/2011) for data 1995-2010  
From Environmental Working Group's Farm Subsidy Database - [<http://farm.ewg.org/>]  
Evidence included: yes
- 4) IRS Exempt Organization (EO) data webpage(s) from [[www.irs.gov](http://www.irs.gov)]  
EO File URL: [<http://www.irs.gov/taxstats/charitablestats/article/0,,id=97186,00.html>]  
EO File Date (for OE): (12/7/2009 is date EO file was downloaded from IRS website to CD)  
EO File Date (for NE 1): (not included)  
Evidence included: yes
- 5) IRS EO/BMF Data Decoded page  
Evidence included: yes
- 6) Melissa Data webpage(s) (10/23/2009) and (7/20/2011) from [[www.melissadata.com](http://www.melissadata.com)]  
Evidence included: yes
- 7) Manta data webpage(s) (10/23/2009) from [[www.manta.com](http://www.manta.com)]  
Evidence included: yes
- 8) Hutterite Surnames page  
Evidence included: no
- 9) Hutterite Directory webpage(s) (10/23/2009)  
From [[www.cedrontech.com](http://www.cedrontech.com)], or link from [[www.hutterites.org](http://www.hutterites.org)]  
Evidence included: yes
- 10) Contact Information page(s)  
Evidence included: yes
- 11) MapQuest webpage(s) (5/25/2011) from [[www.mapquest.com](http://www.mapquest.com)]  
Evidence included: yes

Note:

All evidence has been introduced for the original evidence (long form) and/or the new evidence 1, except the 'Contact Information' page and the 'MapQuest' webpage which are introduced as evidence for the 'Short Form of Evidence for OE and NE 1'.

List of Evidence for Hutterite colonies as USDA farm subsidy recipients

Subject: Miller Colony Inc, Choteau, MT 59422

Location by State: Montana

Status: Confirmed as EO (Exempt Organization)

Topic: Findings, for Section LF and Section SF, Version 1

Findings (for Section LF and Section SF, Version 1):

1:

Miller Colony Inc is confirmed as a Hutterite colony and member of the Hutterian Brethren Church based on data for ID as a Hutterite colony. IRS EO/BMF data for IRC section as 501(d) indicates Miller Colony Inc is a tax-exempt nonprofit religious organization. Miller Colony is a recognized Hutterite colony and Miller Colony is included in the Hutterite Directory.

Data for Miller Colony Inc for ID as a Hutterite colony:

1) Name: Miller Colony Inc, Choteau, MT 59422

2) IRS EO/BMF data:

a) Name: Miller Colony Inc, Choteau, MT 59422-0000

b) IRC Section:

1) IRM Table: 501(d) Apostolic and religious organization

2) SOI Table: 501(d) Apostolic and Religious Org.

3) FEEFHS/Hutterite colony data:

[Year Founded | Colony Name | Location: City (County) State/Province | Parent Colony

1949 | Miller, Montana | Choteau (Teton) MT | O. K. Colony, Alberta

(note: a province or state has been added to the 'Colony Name' and 'Parent Colony' by FEEFHS for a flat file database for the Internet)]

4) GAMEO/Hutterite colony data:

[(Lehrerleut Bruderhofs in Montana)

Name of Colony | Address | Founded | Population | Head Preacher (1957)

Miller Ranch | Choteau | 1949 | 162 | David D. Hofer]

5) Hutterite Directory (for Miller Colony): Miller, 5130 Highway 89, Choteau, MT 59422

2:

IRS EO/BMF data found and the organization name and location are the same as the USDA business name and location.

USDA Business Name and Location:

[Miller Colony Inc, Choteau, MT 59422]

IRS Organization Name and Location:

[Miller Colony Inc, Choteau, MT 59422-0000]

The IRC section is '501(d) Apostolic and religious organization' and the ruling date is 01/1955.

Miller Colony Inc, Choteau, MT 59422, is confirmed as a tax-exempt nonprofit religious organization during the timeframe 1995-2006 when the organization received USDA farm subsidies.

3:

IRS EO/BMF data indicates the organization is not required to file Form 990. Data from NCCS, Melissa Data, and TaxExemptWorld.com for the same organization indicates the organization is not required to file Form 990. The organization is classified as IRC section 501(d) and files Form 1065 so the data for Form 990 is correct.

NCCS data for organization name is the same as the IRS organization name and indicates the organization is active as of 10/23/09.

4:

Comparison of IRS EO/BMF data with NCCS, Melissa Data, and TaxExemptWorld.com data:

[Data Date: (IRS 12/7/2009), (NCCS, Melissa Data, and TaxExemptWorld.com, 10/23/2009)]

[Data: EIN, Organization Name, Location by State, IRC Section, Ruling Date]

[810287757, Miller Colony Inc, MT, 501(d), 01/1955 = IRS]

[810287757, Miller Colony Inc, MT, 501(d), 1955.....= NCCS]

[810287757, Miller Colony Inc, MT, 501(d), 01-1955 = Melissa Data]

[no data....., Miller Colony Inc, MT, 501(d), 01/1955 = TaxExemptWorld.com]

Comparison of data demonstrates all data is the same basic data.

5:

Different Business Names:

1) Manta data (2): Miller Colony Inc also does business as Miller Colony, Inc

6:

Dataset for timeframe 1995-2006:

Identity of USDA farm subsidy recipient:

[Miller Colony Inc, Choteau, MT 59422]

USDA farm subsidy total:

1) Subsidy Total 1995-2006: \$1,666,844.00 (note: exact calculation)

2) Subsidy Payments 1995-2006 Total: \$1,666,844 (note: rounded off calculation)

IRS EO/BMF data (12/7/2009):

1) IRC Section:

a) IRM Table: 501(d) Apostolic and religious organization

b) SOI Table: 501(d) Apostolic and Religious Org.

2) Ruling Date: 01/1955

Operating As: Hutterite colony as a tax-exempt nonprofit religious organization

> Findings for Section NE 1, for:  
[Miller Colony Inc, Choteau, MT 59422]  
(page 1)

1:

Refer to the original findings for Section LF for data. This findings includes updated data.

2(a):

The Melissa Data webpage data for [Miller Colony Inc] is the same for the new data from 7/20/2011 and the original data from 10/23/2009 found in Section LF.

2(b):

Comparison of Melissa Data data with [IRS EO/BMF data and Melissa Data data as original data from Section LF]:

[Data Date: (Melissa Data 7/20/2011), (IRS 12/7/2009, Melissa Data 10/23/2009)]

[Data: EIN, Organization Name, Location by State, IRC Section, Ruling Date]

[810287757, Miller Colony Inc, MT, 501(d), 01/1955 = IRS]

[810287757, Miller Colony Inc, MT, 501(d), 01-1955 = Melissa Data]

[810287757, Miller Colony Inc, MT, 501(d), 01-1955 = Melissa Data (7/20/2011)]

Comparison of data demonstrates all data is the same basic data.

2(c):

Melissa Data address comparison:

[Miller Colony Inc, 5130 Hwy 89, Choteau, MT 59422-0000 = Melissa Data (10/23/2009)]

[Miller Colony Inc, 5130 Hwy 89, Choteau, MT 59422-0000 = Melissa Data (7/20/2011)]

Comparison of data demonstrates the addresses are the same.

2(d):

The Employer Identification Number (EIN) from 2(b) is the same for all 3 datasets so the data is for the same organization. The comparison data for Melissa Data in 2(b) and 2(c) is the same from 7/20/2011 and 10/23/2009.

3:

Update for findings for IRS data (Section LF and Section NE 1):

a:

The IRS organization name and location are the same as the USDA business name and location.

The IRC section is '501(d) Apostolic and religious organization' and the ruling date is 01/1955.

Miller Colony Inc, Choteau, MT 59422, is confirmed as a tax-exempt nonprofit religious organization during the timeframe 1995-2010 when the organization received USDA farm subsidies.

4:

Melissa Data can be established as a valid data source for IRS data from [Findings for documentation as evidence for Hutterite colonies as USDA farm subsidy recipients] that will establish that there are 100 organizations with IRS EO/BMF data and Melissa Data data with the same IRS Employer Identification Number (EIN) and Melissa Data data that can be converted to decoded IRS EO/BMF data, so the data is for the same organization.

> Conclusion for Section NE 1, for:  
[Miller Colony Inc, Choteau, MT 59422]  
(page 1)

1:

This conclusion is a updated version of the original conclusion for Section LF so refer to this updated conclusion as the new conclusion for Section LF. This conclusion includes a updated dataset with data for timeframe 1995-2010.

2:

Miller Colony Inc, Choteau, MT 59422, is confirmed as a tax-exempt nonprofit religious organization during the timeframe 1995-2010 when the organization received USDA farm subsidies. The organization's IRC section is '501(d) Apostolic and religious organization' and the ruling date is 01/1955.

3:

Dataset for timeframe 1995-2010:

Identity of USDA farm subsidy recipient:

[Miller Colony Inc, Choteau, MT 59422]

USDA farm subsidy total:

- 1) Subsidy Total 1995-2010: \$1,975,761.49 (note: exact calculation)
- 2) Subsidy Payments 1995-2010 Total: \$1,975,761 (note: rounded off calculation)
- 3) 'Summary' data shows that the farm subsidy payment data for the calculation of the USDA farm subsidy total for 1995-2010 applies to 1995-2010.

IRS EO/BMF data (12/7/2009):

1) Name:

[Miller Colony Inc, 5130 Hwy 89, Choteau, MT 59422-0000]

2) Employer Identification Number (EIN): 810287757

3) IRC Section: 501(d) Apostolic and religious organization

4) Ruling Date: 01/1955

Melissa Data (7/20/2011):

1) Name:

[Miller Colony Inc, 5130 Hwy 89, Choteau, MT 59422-0000]

2) Tax I.D. Number: 810287757

3) IRS Subsection: 501(d) - A religious and apostolic association.

4) Exempt Since: 01-1955

Operating As: Hutterite colony as a tax-exempt nonprofit religious organization

4:

Identification data:

Name: Miller Colony Inc, Choteau, MT 59422

Data from Section LF and Section NE 1:

IRS EO/BMF data and Melissa Data:

[Miller Colony Inc, 5130 Hwy 89, Choteau, MT 59422-0000]

Hutterite Directory (for Miller Colony): Miller, 5130 Highway 89, Choteau, MT 59422

Different Business Names:

1) Manta data (2): Miller Colony Inc also does business as Miller Colony, Inc

[Miller Colony Inc, 5130 US Highway 89, Choteau, MT 59422-9234]



# environmental working group's Farm Subsidy Database



178,445,901

## EWG Farm Subsidy Database

### **NEW 2007 Direct Payment Subsidy Overview**

#### **NEW Press Release**

[2008 Farm Subsidy Database Update](#)

[2008 Summary](#)

[2008 News Release](#)

[EWG's Policy Analysis Database](#)



- [Full Disclosure: Who really benefits from federal farm subsidies](#)
- [What's in the new Farm Bill 2007 Database?](#)
- [New Farm Bill Web Site Generates Media Storm](#)

[Congressional District Ranking](#)

#### **Related Content**

Farms Receiving Government

Payments

Speech: Farm Policy For The Rest of

Us

Corporate Subsidy Recipients 1 to 1 of 1 in Montana

Business Name: MILLER COLONY

Rank	Name	Location	Subsidy Total 1995-2006
1	Miller Colony Inc	Choteau, MT 59422	\$ 1,666,844.00

# environmental working group's Farm Subsidy Database



178,446,198

## NEW 2007 Direct Payment Subsidy

### Overview

### NEW Press Release

[2008 Farm Subsidy Database Update](#)

[2008 Summary](#)

[2008 News Release](#)

[EWG's Policy Analysis Database](#)

### READ MULCH

Updates, commentary,  
& your feedback



NEW!

- [Full Disclosure: Who really benefits from federal farm subsidies](#)
- [What's in the new Farm Bill 2007 Database?](#)
- [New Farm Bill Web Site Generates Media Storm](#)

[Congressional District Ranking](#)

## USDA subsidy information for Miller Colony Inc

**Miller Colony Inc:** [Summary](#) | [Programs](#) | [Programs by year](#) | [Farm Location\(s\)](#) | [Ownership Interest\(s\)](#)

## Addresses on file with USDA for Miller Colony Inc

USDA county office from which subsidies were paid:	Subsidy Payments 1995-2006	Most recent address on file in USDA county office
Teton County, Montana	\$1,666,844	Miller Colony Inc Choteau, MT 59422
<b>Total</b>	<b>\$1,666,844</b>	

## Related Content

Farms Receiving Government

Payments

Speech: Farm Policy For The Rest of  
Us

# environmental working group's Farm Subsidy Database



178,456,734

## NEW 2007 Direct Payment Subsidy Overview

### NEW Press Release

[2008 Farm Subsidy Database Update](#)

[2008 Summary](#)

[2008 News Release](#)

[EWG's Policy Analysis Database](#)

**READ MULCH**  
Updates, commentary,  
& your feedback

NEW!

- [Full Disclosure: Who really benefits from federal farm subsidies](#)
- [What's in the new Farm Bill 2007 Database?](#)
- [New Farm Bill Web Site Generates Media Storm](#)

[Congressional District Ranking](#)

## Related Content

[Farms Receiving Government](#)

[Payments](#)

[Speech: Farm Policy For The Rest of  
Us](#)

## USDA subsidy information for Miller Colony Inc

**Miller Colony Inc:** [Summary](#) | [Programs](#) | [Programs by year](#) | [Farm Location \(s\)](#) | [Ownership Interest\(s\)](#)

## Ownership shares for Miller Colony Inc

Pick year for ownership information

USDA county office/Ownership:	Percentage Share*
<b>Miller Colony Inc</b> <b>ownership information from 2006</b> <b>Teton County, Montana</b>	
<a href="#">Members Of Miller Colony</a> Choteau, MT 59422	<b>100.00 %</b>

\* According to USDA percentage shares for ownership may not reflect share of subsidy payments. EWG review shows that share information on file with USDA may not always equal 100 percent.

# environmental working group's Farm Subsidy Database



178,446,321

## NEW 2007 Direct Payment Subsidy Overview NEW Press Release

[2008 Farm Subsidy Database Update](#)

[2008 Summary](#)

[2008 News Release](#)

[EWG's Policy Analysis Database](#)

**READ MULCH**  
Updates, commentary,  
& your feedback

**NEW!**

- [Full Disclosure: Who really benefits from federal farm subsidies](#)
- [What's in the new Farm Bill 2007 Database?](#)
- [New Farm Bill Web Site Generates Media Storm](#)

[Congressional District Ranking](#)

### Related Content

Farms Receiving Government

Payments

Speech: Farm Policy For The Rest of  
Us

### USDA subsidy information for Members Of Miller Colony

Members Of Miller Colony: [Farm Location\(s\)](#) | [Recipient ownership share\(s\)](#)

#### Recipient's ownership share(s)

Recipient:	County	Percentage Share*
<a href="#">Miller Colony Inc</a>	Teton County, Montana	100.0 %

\* Percentage share information is from 2006. According to USDA percentage shares for ownership may not reflect share of subsidy payments. EWG review shows that share information on file with USDA may not equal 100 percent.



## EWG Farm Subsidy Database

Corporate Subsidy Recipients **1** to **1** of **1** in Montana

Business Name: **MILLER COLONY**

Rank	Name	Location	Subsidy Total 1995-2010
1	<u><a href="#">Miller Colony Inc</a></u>	Choteau, MT 59422	\$ 1,975,761.49

**Note:** The information on conservation spending for 2010 is incomplete due to missing data from USDA's Natural Resource Conservation Service. Payment data currently are not included for the Environmental Quality Incentives Program, but will be added once NRCS makes it available.

The information provided for the Wetland Reserve Program (WRP) provides an inaccurate picture of how WRP payments are distributed. USDA's Natural Resource Conservation Service uses title companies as intermediaries to finalize wetlands easements under the Wetlands Reserve Program. As a result, the data provided to us shows large sums of money going to these title companies. In reality, the payments are ultimately distributed to landowners participating in the WRP.

Unfortunately, NRCS has not provided the data to show where these farms and wetlands are located or which farmers or landowners are enrolling in the program, so EWG is unable to allocate these large sums of money to individuals beyond the title companies. Therefore, these companies skew the conservation rankings and payment concentration, which EWG cannot avoid unless and until NRCS makes available the additional farm attribution data. Therefore, we have not included WRP payments in the 2010 data update.

Finally, we have separated data on farm commodity, disaster and conservation payments in order to provide a more accurate picture of top recipients and concentration of payments among the three main categories of USDA programs.

USDA subsidy information for **Miller Colony Inc****Addresses on file with USDA for Miller Colony Inc**

USDA county office from which subsidies were paid:	Subsidy Payments 1995-2010	Most recent address on file in USDA county office
Teton County, Montana	\$1,975,761	Miller Colony Inc Choteau, MT 59422
<b>Total</b>	<b>\$1,975,761</b>	

**Note:** The information on conservation spending for 2010 is incomplete due to missing data from USDA's Natural Resource Conservation Service. Payment data currently are not included for the Environmental Quality Incentives Program, but will be added once NRCS makes it available.

The information provided for the Wetland Reserve Program (WRP) provides an inaccurate picture of how WRP payments are distributed. USDA's Natural Resource Conservation Service uses title companies as intermediaries to finalize wetlands easements under the Wetlands Reserve Program. As a result, the data provided to us shows large sums of money going to these title companies. In reality, the payments are ultimately distributed to landowners participating in the WRP.

Unfortunately, NRCS has not provided the data to show where these farms and wetlands are located or which farmers or landowners are enrolling in the program, so EWG is unable to allocate these large sums of money to individuals beyond the title companies. Therefore, these companies skew the conservation rankings and payment concentration, which EWG cannot avoid unless and until NRCS makes available the additional farm attribution data. Therefore, we have not included WRP payments in the 2010 data update.

Finally, we have separated data on farm commodity, disaster and conservation payments in order to provide a more accurate picture of top recipients and concentration of payments among the three main categories of USDA programs.



### Miller Colony Inc received payments totaling **\$1,975,761** from 1995 through 2010

Year	Conservation Subsidies	Disaster Subsidies	Commodity Subsidies	Total USDA Subsidies 1995-2010
1995	\$35,492	\$0	\$67,480	\$102,972
1996	\$36,643	\$0	\$48,340	\$84,983
1997	\$33,143	\$0	\$28,088	\$61,231
1998	\$24,864	\$0	\$135,124	\$159,988
1999	\$23,064	\$13,135	\$133,106	\$169,305
2000	\$34,732	\$39,677	\$149,457	\$223,866
2001	\$18,218	\$101,872	\$106,180	\$226,270
2002	\$18,401	\$34,997	\$69,836	\$123,234
2003	\$23,064	\$34,741	\$87,629	\$145,434
2004	\$22,694	\$0	\$87,490	\$110,184
2005	\$21,471	\$58,556	\$78,422	\$158,449
2006	\$22,941	\$0	\$77,987	\$100,928
2007	\$22,941	\$0	\$46,512	\$69,453
2008	\$4,064	\$24,294	\$41,575	\$69,933
2009	\$0	\$0	\$59,393	\$59,393
2010	\$0	\$0	\$110,139	\$110,139
<b>Total</b>	<b>\$341,732</b>	<b>\$307,272</b>	<b>\$1,326,758</b>	<b>\$1,975,761</b>

### Crop Summary for Miller Colony Inc

Crop	Payments 1995-2010
Wheat Subsidies**	\$580,500
Barley Subsidies**	\$378,411
Dairy Program Subsidies	\$129,043
Livestock Subsidies	\$65,059
Wool Subsidies	\$59,150
Sheep Meat Subsidies	\$32,699
Canola Subsidies**	\$10,559
Oat Subsidies**	\$2,169

**Note:** The information on conservation spending for 2010 is incomplete due to missing data from USDA's Natural Resource Conservation Service. Payment data currently are not included for the Environmental Quality Incentives Program, but will be added once NRCS makes it available.



## USDA subsidy information for **Miller Colony Inc**

### Payment Breakdown

Subsidy Program	Total Payments 1995-2010
<b>Total USDA - Subsidies</b>	<b>\$1,975,761</b>
<i>Subtotal, Farming Subsidies</i>	<b>\$1,326,758</b>
<i>Subtotal, Conservation Programs</i>	<b>\$341,732</b>
<i>Subtotal, Disaster Payments</i>	<b>\$307,272</b>

### Commodity subsidy breakdown

Subsidy Program	Total Payments 1995-2010
<b>Subtotal, Farming Subsidies</b>	<b>\$1,326,758</b>
<i>Total Direct Payments</i>	<b>\$243,472</b>
Direct Program Payments - 2008 Farm Bill	\$417
Direct Payment - Barley	\$83,930
Direct Payment - Oats	\$639
Direct Payment - Wheat	\$158,486
<i>Total Counter Cyclical Payments</i>	<b>\$21,532</b>
Counter Cyclical Payment - Barley	\$21,532
<i>Average Crop Revenue Election Program (ACRE)</i>	<b>\$133,539</b>
ACRE - Direct Payments	\$62,656
ACRE - Revenue Support	\$70,883
<i>Production Flexibility Contracts</i>	<b>\$305,761</b>
Production Flexibility - Barley	\$79,767
Production Flexibility - Oats	\$664
Production Flexibility - Wheat	\$225,330
<i>Mkt. Loss Asst. - Commodity Crops</i>	<b>\$139,888</b>
Market Loss Assistance - Barley	\$13,045
Market Loss Assistance - Oats	\$109
Market Loss Assistance - Wheat	\$126,734
<i>Market Loss Assistance - Non-commodity</i>	<b>\$32,761</b>
Market Loss Assistance - Dairy	\$22,321
Market Loss Assistance - Wool	\$10,440
<i>Oilseed Program</i>	<b>\$4,324</b>
Oilseed Program - Canola	\$4,324



<i>Deficiency Payments</i>	<b>\$6,646</b>
Advance Deficiency - Barley	\$25,400
Deficiency - Barley	\$-25,400
Advance Deficiency - Oats	\$398
Deficiency - Oats	\$359
Advance Deficiency - Wheat	\$23,843
Deficiency - Wheat	\$-17,954
<i>Loan Deficiency Payments</i>	<b>\$264,302</b>
Loan Deficiency - Barley	\$180,137
Loan Deficiency - Canola Oil	\$6,235
Loan Deficiency - Wheat	\$49,108
Loan Def. Refund - Wheat	\$-18
Loan Deficiency - Wool	\$22,522
Loan Def. Refund - Wool	\$-125
Loan Deficiency - Unshorn Pelts	\$6,444
<i>Total Dairy Program</i>	<b>\$106,722</b>
Milk Income Loss Contract Payment	\$81,418
Milk Income Loss Transitional Payment	\$19,605
Dairy Economic Loss Assistance Program	\$5,699
<i>Wool And Mohair Programs</i>	<b>\$26,313</b>
Wool Promotion	\$2,238
Wool Program	\$24,075
<i>Total Lamb Payments</i>	<b>\$26,255</b>
Lamb Meat Adjustment - Ewe	\$9,324
Lamb Meat Adjustment - Facility	\$1,338
Lamb Meat Adjustment - Feeder	\$10,803
Lamb Meat Adjustment - Ewe Lamb Replacement And Retention	\$2,790
Lamb Meat Adjustment - Rams	\$2,000
<i>Misc. Farm - Subsidies</i>	<b>\$272</b>
Interest Penalty Payments	\$272
<i>Hard Winter Wheat Incentive Program</i>	<b>\$14,971</b>
Hard Winter Wheat Incentive Payment	\$14,971

**Conservation subsidy breakdown**

Subsidy Program	Total Payments 1995-2010
<b>Subtotal, Conservation Programs</b>	<b>\$341,732</b>
<i>Conservation Reserve Program</i>	<b>\$322,665</b>
CRP - Annual Land Rental	\$336,512
CRP - Haying / Grazing	\$-13,847
<i>Agricultural Conservation Program</i>	<b>\$5,574</b>
ACP - Regular	\$5,574
<i>Emergency Conservation</i>	<b>\$13,493</b>

Emergency Conservation - Drought

\$13,493

**Disaster subsidy breakdown**

<b>Subsidy Program</b>	<b>Total Payments 1995-2010</b>
<b>Subtotal, Disaster Payments</b>	<b>\$307,272</b>
<i>Misc. Disaster Payments</i>	<b>\$242,213</b>
Crop Disaster - Program	\$229,731
Non-insured Assistance	\$12,482
<i>Livestock Disaster / Emergency</i>	<b>\$28,144</b>
Emergency Livestock Feed Assistance	\$28,144
Livestock Compensation Program	\$36,915

**Note:** The information on conservation spending for 2010 is incomplete due to missing data from USDA's Natural Resource Conservation Service. Payment data currently are not included for the Environmental Quality Incentives Program, but will be added once NRCS makes it available.

The information provided for the Wetland Reserve Program (WRP) provides an inaccurate picture of how WRP payments are distributed. USDA's Natural Resource Conservation Service uses title companies as intermediaries to finalize wetlands easements under the Wetlands Reserve Program. As a result, the data provided to us shows large sums of money going to these title companies. In reality, the payments are ultimately distributed to landowners participating in the WRP.

Unfortunately, NRCS has not provided the data to show where these farms and wetlands are located or which farmers or landowners are enrolling in the program, so EWG is unable to allocate these large sums of money to individuals beyond the title companies. Therefore, these companies skew the conservation rankings and payment concentration, which EWG cannot avoid unless and until NRCS makes available the additional farm attribution data. Therefore, we have not included WRP payments in the 2010 data update.

Finally, we have separated data on farm commodity, disaster and conservation payments in order to provide a more accurate picture of top recipients and concentration of payments among the three main categories of USDA programs.



## USDA subsidy information for **Miller Colony Inc**

### Ownership shares for Miller Colony Inc

Pick year for ownership information

USDA county office/Ownership:	Percentage Share*
<b>Miller Colony Inc</b>	
<b>ownership information from 2010</b>	
<b>Teton County, Montana</b>	
<a href="#">Julie P Hofer</a>	N/A*
<a href="#">Rachel J Hofer</a>	N/A*
<a href="#">Matthew J Hofer</a>	N/A*
<a href="#">Annie J Wipf</a>	N/A*
<a href="#">Lorna D Wipf</a>	N/A*
<a href="#">Miranda D Wipf</a>	N/A*
<a href="#">Matilda Waldner</a>	N/A*
<a href="#">Susie D Wipf</a>	N/A*
<a href="#">Danny J Hofer</a>	N/A*
<a href="#">John J Hofer</a>	N/A*
<a href="#">Peter J Hofer</a>	N/A*
<a href="#">Sarah S Kleinsasser</a>	N/A*
<a href="#">Frieda J Wipf</a>	N/A*
<a href="#">Daniel J. Wipf</a>	N/A*
<a href="#">Susie S Hofer</a>	N/A*
<a href="#">Jacob J. Wipf</a>	N/A*
<a href="#">Jacob D Hofer</a>	N/A*
<a href="#">Mary J Wipf</a>	N/A*
<a href="#">Rebecca J Hofer</a>	N/A*
<a href="#">Jacob P Wipf</a>	N/A*
<a href="#">John J Waldner</a>	N/A*
<a href="#">Anna D Wurtz</a>	N/A*
<a href="#">Jacob J Wurtz</a>	N/A*
<a href="#">Mary S Kleinsasser</a>	N/A*
<a href="#">David J Wipf</a>	N/A*
<a href="#">Dorothy J. Hofer</a>	N/A*

---

<a href="#"><u>Benny J Wipf</u></a>	N/A*
<a href="#"><u>Ida J Waldner</u></a>	N/A*
<a href="#"><u>John J Hofer</u></a>	N/A*
<a href="#"><u>Luke J Hofer</u></a>	N/A*
<a href="#"><u>Diana J Waldner</u></a>	N/A*
<a href="#"><u>Clara W Kleinsasser</u></a>	N/A*
<a href="#"><u>Steven J. Hofer</u></a>	N/A*
<a href="#"><u>Maria P Hofer</u></a>	N/A*
<a href="#"><u>Julianna S Kleinsasser</u></a>	N/A*
<a href="#"><u>Frieda J Wurtz</u></a>	N/A*
<a href="#"><u>Lawrence J Hofer</u></a>	N/A*
<a href="#"><u>William J Hofer</u></a>	N/A*
<a href="#"><u>David J Hofer</u></a>	N/A*
<a href="#"><u>Susanna J Hofer</u></a>	N/A*
<a href="#"><u>Joanan J Wipf</u></a>	N/A*
<a href="#"><u>Kathleen D Wipf</u></a>	N/A*
<a href="#"><u>Travis W Hofer</u></a>	N/A*
<a href="#"><u>Helena M Hofer</u></a>	N/A*
<a href="#"><u>Dorothy W Hofer</u></a>	N/A*
<a href="#"><u>Janet L Hofer</u></a>	N/A*
<a href="#"><u>Dora J Wipf</u></a>	N/A*
<a href="#"><u>Benjamin B Wipf</u></a>	N/A*
<a href="#"><u>Helen B Wipf</u></a>	N/A*
<a href="#"><u>Mary D Wipf</u></a>	N/A*
<a href="#"><u>Mary J Wipf</u></a>	N/A*
<a href="#"><u>Magdalena D Hofer</u></a>	N/A*
<a href="#"><u>Daniel D Hofer</u></a>	N/A*
<a href="#"><u>Brendon D Wipf</u></a>	N/A*
<a href="#"><u>Katie D Wipf</u></a>	N/A*
<a href="#"><u>Leona P Wipf</u></a>	N/A*
<a href="#"><u>Glenda W Hofer</u></a>	N/A*
<a href="#"><u>Lori W Hofer</u></a>	N/A*
<a href="#"><u>Jared L Hofer</u></a>	N/A*
<a href="#"><u>Laura P Wipf</u></a>	N/A*
<a href="#"><u>Kenneth P Wipf</u></a>	N/A*
<a href="#"><u>Levi J Hofer</u></a>	N/A*
<a href="#"><u>Jacob P Wipf</u></a>	N/A*
<a href="#"><u>Melvin D Wipf</u></a>	N/A*
<a href="#"><u>Ned D Wipf</u></a>	N/A*
<a href="#"><u>Mariann P Wipf</u></a>	N/A*
<a href="#"><u>Philip D Hofer</u></a>	N/A*
<a href="#"><u>Jolena D Hofer</u></a>	N/A*

<u>Linda D Wipf</u>	N/A*
<u>Delila S Hofer</u>	N/A*
<u>Logan J Hofer</u>	N/A*
USDA exempted entity from release	N/A*

\* According to USDA percentage shares for ownership may not reflect share of subsidy payments. EWG review shows that share information on file with USDA may not always equal 100 percent. Most recent percentage share information is from 2008. Future release of this information was barred by law in the 2008 Farm Bill.

**Note:** The information on conservation spending for 2010 is incomplete due to missing data from USDA's Natural Resource Conservation Service. Payment data currently are not included for the Environmental Quality Incentives Program, but will be added once NRCS makes it available.

The information provided for the Wetland Reserve Program (WRP) provides an inaccurate picture of how WRP payments are distributed. USDA's Natural Resource Conservation Service uses title companies as intermediaries to finalize wetlands easements under the Wetlands Reserve Program. As a result, the data provided to us shows large sums of money going to these title companies. In reality, the payments are ultimately distributed to landowners participating in the WRP.

Unfortunately, NRCS has not provided the data to show where these farms and wetlands are located or which farmers or landowners are enrolling in the program, so EWG is unable to allocate these large sums of money to individuals beyond the title companies. Therefore, these companies skew the conservation rankings and payment concentration, which EWG cannot avoid unless and until NRCS makes available the additional farm attribution data. Therefore, we have not included WRP payments in the 2010 data update.

Finally, we have separated data on farm commodity, disaster and conservation payments in order to provide a more accurate picture of top recipients and concentration of payments among the three main categories of USDA programs.

MT59230-231400000332	19770811514916000010100000020080666010			
060000000122025200000001357781	00000001355966	P82Z		
810287757MILLER COLONY INC				
5130 HWY 89	CHOTEAU		MT59422-000000004031	
195501200230029279101000000	00000	12		
810493258MILLER CREEK THERAPEUTIC RIDING PROGRAM				%
BARBARA A ROLF PRES	4845 LOWER MILLER CREEK RD		MISSOULA	
MT59803-971800000331	19950311599416000010100000020011200020			
12000000000000000000000000000000	00000000000000	B28		
810503380MILLS GRAE UNIVERSITY				%
DR RONALD M GERUGHTY	618 3RD AVE N		GREAT FALLS	
MT59401-242600000332	19971211603000000010100000020090600020			
06000000000000000000000000000000	00000000000000	B20Z		
200775875MINERAL COMUNITY ECONOMIC DEVELOPMENT CORPORATION				%
JAMES O DEBREE	301 SECOND AVE E		SUPERIOR	
MT59872-000000000331	20050511500000000000100000020081200020			
12000000000000000000000000000000	00000000000000	S30 MINERAL VISION		
810501990MINERAL COUNTY COMMUNITY FOUNDATION				
PO BOX 93	SUPERIOR		MT59872-009300000331	
19971211540800000010100000020081200020	12000000000000000000000000000000			
00000000000000	S80Z			
810470620MINERAL COUNTY HELP INC				
301 2ND AVE E	SUPERIOR		MT59872-000000000331	
19980911532740500010100000020040623010	06000000001727700000000034249			
0000000034249	I72Z			
810417530MINERAL COUNTY HISTORICAL SOCIETY INC				
PO BOX 533	SUPERIOR		MT59872-053300000331	
19850411511900000010100000020090600020	06000000000000000000000000000000			
00000000000000				
810414741MINERAL COUNTY MEDICAL FOUNDATION INC				
PO BOX 66	SUPERIOR		MT59872-006600000331	
19840311560200000010100000020020600020	06000000000000000000000000000000			
00000000000000				
810504355MINERAL COUNTY PARISH UNITED METHODIST CHURCHES				%
DAVE L GREEP	PO BOX 609		SUPERIOR	
MT59872-060925730397	197410110001919000501000000	00060	12	
061810535MINERAL COUNTY PERFORMING ARTS COUNCIL				%
JAMES GOSS	PO BOX 93		SUPERIOR	
MT59872-009300000331	20080911500000000010100000020090400020			
04000000000000000000000000000000	00000000000000	A60		
593774358MINERAL COUNTY PIONEER COUNCIL INC				%
JEAN PETERS	PO BOX 325		ST REGIS	
MT59866-032500000331	20080311500000000010100000020090600020			
06000000000000000000000000000000	00000000000000	P52		
611513087MINERAL COUNTY SEARCH AND RESCUE				%
MICHAL EWING	PO BOX 457		SUPERIOR	
MT59872-045700000331	20070211500000000010120101220081200020			
12000000000000000000000000000000	00000000000000	M23		
810500728MINING CITY LITTLE GUY FOOTBALL INC				%
GINA M KONEN	PO BOX 3299		BUTTE	
MT59702-329900000331	19960911599432100010119990620080633010			
0600000000601420000000027057	0000000027057	N63Z		
320000092MINING CITY TRAIL RIDERS INC				%
LORI FAGENBUSH	PO BOX 4885		BUTTE	
MT59702-488500000331	20020711500000000010100000020030400020			
04000000000000000000000000000000	00000000000000	C30		

IRS EO/BMF Data Decoded

Subject: Miller Colony Inc, Choteau, MT 59422

EO/BMF Name: Miller Colony Inc

EO File URL: [http://www.irs.gov/taxstats/charitablestats/article/0,,id=97186,00.html]

EO File by State: Montana

EO File MS-DOS Name: EO\_MT.EXE

EO File Updated: 11-12-09

EO File Date: 12/7/09

EO File EO/BMF Data Sequence:

810287757MILLER COLONY INC

5130 HWY 89

CHOTEAU

MT59422-000000004031

195501200230029279101000000

00000 12

Note:

The font of this data sequence, as Times New Roman, is not the same as the font of the original EO/BMF data so the spacing steps of this data sequence may be different from the original EO/BMF data. The data fields are the same as the original EO/BMF data.

EO/BMF data sequence decoded for EIN, IRC Section, and Ruling Date:

<u>EO/BMF Data</u>	<u>EO/BMF Data Field</u>
810287757	Employer Identification Number (EIN)
MILLER COLONY INC	Primary Name of Organization
(no data)	In Care of Name (CO) (if present)
5130 HWY 89	Street Address
CHOTEAU	City
MT	State
59422-0000	Zip Code (note: Zip+4)
0000	Group Exemption Number (GEN)
40	Subsection Code (SS)
3	Affiliation Code (AF)
1	Classification Code(s) (CL)
195501	Ruling Date (RD)

<u>Subsection Code</u>	<u>Classification Code</u>	<u>IRC Section (IRM Table)</u>	<u>IRC Section (SOI Table)</u>
40	1	501(d) Apostolic and religious organization	501(d) Apostolic and Religious Org.


<u>Ruling Date Data</u>	<u>Ruling Date Data Form</u>	<u>Ruling Date</u>
195501	YYYYMM (year and month)	01/1955


[Sign In](#) | [Cart](#) | [Newsletters](#)

1-800-MELISSA

[Products](#)[Solutions](#)[Downloads & Trials](#)[Support](#)[Resources](#)

|



*Reverse Phone Append*

You have a list of phone numbers  
but need addresses.

**Start Today**

## Nonprofit Organization Lookup

Enter a 5-digit ZIP Code, organization name or 9-digit Tax ID

MILLER COLONY INC	
Address	5130 HWY 89 CHOTEAU, MT 59422-0000 <a href="#">MapG</a> <a href="#">MapY</a> <a href="#">MapV</a>
IRS Subsection	501(d) - A religious and apostolic association.
Type of Organization	Corporation
Deductibility	Contributions are NOT deductible
Tax I.D. Number	810287757
Exempt Since	01-1955
Form 990 Requirement	Not required to file 990
Activity #1	Farming
Activity #2	Other religious activities
Activity #3	Other services or benefits to members or employees
Share with others information about this Nonprofit - like the web site, e-mail address, how to donate or any corrections to the data shown.	
<input type="button" value="Post a Message"/>	

## Messages

[How Can We Improve this Lookup?](#) | [Email to a Friend](#) | [Lookups Forum](#) | [Terms of Use](#)





1-800-MELISSA

Sign In | Cart | Newsletters | Search

Products Solutions Downloads & Trials Support Resources Lookups Contact Us



# Reverse Phone Append

You have a list of phone numbers  
but need addresses.

**Start Today**

## Nonprofit Organization Lookup

[Help](#) [Index](#)

Enter a 5-digit ZIP Code, organization name or 9-digit Tax ID

MILLER COLONY INC	
Address	5130 HWY 89 CHOTEAU, MT 59422-0000 <a href="#">MapG</a> <a href="#">MapY</a> <a href="#">MapV</a>
IRS Subsection	501(d) - A religious and apostolic association.
Type of Organization	Corporation
Deductibility	Contributions are NOT deductible
Tax I.D. Number	810287757
Exempt Since	01-1955
Form 990 Requirement	Not required to file 990
Activity #1	Farming
Activity #2	Other religious activities
Activity #3	Other services or benefits to members or employees


Share with others information about this Nonprofit - like the web site, e-mail address, how to donate or any corrections

to the data shown.

Post a Message

Messages

[How Can We Improve this Lookup?](#) | [Email to a Friend](#) | [Lookups Forum](#) | [Terms of Use](#)

**MELISSA DATA**[Sign In](#) | [Cart](#) | [Newsletters](#) | [Search](#) 

1-800-MELISSA

[Products](#)[Solutions](#)[Downloads & Trials](#)[Support](#)[Resources](#)[Lookups](#)[Contact Us](#)**Free Lookups**[Home](#) > [Lookups](#) > Nonprofit Organization Lookup[Help](#)

## Have you tried our full-service email marketing campaigns yet?

Enter a 5-digit ZIP Code,  
organization name or 9-digit Tax ID

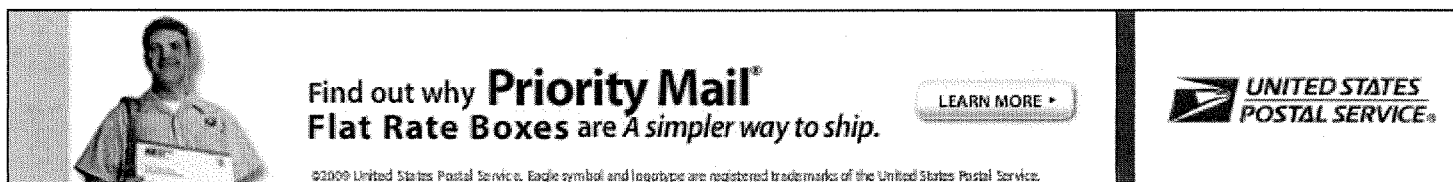
  
**Use this Lookup to:**

- Find information on over 1.4 million registered nonprofit organizations in the United States
- Get organization name, assets, income, and IRS subsection
- Select organization for contact name and address, type of foundation and organization
- Get deductibility status, classification, Form 990, and more

**MILLER COLONY INC****5130 HWY 89****Address** **CHOTEAU, MT 59422-0000**[MapG](#) [MapY](#) [MapV](#)**IRS Subsection** **501(d) - A religious and apostolic association.****Type of Organization** **Corporation****Deductibility** **Contributions are NOT deductible****Tax I.D. Number** **810287757****Exempt Since** **01-1955****Form 990 Requirement** **Not required to file 990****Activity #1****Farming****Activity #2****Other religious activities****Activity #3****Other services or benefits to members or employees**

Share with others information about this Nonprofit - like the web site, e-mail address, how to donate or any corrections to the data shown.

[Messages](#)[How Can We Improve this Lookup?](#) | [Send to a Friend](#) | [Lookups Forum](#) | [Terms of Use](#)



Find out why **Priority Mail®**  
**Flat Rate Boxes** are *A simpler way to ship.*

©2009 United States Postal Service. Eagle symbol and logotype are registered trademarks of the United States Postal Service.

**LEARN MORE ▶**

**UNITED STATES POSTAL SERVICE®**

[Home](#) | [About Us](#) | [myManta](#) | [FAQ](#) | [View Cart](#) | [My Profile](#)

Login:

Not a member? [Learn more.](#)

Friday, Oct. 23, 2009  
**63,778,867** companies

 **Is Your Company on Manta? Lock in a Top Spot.**

**COMPANIES:** U.S., Australia, Canada, U.K., Worldwide

**RESOURCES:** Video, Jobs, Reports, White Papers | **JOIN US:** Twitter, Facebook

U.S. business name, category, location...

**Search**

**BUSINESS CENTERS:** Small Biz, Sales Expertise, HR, Travel, Career, Tech

U.S. » Choteau, MT » Associations/Non-Profits » Religious Organizations » Churches » Miller Colony, Inc

## Miller Colony, Inc

Is this your company?


5130 Us Highway 89  
Choteau, MT 59422

**Phone:** (406) 466-2339

**Website:** Information not found (?)

[Claim This Profile](#)

These Members Work Here

 **Do you?**  
SAY SO

Ads by Google

[Casper Ranches for Sale](#) Beautiful Wyoming land starting at \$995/acre. Schedule a tour today.

[Ranches & Farms For Sale](#) Find Ranches And Farms For Sale At Local.com. Search Listings Here.

[Oregon Land 2.3 Acres](#) Woods, Power, Phone \$300 Down \$198 Monthly Owner Financing

The ads are not affiliated with Miller Colony, Inc

### Business Categories

Religious organizations in Choteau, MT  
Religious Organization, Religious Organizations

### Miller Colony, Inc Business Information [Claim This Profile](#)

Miller Colony, Inc is a private company categorized under Churches and located in Choteau, MT. Current estimates show this company has an annual revenue of \$530,000 and employs a staff of approximately 25.

### Also Does Business As

Information not found (?)

### HQ, Branch or Single Location


Single Location

**Annual Sales** (Estimated)


 [View Details](#)

**Employees** (Estimated)

25



**SIC Code and Description**

 [View Details](#)

**NAICS Code and Description**

813110, Religious Organizations

**Products, Services and Brands**

Information not found (?)

**State of Incorporation**

Information not found

**Years in Business**

56

**Company Contacts**

Contact Name	Gender	
Jacob Wipf, President	—	<a href="#">Claim This Profile</a>

Click on the [reports tab](#) at the top of the page to research company background, detailed company profile, credit and financial reports for Miller Colony, Inc.

Data above provided by D&B. © Dun and Bradstreet, Inc. All rights Reserved.



**Related Links**

[Other companies named Miller Colony, Inc](#)


[Companies in this industry](#)

[Jobs in Choteau, MT](#)

**Recent Visitors**



Companies by Location: Choteau, Montana



[Home](#) | [About Us](#) | [myManta](#) | [FAQ](#) | [View Cart](#) | [My Profile](#)

Login:

Not a member? [Learn more.](#)

Friday, Oct. 23, 2009  
63,778,867 companies



**Free Subscription to  
Industrial Market Trends**

COMPANIES: U.S., Australia, Canada, U.K., Worldwide

RESOURCES: Video, Jobs, Reports, White Papers | JOIN US: Twitter, Facebook

U.S. business name, category, location...

**Search**

BUSINESS CENTERS: Small Biz, Sales Expertise, HR, Travel, Career, Tech

U.S. » Choteau, MT » Agriculture » General Farms, Primarily Crop » Farms » Miller Colony Inc

## Miller Colony Inc (Miller Colony, Inc\*)

Is this your company?

[Claim This Profile](#)

These Members Work Here



**Do you?  
SAY SO**

5130 US Highway 89  
Choteau, MT 59422-9234

**Phone:** (406) 466-2339

**Website:** Information not found (?)

Ads by Google

[Business Profiles](#) Info on 32 million companies, plus key info on top execs. Free Trial

[Nortel® - Official Site](#) Reliable Info • 100% Transparent. Visit the Official Site Now!

The ads are not affiliated with Miller Colony Inc

### Business Categories

Farms in Choteau, MT  
General Crop Farm\*, All Other Miscellaneous Crop Farming

### Miller Colony Inc Business Information [Claim This Profile](#)

Miller Colony Inc is a private company categorized under Farms and located in Choteau, MT. Our records show it was established in 1953\* and incorporated in Montana\*. Current estimates show this company has an annual revenue of \$5 to 10 million and employs a staff of approximately 20 to 49.


### Also Does Business As

Miller Colony, Inc\*

### HQ, Branch or Single Location

Single Location

**Annual Sales** (Estimated)

 [View Details](#)

**Employees** (Estimated)  
20 to 49  
D&B: 35\*

**Buy Any BlackBerry, Get One Free.\***  
**Now at our lowest prices ever.**

**BlackBerry Tour™**  
**Only \$149.99**


\$249.99 2-YR PRICE  
LESS \$100 MAIL-IN  
REBATE DEBIT CARD.  
NEW 2-YR ACTIVATION  
ON VOICE PLAN WITH  
EMAIL FEATURE, OR EMAIL  
PLAN REQ'D PER PHONE.



\* DETAILS

 **verizon**wireless [> Learn More](#)

**SIC Code and Description**

 [View Details](#)

**NAICS Code and Description**  
111998, All Other Miscellaneous Crop Farming

**Products, Services and Brands**

Information not found (?)

**State of Incorporation**

Montana\*

**Years in Business**

56\*

**Company Contacts**

Contact Name	Gender	
David Hofer, President	M	<a href="#">Claim This Profile</a>

Click on the [reports](#) tab at the top of the page to research company background, detailed company profile, credit and financial reports for Miller Colony Inc.

*\*Data provided by D&B. © Dun and Bradstreet, Inc. All rights Reserved.*

**FedEx**  
Ground

**We understand.  
You want faster  
ground shipping.**

**LEARN MORE ►**

**Related Links**

[Other companies named  
Miller Colony Inc](#)

[Companies in this industry](#)

[Jobs in Choteau, MT](#)

**Recent Visitors**

 **YOU**  
JOIN NOW

Companies by Location: Choteau, Montana

[Home](#)[Notifications](#)[Reach Us](#)Keep our server humming, [Donate](#).

## HUTTERITE CONTACTS

## GO TO MAIN INDEX

- L MacMillan, Cayley, AB TOL OP0
- L Main Center, Rush Lake, SK SOH 3S0
- D Mannville, Mannville, AB TOB 2W0
- S Maple Grove, Lauder, MB ROM 1C0
- S Maple River, Fullerton, ND 58441-9774
- S Marble Ridge, Hodgson, MB ROC 1N0
- D Marlin, Marlin, WA 98832
- L Martinsdale, Martinsdale, MT 59053
- S Maxwell, Cartier, MB R4K 1B8
- S Maxwell, Scotland, SD 57059-7200
- S Mayfair, Killarney, MB ROK 1G0
- D Mayfield, Etzikom, AB TOK OW0
- S Mayfield, Willow Lake, SD 57278-5401
- L McGee, Rosetown, SK SOL 1H0
- L McMahon, MacMahon, SK SON 1M0
- L Mialta, Vulcan, AB TOL 2B0
- L Miami, New Dayton, AB TOK 1P0
- S Miami, Morden, MB R6M 1V9
- L Midland, Taber, AB T1G 2C6
- L Milden, Milden, SK SOL 2L0
- L Milford, Raymond, AB TOK 2S0
- L Milford, Wolf Creek, MT 59648-8637
- S Millbrook, Mitchell, SD 57301-7828
- L Miller, Choteau, MT 59422
- S Millerdale, Miller, SD 57362-9534
- S MillsHof, Glenboro, MB ROK OX0
- S Milltown, Elie, MB ROH OH0
- L Miltow, Warner, AB TOK 2L0
- D Mixburn, Minburn, AB TOB 3B0
- D Morinville, Morinville, AB T8R 1P5
- D Mountain View, Strathmore, AB T1P

Miller Lehrerleut  
 5130 Highway 89  
 Choteau, MT 59422

Established From [O.K., Raymond, AB TOK 2S0](#)[Google Map](#)**Manager David Hofer**

406-466-2339

**fax 2355****Minister Jacob P. Wipf**

406-466-3470

**School 2232****Farm: Midway**



Contact Information for Hutterite colonies as USDA farm subsidy recipients  
Subject: Miller Colony Inc, Choteau, MT 59422

Contact Information for [Miller Colony Inc, Choteau, MT 59422]

1) IRS EO/BMF data

Address:

Miller Colony Inc  
5130 Hwy 89  
Choteau, MT 59422-0000

2) Manta data

Phone: [406-466-2339]

Address:

Miller Colony Inc  
5130 US Highway 89  
Choteau, MT 59422-9234

3) Hutterite Directory

Phone:

1) Jacob P. Wipf, Minister: [406-466-3470]

2) David Hofer, Manager: [406-466-2339]

Address:

Miller Colony  
5130 Highway 89  
Choteau, MT 59422

Address verification results from [www.melissadata.com]:

1) For (1) IRS EO/BMF data:

Address verified for:

5130 US Highway 89  
Choteau, MT 59422-9234

2) For (2) Manta data: address verified

3) For (3) Hutterite Directory:

Address verified for:

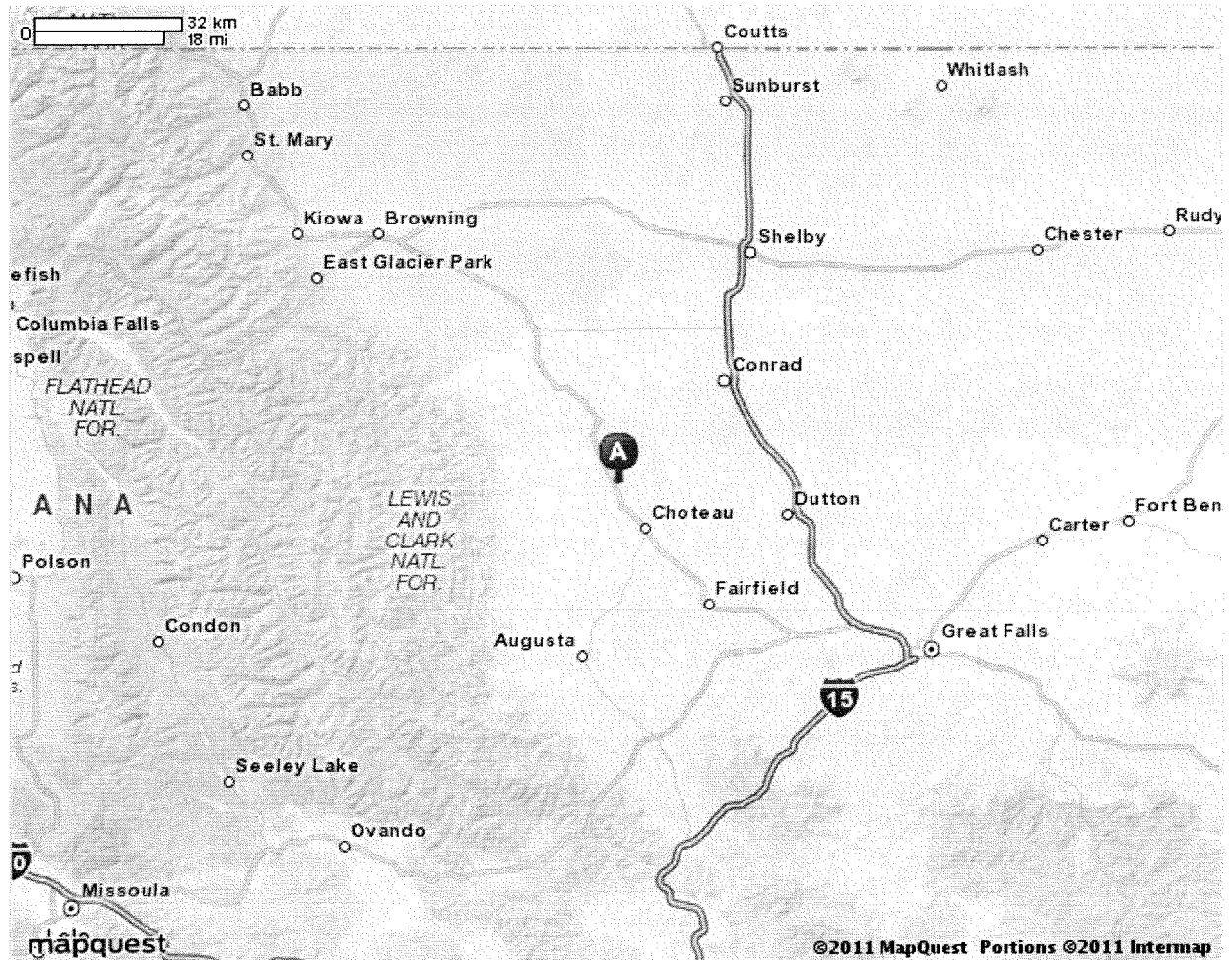
5130 US Highway 89  
Choteau, MT 59422-9234



Notes

## Map of Miller Colony Inc

5130 US Highway 89, Choteau, MT 59422 -  
(406) 466-2339



All rights reserved. Use subject to [License/Copyright](#) | [Map Legend](#)

Directions and maps are informational only. We make no warranties on the accuracy of their content, road conditions or route usability or expeditiousness. You assume all risk of use. MapQuest and its suppliers shall not be liable to you for any loss or delay resulting from your use of MapQuest. Your use of MapQuest means you agree to our [Terms of Use](#)

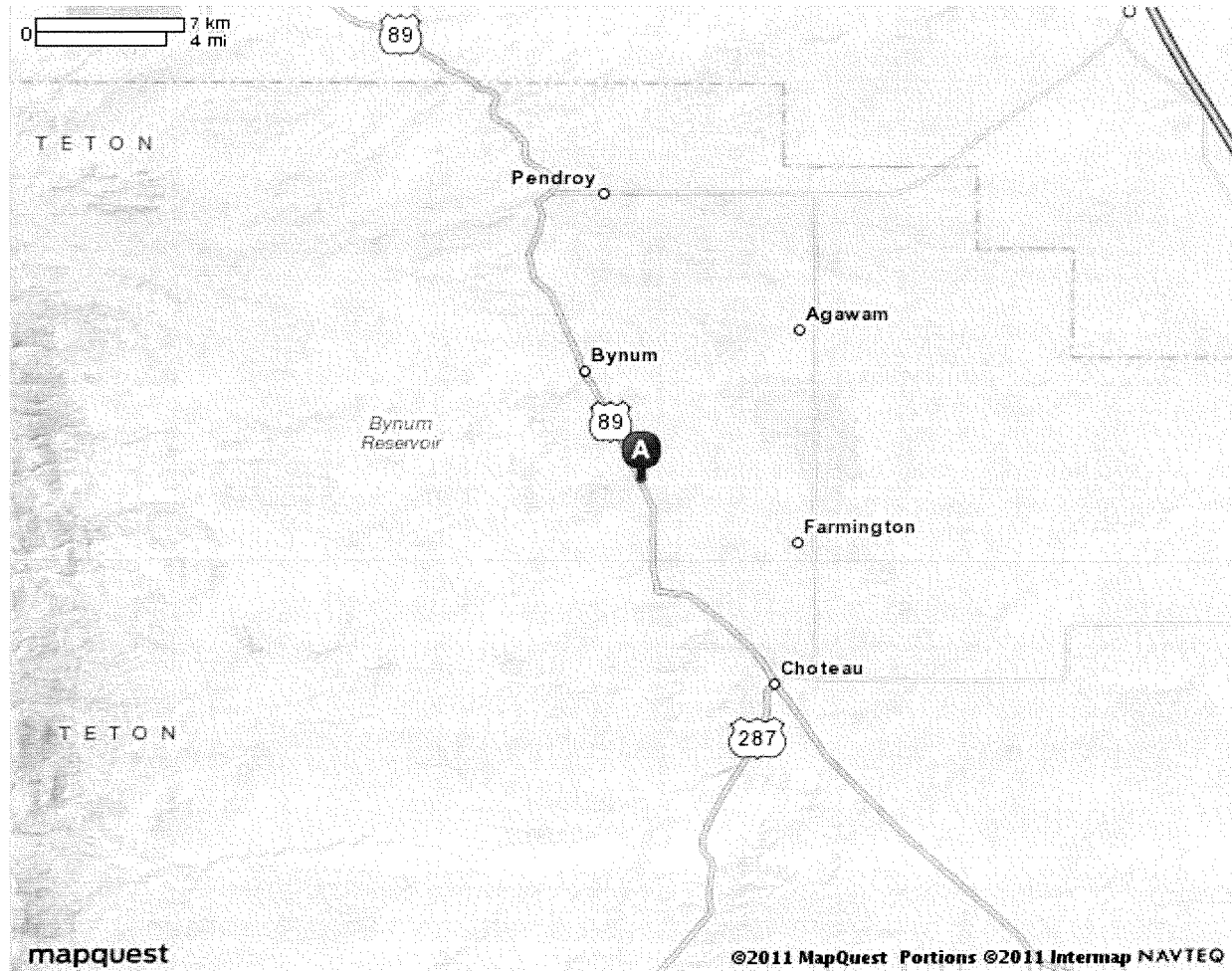


# MAPQUEST.

## Map of Miller Colony Inc

5130 US Highway 89, Choteau, MT 59422 -  
(406) 466-2339

Notes



All rights reserved. Use subject to [License/Copyright](#) | [Map Legend](#)

Directions and maps are informational only. We make no warranties on the accuracy of their content, road conditions or route usability or expeditiousness. You assume all risk of use. MapQuest and its suppliers shall not be liable to you for any loss or delay resulting from your use of MapQuest. Your use of MapQuest means you agree to our [Terms of Use](#)



# MAPQUEST.

## Map of Miller Colony Inc

5130 US Highway 89, Choteau, MT 59422 -  
(406) 466-2339

Notes



All rights reserved. Use subject to License/Copyright | [Map Legend](#)

Directions and maps are informational only. We make no warranties on the accuracy of their content, road conditions or route usability or expeditiousness. You assume all risk of use. MapQuest and its suppliers shall not be liable to you for any loss or delay resulting from your use of MapQuest. Your use of MapQuest means you agree to our [Terms of Use](#)



# MAPQUEST.

Notes

## Trip to Miller Colony Inc

5130 US Highway 89, Choteau, MT 59422 -  
(406) 466-2339  
63.78 miles - about 1 hour 10 minutes



## Great Falls, MT



1. Start out going **EAST** on **5TH AVE S** toward **5TH ST S / I-15-BR S.** go 0.0 mi



2. Turn **RIGHT** onto **5TH ST S / I-15-BR S.** go 0.4 mi



3. Turn **RIGHT** onto **10TH AVE S / US-89 N / I-15-BR S / MT-200 W / MT-3 N.** Continue to follow **US-89 N / I-15-BR S / MT-200 W.** go 2.0 mi



4. Merge onto **I-15 N / US-89 N / MT-200 W** toward **SHELBY.** go 11.3 mi



5. Merge onto **US-89 N / MT-200 W** via **EXIT 290** toward **CHOTEAU / MISSOULA.** go 8.2 mi



6. Turn **SLIGHT RIGHT** onto **US-89 N.** go 41.8 mi



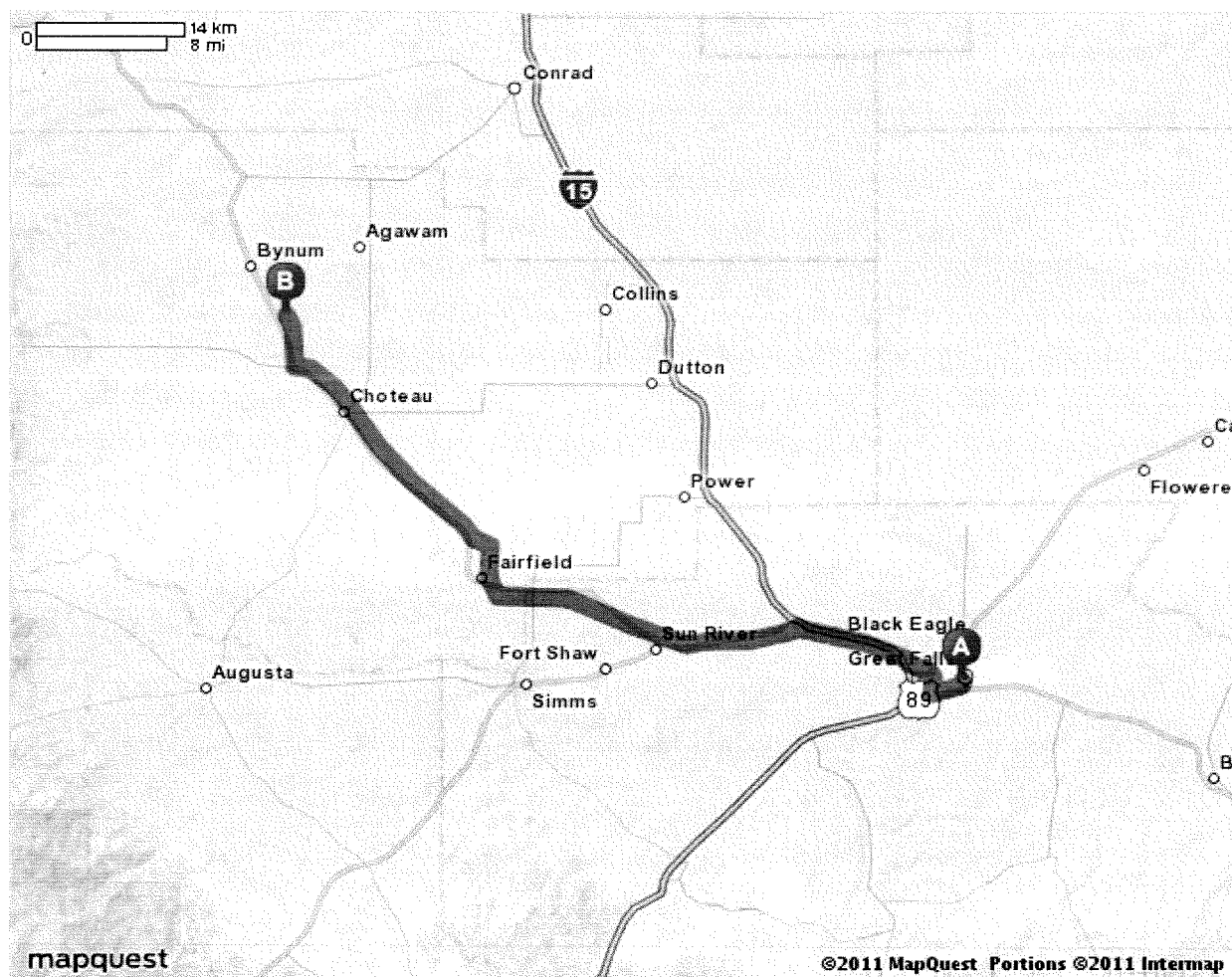
7. **5130 US HIGHWAY 89.** go 0.0 mi



**Miller Colony Inc - (406) 466-2339**  
**5130 US Highway 89, Choteau, MT 59422**

Total Travel Estimate : 63.78 miles - about 1 hour 10 minutes

Route Map [Hide](#)



All rights reserved. Use subject to [License/Copyright](#) | [Map Legend](#)

Directions and maps are informational only. We make no warranties on the accuracy of their content, road conditions or route usability or expeditiousness. You assume all risk of use. MapQuest and its suppliers shall not be liable to you for any loss or delay resulting from your use of MapQuest. Your use of MapQuest means you agree to our [Terms of Use](#)

List of Evidence for Hutterite colonies as USDA farm subsidy recipients

Subject:

[Original Subject: Mountain View Colony, Broadview, MT 59015]

[Subject for Section NE 1: Mountain View Colony Inc, Broadview, MT 59015]

(note: both names confirmed as same identity)

Location by State: Montana

Form and Version of Evidence:

[Short Form for Original Evidence (Long Form) and New Evidence 1]

Timeframe of Evidence as Webpages: 2009-2011

Status: Confirmed as EO (Exempt Organization)

Topic: Short Form includes Findings from Original Evidence (Long Form) and  
New Evidence 1, and Conclusion from New Evidence 1

(page 1)

Section SF. List of Short Form of Evidence for OE and NE 1

1) EWG 'Search Result' and 'Farm Location(s)' webpages (10/23/2009) for data 1995-2006

Both from Environmental Working Group's Farm Subsidy Database - [<http://farm.ewg.org/>]  
Evidence included: yes

2) EWG 'Ownership Interest(s)' webpage(s) (10/23/2009) for data 1995-2006

From Environmental Working Group's Farm Subsidy Database - [<http://farm.ewg.org/>]  
Evidence included: yes

3) EWG dataset (7/20/2011) for data 1995-2010

From Environmental Working Group's Farm Subsidy Database - [<http://farm.ewg.org/>]  
Evidence included: yes

4) IRS Exempt Organization (EO) data webpage(s) from [[www.irs.gov](http://www.irs.gov)]

EO File URL: [<http://www.irs.gov/taxstats/charitablestats/article/0,,id=97186,00.html>]

EO File Date (for OE): (not included)

EO File Date (for NE 1): (9/11/2011 is date EO file page was printed from the IRS website)

Evidence included: yes

5) IRS EO/BMF Data Decoded page

Evidence included: no

6) Melissa Data webpage(s) (7/20/2011) from [[www.melissadata.com](http://www.melissadata.com)]

Evidence included: yes

7) Manta data webpage(s) (10/23/2009) from [[www.manta.com](http://www.manta.com)]

Evidence included: yes

8) Hutterite Surnames page

Evidence included: yes

9) Hutterite Directory webpage(s) (10/23/2009)

From [[www.cedrontech.com](http://www.cedrontech.com)], or link from [[www.hutterites.org](http://www.hutterites.org)]

Evidence included: yes

10) Contact Information page(s)

Evidence included: yes

11) MapQuest webpage(s) (5/25/2011) from [[www.mapquest.com](http://www.mapquest.com)]

Evidence included: yes

List of Evidence for Hutterite colonies as USDA farm subsidy recipients

Subject:

[Original Subject: Mountain View Colony, Broadview, MT 59015]

[Subject for Section NE 1: Mountain View Colony Inc, Broadview, MT 59015]

(note: both names confirmed as same identity)

Form and Version of Evidence:

[Short Form for Original Evidence (Long Form) and New Evidence 1]

(page 2)

Note:

All evidence has been introduced for the original evidence (long form) and/or the new evidence 1, except the 'Contact Information' page and the 'MapQuest' webpage which are introduced as evidence for the 'Short Form of Evidence for OE and NE 1'.



List of Evidence for Hutterite colonies as USDA farm subsidy recipients

Subject: Mountain View Colony, Broadview, MT 59015

Location by State: Montana

Status: Investigation as EO (Exempt Organization)

Topic: Findings, for Section LF and Section SF, Version 1

Findings (for Section LF and Section SF, Version 1):

1:

Mountain View Colony is confirmed as a Hutterite colony and member of the Hutterian Brethren Church based on data for ID as a Hutterite colony. Mountain View Colony is a recognized Hutterite colony, Hutterite surnames are found at Mountain View Colony, and Mountain View Colony is included in the Hutterite Directory.

Data for Mountain View Colony for ID as a Hutterite colony:

1) Name: Mountain View Colony, Broadview, MT 59015

2) EWG/USDA ownership shares data, Hutterite Surnames: Hofer, Kleinsasser, Waldner, Wipf (note: data is for Mountain View Colony and represents data for Mountain View Colony Inc)

3) Rocky Cape Christian Community/Hutterite colony data:

[Mountain View, MT, 2002 - present (note: Lehrerleut)]

4) Hutterite Directory (for Mountain View Colony):

[Mountain View, 14435 Oswald Rd., Broadview, MT 59015]

2:

IRS EO/BMF data not found so do not know IRC section.

3:

Different Business Names:

1) EWG/USDA farm subsidy data: Mountain View Colony Inc  
(Section LF(A)List 1(2)), (Section SF(A)List 1(2))

2) Manta data: Mountain View Colony School also does business as Mountain View Colony, Inc

4:

Dataset for timeframe 1995-2006:

Identity of USDA farm subsidy recipient:

[Mountain View Colony, Broadview, MT 59015]

USDA farm subsidy total:

1) Subsidy Total 1995-2006: \$969,011.99 (note: exact calculation)

2) Subsidy Payments 1995-2006 Total: \$969,012 (note: rounded off calculation)

IRC Section: (unknown)

Ruling Date: (unknown)

Operating As: Hutterite colony

> Findings for Section NE 1, for:

a) Original Subject: Mountain View Colony, Broadview, MT 59015

b) Subject for Section NE 1: Mountain View Colony Inc, Broadview, MT 59015

(page 1)

1:

Refer to the original findings for Section LF for data. This findings includes updated data.

2(a):

The original subject for the list of evidence is [Mountain View Colony, Broadview, MT 59015] and received USDA farm subsidies during the timeframe 1995-2006. The subject for New Evidence 1 is [Mountain View Colony Inc, Broadview, MT 59015] and received USDA farm subsidies during the timeframe 1995-2010. The USDA farm subsidy data record will show these 2 organizations are the same identity. The data is:

a) 'Farm Location(s)' (addresses on file) data from Section LF.

b) 'Summary' data from Section LF and Section NE 1 for timeframe 1998-2006.

2(b):

USDA farm subsidy data will establish that these names are the same identity:

a) Mountain View Colony, Broadview, MT 59015 (original subject from Section LF)

b) Mountain View Colony Inc, Broadview, MT 59015 (subject from Section NE 1)

3:

IRS EO/BMF data not found for original evidence.

IRS EO/BMF data found for new evidence.

Melissa Data found for new evidence.

4:

Comparison of IRS EO/BMF data with Melissa Data:

[Data Date: (IRS 9/11/2011), (Melissa Data 7/20/2011)]

[Data: EIN, Organization Name, Location by State, IRC Section, Ruling Date]

[810518973, Mountain View Colony Inc, MT, 501(d), 12/2009 = IRS]

[810518973, Mountain View Colony Inc, MT, 501(d), 12-2009 = Melissa Data]

Comparison of data demonstrates all data is the same basic data.

The IRS data is included with the evidence to verify the Employer Identification Number (EIN) found with the Melissa Data data for 'Tax I.D. Number'. The process of verification of EIN data will help to establish the validity of the Melissa Data data.

> Findings for Section NE 1, for:

a) Original Subject: Mountain View Colony, Broadview, MT 59015

b) Subject for Section NE 1: Mountain View Colony Inc, Broadview, MT 59015

(page 2)

5:

Findings for USDA farm subsidy data and IRS data:

a:

USDA Business Name and Location:

[Mountain View Colony Inc, Broadview, MT 59015]

IRS Organization Name and Location:

[Mountain View Colony Inc, Broadview, MT 59015-9715]

b:

The IRS organization name and location are the same as the USDA business name and location. The IRC section is '501(d) Apostolic and religious organization' and the ruling date is 12/2009. Mountain View Colony Inc, Broadview, MT 59015, is confirmed as a tax-exempt nonprofit religious organization during the timeframe 1995-2010 when the organization received USDA farm subsidies.

c:

'Summary' data shows that the farm subsidy payment data for the calculation of the USDA farm subsidy total for 1995-2010 applies to 1998-2010.

6:

Melissa Data can be established as a valid data source for IRS data from [Findings for documentation as evidence for Hutterite colonies as USDA farm subsidy recipients] that will establish that there are 100 organizations with IRS EO/BMF data and Melissa Data data with the same IRS Employer Identification Number (EIN) and Melissa Data data that can be converted to decoded IRS EO/BMF data, so the data is for the same organization.

> Conclusion for Section NE 1, for:

a) Original Subject: Mountain View Colony, Broadview, MT 59015

b) Subject for Section NE 1: Mountain View Colony Inc, Broadview, MT 59015

(page 1)

1:

This conclusion is a updated version of the original conclusion for Section LF so refer to this updated conclusion as the new conclusion for Section LF. This conclusion includes a updated dataset with data for timeframe 1995-2010.

2(a):

Mountain View Colony Inc, Broadview, MT 59015, is confirmed as a tax-exempt nonprofit religious organization during the timeframe 1995-2010 when the organization received USDA farm subsidies. The organization's IRC section is '501(d) Apostolic and religious organization' and the ruling date is 12/2009.

2(b):

'Summary' data shows that the farm subsidy payment data for the calculation of the USDA farm subsidy total for 1995-2010 applies to 1998-2010.

3:

Dataset for timeframe 1995-2010:

Identity of USDA farm subsidy recipient:

[Mountain View Colony Inc, Broadview, MT 59015]

USDA farm subsidy total:

1) Subsidy Total 1995-2010: \$1,155,694.56 (note: exact calculation)

2) Subsidy Payments 1995-2010 Total: \$1,155,695 (note: rounded off calculation)

3) 'Summary' data shows that the farm subsidy payment data for the calculation of the USDA farm subsidy total for 1995-2010 applies to 1998-2010. So, a calculation for financial compensation will need to consider the ruling date 12/2009.

4) Total USDA Subsidies 2010: \$31,075 (note: rounded off calculation)

IRS EO/BMF data (9/11/2011):

1) Name:

[Mountain View Colony Inc, 14435 Oswald Rd, Broadview, MT 59015-9715]

2) Employer Identification Number (EIN): 810518973

3) IRC Section: 501(d) Apostolic and religious organization

4) Ruling Date: 12/2009

Melissa Data (7/20/2011):

1) Name:

[Mountain View Colony Inc, 14435 Oswald Rd, Broadview, MT 59015-9715]

2) Tax I.D. Number: 810518973

3) IRS Subsection: 501(d) - A religious and apostolic association.

4) Exempt Since: 12-2009

Operating As: Hutterite colony as a tax-exempt nonprofit religious organization

> Conclusion for Section NE 1, for:

a) Original Subject: Mountain View Colony, Broadview, MT 59015

b) Subject for Section NE 1: Mountain View Colony Inc, Broadview, MT 59015  
(page 2)

4:

Identification data:

Name: Mountain View Colony Inc, Broadview, MT 59015

(note: USDA business name for farm subsidy data timeframe 1995-2010)

A.K.A. (also known as): Mountain View Colony, Broadview, MT 59015

(note: USDA business name for farm subsidy data timeframe 1995-2006)

Data from Section LF and Section NE 1:

IRS EO/BMF data and Melissa Data:

[Mountain View Colony Inc, 14435 Oswald Rd, Broadview, MT 59015-9715]

Hutterite Directory (for Mountain View Colony):

[Mountain View, 14435 Oswald Rd., Broadview, MT 59015]

Different Business Names:

- 1) Manta data: Mountain View Colony School also does business as Mountain View Colony, Inc  
[Mountain View Colony School, 14435 Oswald Rd, Broadview, MT 59015-9715  
(Billings, MT Metro Area)]

# environmental working group's Farm Subsidy Database



178,446,536

## **NEW 2007 Direct Payment Subsidy Overview**

### **NEW Press Release**

[2008 Farm Subsidy Database Update](#)

[2008 Summary](#)

[2008 News Release](#)

[EWG's Policy Analysis Database](#)

**READ MULCH**  
Updates, commentary,  
& your feedback

**NEW!**

- [Full Disclosure: Who really benefits from federal farm subsidies](#)
- [What's in the new Farm Bill 2007 Database?](#)
- [New Farm Bill Web Site Generates Media Storm](#)

[Congressional District Ranking](#)

## **EWG Farm Subsidy Database**

**Corporate Subsidy Recipients 1 to 1 of 1 in Montana**

Business Name: MOUNTAIN VIEW COLONY

Rank	Name	Location	Subsidy Total 1995-2006
1	<a href="#">Mountain View Colony</a>	Broadview, MT 59015	\$ 969,011.99

## **Related Content**

Farms Receiving Government

Payments

Speech: Farm Policy For The Rest of  
Us

# environmental working group's Farm Subsidy Database



**178,446,747**

## **NEW 2007 Direct Payment Subsidy Overview**

### **NEW Press Release**

[2008 Farm Subsidy Database Update](#)

[2008 Summary](#)

[2008 News Release](#)

## **USDA subsidy information for Mountain View Colony Inc**

**Mountain View Colony Inc:** [Summary](#) | [Programs](#) | [Programs by year](#) | [Farm Location\(s\)](#) | [Ownership Interest\(s\)](#)

## **Addresses on file with USDA for Mountain View Colony Inc**

USDA county office from which subsidies were paid:	Subsidy Payments 1995-2006	Most recent address on file in USDA county office
Musselshell County, Montana	\$25,593	Mountain View Colony Broadview, MT 59015
Yellowstone County, Montana	\$943,419	Mountain View Colony Inc Broadview, MT 59015
<b>Total</b>	<b>\$969,012</b>	

[EWG's Policy Analysis Database](#)

**READ MULCH**  
Updates, commentary,  
& your feedback

**NEW!**

- [Full Disclosure: Who really benefits from federal farm subsidies](#)
- [What's in the new Farm Bill 2007 Database?](#)
- [New Farm Bill Web Site Generates Media Storm](#)

[Congressional District Ranking](#)

## **Related Content**

Farms Receiving Government

Payments

Speech: Farm Policy For The Rest of

Us

# environmental working group's Farm Subsidy Database



178,446,812

## NEW 2007 Direct Payment Subsidy Overview

### NEW Press Release


[2008 Farm Subsidy Database Update](#)

[2008 Summary](#)

[2008 News Release](#)

[EWG's Policy Analysis Database](#)

**READ MULCH**  
Updates, commentary,  
& your feedback



**NEW!**

- [Full Disclosure: Who really benefits from federal farm subsidies](#)
- [What's in the new Farm Bill 2007 Database?](#)
- [New Farm Bill Web Site Generates Media Storm](#)

[Congressional District Ranking](#)

#### Related Content

[Farms Receiving Government](#)

[Payments](#)

[Speech: Farm Policy For The Rest of  
Us](#)

### USDA subsidy information for Mountain View Colony Inc

**Mountain View Colony Inc:** [Summary](#) | [Programs](#) | [Programs by year](#) | [Farm Location\(s\)](#) | [Ownership Interest\(s\)](#)

### Ownership shares for Mountain View Colony Inc

Pick year for ownership information

USDA county office/Ownership:	Percentage Share*
<b>Mountain View Colony ownership information from 2006 Musselshell County, Montana</b>	
<a href="#">Jacob Kleinsasser</a> Ryegate, MT 59074	12.50 %
<a href="#">Peter Kleinsasser</a> Broadview, MT 59015	12.50 %
<a href="#">John Kleinsasser</a> Broadview, MT 59015	12.50 %
<a href="#">Paul Wipf</a> Ryegate, MT 59074	12.50 %
<a href="#">William Hofer</a> Broadview, MT 59015	12.50 %
<a href="#">Jacob P Wipf</a> Broadview, MT 59015	12.50 %
<a href="#">Joe Kleinsasser</a> Broadview, MT 59015	12.50 %
<a href="#">Ben Wipf</a> Broadview, MT 59015	12.50 %
<b>Mountain View Colony ownership information from 2006 Yellowstone County, Montana</b>	
<a href="#">Ernie M Wipf</a> Broadview, MT 59015	1.41 %
<a href="#">Jolene A Wipf</a> Broadview, MT 59015	1.41 %



Related News Coverage

FSA Fact Sheets

**Sign up to receive email updates  
from EWG**

Sign Me Up

<u>Sarah W Hofer</u> Broadview, MT 59015	1.41 %
<u>Joseph J Kleinsasser</u> Broadview, MT 59015	1.41 %
<u>Peter Kleinsasser</u> Broadview, MT 59015	1.41 %
<u>Joseph P Wipf</u> Broadview, MT 59015	1.41 %
<u>Mike M Wipf</u> Broadview, MT 59015	1.41 %
<u>Susie P Hofer</u> Broadview, MT 59015	1.41 %
<u>William Hofer</u> Broadview, MT 59015	1.41 %
<u>Magdalena P Hofer</u> Broadview, MT 59015	1.41 %
<u>Elizabeth M Wipf</u> Broadview, MT 59015	1.41 %
<u>Rachael Wipf</u> Broadview, MT 59015	1.41 %
<u>Susanna J Wipf</u> Broadview, MT 59015	1.41 %
<u>Katie Hofer</u> Broadview, MT 59015	1.41 %
<u>Sarah Kleinsasser</u> Broadview, MT 59015	1.41 %
<u>Rebecca Kleinsasser</u> Broadview, MT 59015	1.41 %
<u>Julia D. Waldner</u> Harlowton, MT 59036	1.41 %
<u>Ruth J Kleinsasser</u> Broadview, MT 59015	1.41 %
<u>Walter M Wipf</u> Broadview, MT 59074	1.41 %
<u>Albert W Hofer</u> Broadview, MT 59015	1.41 %
<u>William W Hofer</u> Broadview, MT 59015	1.41 %
<u>Rosa A Hofer</u> Broadview, MT 59015	1.41 %
<u>Barbara W Hofer</u> Broadview, MT 59015	1.41 %
<u>Katie W Hofer</u> Broadview, MT 59015	1.41 %
<u>Diana W Hofer</u> Broadview, MT 59015	1.41 %

<u>Mary W Hofer</u> Broadview, MT 59015	1.41 %
<u>Esther M Wipf</u> Broadview, MT 59015	1.41 %
<u>John P Hofer</u> Broadview, MT 59015	1.41 %
<u>Mike P Wipf</u> Broadview, MT 59015	1.41 %
<u>Amos P Wipf</u> Broadview, MT 59015	1.41 %
<u>Joseph P Kleinsasser</u> Broadview, MT 59015	1.41 %
<u>Julia P Kleinsasser</u> Broadview, MT 59015	1.41 %
<u>Susanna M Wipf</u> Broadview, MT 59015	1.41 %
<u>Mark P Kleinsasser</u> Broadview, MT 59015	1.41 %
<u>Elsie W Kleinsasser</u> Martinsdale, MT 59053	1.41 %
<u>Esther P Kleinsasser</u> Broadview, MT 59015	1.41 %
<u>Esther A Wipf</u> Broadview, MT 59015	1.41 %
<u>Rhonda M Wipf</u> Broadview, MT 59015	1.41 %
<u>Kameron J Hofer</u> Broadview, MT 59015	1.41 %
<u>Gidion Kleinsasser</u> Broadview, MT 59015	1.40 %
<u>Lisa M Wipf</u> Broadview, MT 59015	1.41 %
<u>Tim T Wipf</u> Broadview, MT 59015	1.41 %
<u>Crystal W Wipf</u> Broadview, MT 59015	1.40 %
<u>David J Hofer</u> Broadview, MT 59015	1.41 %
<u>Don T Wipf</u> Broadview, MT 59015	1.41 %
<u>Adam J Kleinsasser</u> Broadview, MT 59015	1.40 %
<u>Adrain Wipf</u> Broadview, MT 59015	1.40 %
<u>Gloria W Wipf</u> Broadview, MT 59015	1.40 %


<u>Michael M Wipf</u> Broadview, MT 59015	1.41 %
<u>Gerald A Hofer</u> Broadview, MT 59015	1.40 %
<u>Walter W Wipf</u> Broadview, MT 59015	1.40 %
<u>Thriesa M Wipf Sr</u> Broadview, MT 59015	1.41 %
<u>Mary T Wipf</u> Broadview, MT 59015	1.41 %
<u>Dona A Wipf</u> Broadview, MT 59015	1.41 %
<u>Clarence J Hofer</u> Broadview, MT 59015	1.41 %
<u>Glenda T Wipf</u> Broadview, MT 59015	1.41 %
<u>Travis J Kleinsasser</u> Broadview, MT 59015	1.41 %
<u>Robert J Hofer</u> Broadview, MT 59015	1.41 %
<u>Carrol T Wipf</u> Broadview, MT 59015	1.41 %
<u>Joe Wipf</u> Broadview, MT 59015	1.41 %
<u>Amanda M Wipf</u> Broadview, MT 54015	1.41 %
<u>Jordon J Kleinsasser</u> Broadview, MT 59015	1.40 %
<u>Rosemarie J Hofer</u> Broadview, MT 59015	1.41 %
<u>Jesse J Kleinsasser</u> Broadview, MT 59015	1.40 %
<u>Sara W Wipf</u> Broadview, MT 59015	1.41 %
<u>Amy M Wipf</u> Broadview, MT 59015	1.41 %
<u>Lorainne W Wipf</u> Broadview, MT 59015	1.40 %
<u>Josephine J Hofer</u> Broadview, MT 59015	1.41 %
<u>Aaron M Wipf</u> Broadview, MT 59015	1.41 %
<u>Debbie A Hofer</u> Broadview, MT 59015	1.40 %
<u>Timothy T Wipf</u> Broadview, MT 59015	1.41 %

\* According to USDA percentage shares for ownership may not reflect share of subsidy payments. EWG review shows that share information on file with USDA may not always equal 100 percent.

[www.ewg.org](http://www.ewg.org) is the website for both Environmental Working Group and EWG Action Fund

Copyright 2009, Environmental Working Group. All Rights Reserved.

**Headquarters** 1436 U St. N.W., Suite 100 | Washington, DC 20009 || [Contact Us](#)  
**California Office** 1904 Franklin St. Suite 703 | Oakland, CA 94612 || [Contact Us](#)





## EWG Farm Subsidy Database

### Corporate Subsidy Recipients 1 to 1 of 1 in Montana

Business Name: **MOUNTAIN VIEW COLONY**

Rank	Name	Location	Subsidy Total 1995-2010
1	<a href="#">Mountain View Colony Inc</a>	Broadview, MT 59015	\$ 1,155,694.56

**Note:** The information on conservation spending for 2010 is incomplete due to missing data from USDA's Natural Resource Conservation Service. Payment data currently are not included for the Environmental Quality Incentives Program, but will be added once NRCS makes it available.

The information provided for the Wetland Reserve Program (WRP) provides an inaccurate picture of how WRP payments are distributed. USDA's Natural Resource Conservation Service uses title companies as intermediaries to finalize wetlands easements under the Wetlands Reserve Program. As a result, the data provided to us shows large sums of money going to these title companies. In reality, the payments are ultimately distributed to landowners participating in the WRP.

Unfortunately, NRCS has not provided the data to show where these farms and wetlands are located or which farmers or landowners are enrolling in the program, so EWG is unable to allocate these large sums of money to individuals beyond the title companies. Therefore, these companies skew the conservation rankings and payment concentration, which EWG cannot avoid unless and until NRCS makes available the additional farm attribution data. Therefore, we have not included WRP payments in the 2010 data update.

Finally, we have separated data on farm commodity, disaster and conservation payments in order to provide a more accurate picture of top recipients and concentration of payments among the three main categories of USDA programs.

USDA subsidy information for **Mountain View Colony Inc****Addresses on file with USDA for Mountain View Colony Inc**

USDA county office from which subsidies were paid:	Subsidy Payments 1995-2010	Most recent address on file in USDA county office
Musselshell County, Montana	\$25,593	Mountain View Colony Inc Broadview, MT 59015
Yellowstone County, Montana	\$1,130,102	Mountain View Colony Inc Broadview, MT 59015
<b>Total</b>	<b>\$1,155,695</b>	

**Note:** The information on conservation spending for 2010 is incomplete due to missing data from USDA's Natural Resource Conservation Service. Payment data currently are not included for the Environmental Quality Incentives Program, but will be added once NRCS makes it available.

The information provided for the Wetland Reserve Program (WRP) provides an inaccurate picture of how WRP payments are distributed. USDA's Natural Resource Conservation Service uses title companies as intermediaries to finalize wetlands easements under the Wetlands Reserve Program. As a result, the data provided to us shows large sums of money going to these title companies. In reality, the payments are ultimately distributed to landowners participating in the WRP.

Unfortunately, NRCS has not provided the data to show where these farms and wetlands are located or which farmers or landowners are enrolling in the program, so EWG is unable to allocate these large sums of money to individuals beyond the title companies. Therefore, these companies skew the conservation rankings and payment concentration, which EWG cannot avoid unless and until NRCS makes available the additional farm attribution data. Therefore, we have not included WRP payments in the 2010 data update.

Finally, we have separated data on farm commodity, disaster and conservation payments in order to provide a more accurate picture of top recipients and concentration of payments among the three main categories of USDA programs.



**Mountain View Colony Inc received payments totaling \$1,155,695 from 1995 through 2010**

Year	Conservation Subsidies	Disaster Subsidies	Commodity Subsidies	Total USDA Subsidies 1995-2010
1995	\$0	\$0	\$0	\$0
1996	\$0	\$0	\$0	\$0
1997	\$0	\$0	\$0	\$0
1998	\$1,272	\$0	\$134,039	\$135,311
1999	\$53,191	\$0	\$78,492	\$131,683
2000	\$13,585	\$49,051	\$147,250	\$209,886
2001	\$13,627	\$69,865	\$85,920	\$169,412
2002	\$13,635	\$2,314	\$0	\$15,949
2003	\$13,635	\$81,755	\$28,523	\$123,913
2004	\$13,635	\$2,231	\$39,022	\$54,888
2005	\$13,635	\$14,764	\$44,523	\$72,922
2006	\$6,535	\$0	\$48,514	\$55,049
2007	\$6,535	\$0	\$31,533	\$38,068
2008	\$686	\$4,900	\$28,523	\$34,109
2009	\$568	\$0	\$82,862	\$83,430
2010	\$568	\$0	\$30,507	\$31,075
<b>Total</b>	<b>\$151,107</b>	<b>\$224,880</b>	<b>\$779,708</b>	<b>\$1,155,695</b>

**Crop Summary for Mountain View Colony Inc**

Crop	Payments 1995-2010
Wheat Subsidies**	\$554,676
Barley Subsidies**	\$93,373
Dairy Program Subsidies	\$75,776
Oat Subsidies**	\$7

**Counties where payments were made from**

County	Subsidy Payments 1995-2010
Musselshell County, Montana	\$25,593
Yellowstone County, Montana	\$1,130,102
<b>Total</b>	<b>\$1,155,695</b>

USDA subsidy information for **Mountain View Colony Inc****Payment Breakdown**

Subsidy Program	Total Payments 1995-2010
<b>Total USDA - Subsidies</b>	<b>\$1,155,695</b>
<i>Subtotal, Farming Subsidies</i>	<b>\$779,708</b>
<i>Subtotal, Conservation Programs</i>	<b>\$151,107</b>
<i>Subtotal, Disaster Payments</i>	<b>\$224,880</b>

**Commodity subsidy breakdown**

Subsidy Program	Total Payments 1995-2010
<b>Subtotal, Farming Subsidies</b>	<b>\$779,708</b>
<i>Total Direct Payments</i>	<b>\$267,013</b>
Direct Program Payments - 2008 Farm Bill	\$55,875
Direct Payment - Barley	\$24,015
Direct Payment - Wheat	\$187,123
<i>Total Counter Cyclical Payments</i>	<b>\$3,724</b>
Counter Cyclical Payment - Barley	\$3,724
<i>Production Flexibility Contracts</i>	<b>\$158,797</b>
Production Flexibility - Barley	\$3,346
Production Flexibility - Oats	\$7
Production Flexibility - Wheat	\$155,444
<i>Mkt. Loss Asst. - Commodity Crops</i>	<b>\$139,887</b>
Market Loss Assistance - Barley	\$22
Market Loss Assistance - Wheat	\$139,865
<i>Loan Deficiency Payments</i>	<b>\$134,510</b>
Loan Deficiency - Barley	\$62,266
Loan Deficiency - Wheat	\$72,244
<i>Total Dairy Program</i>	<b>\$75,776</b>
Milk Income Loss Contract Payment	\$62,650
Dairy Economic Loss Assistance Program	\$13,126

**Conservation subsidy breakdown**

Subsidy Program	Total Payments 1995-2010
<b>Subtotal, Conservation Programs</b>	<b>\$151,107</b>



<i>Conservation Reserve Program</i>	<b>\$151,107</b>
CRP - Annual Land Rental	\$147,814
CRP - Cost Share	\$8,216
CRP - Failure To Comply	\$-4,915
CRP - Haying / Grazing	\$-8

**Disaster subsidy breakdown**

<b>Subsidy Program</b>	<b>Total Payments 1995-2010</b>
<b>Subtotal, Disaster Payments</b>	<b>\$224,880</b>
<i>Misc. Disaster Payments</i>	<b>\$224,880</b>
Crop Disaster - Program	\$218,580
Non-insured Assistance	\$6,300

**Note:** The information on conservation spending for 2010 is incomplete due to missing data from USDA's Natural Resource Conservation Service. Payment data currently are not included for the Environmental Quality Incentives Program, but will be added once NRCS makes it available.

The information provided for the Wetland Reserve Program (WRP) provides an inaccurate picture of how WRP payments are distributed. USDA's Natural Resource Conservation Service uses title companies as intermediaries to finalize wetlands easements under the Wetlands Reserve Program. As a result, the data provided to us shows large sums of money going to these title companies. In reality, the payments are ultimately distributed to landowners participating in the WRP.

Unfortunately, NRCS has not provided the data to show where these farms and wetlands are located or which farmers or landowners are enrolling in the program, so EWG is unable to allocate these large sums of money to individuals beyond the title companies. Therefore, these companies skew the conservation rankings and payment concentration, which EWG cannot avoid unless and until NRCS makes available the additional farm attribution data. Therefore, we have not included WRP payments in the 2010 data update.

Finally, we have separated data on farm commodity, disaster and conservation payments in order to provide a more accurate picture of top recipients and concentration of payments among the three main categories of USDA programs.

USDA subsidy information for **Mountain View Colony Inc****Ownership shares for Mountain View Colony Inc**

Pick year for ownership information

USDA county office/Ownership:	Percentage Share*
<b>Mountain View Colony Inc</b>	
<b>ownership information from 2010</b>	
<b>Yellowstone County, Montana</b>	
<a href="#">Ernie M Wipf</a>	N/A*
<a href="#">Jolene A Wipf</a>	N/A*
<a href="#">Joseph J Kleinsasser</a>	N/A*
<a href="#">Peter Kleinsasser</a>	N/A*
<a href="#">Joseph P Wipf</a>	N/A*
<a href="#">Mike M Wipf</a>	N/A*
<a href="#">Susie P Hofer</a>	N/A*
<a href="#">William Hofer</a>	N/A*
<a href="#">Magdalena P Hofer</a>	N/A*
<a href="#">Elizabeth M Wipf</a>	N/A*
<a href="#">Rachael Wipf</a>	N/A*
<a href="#">Susanna J Wipf</a>	N/A*
<a href="#">Sarah Kleinsasser</a>	N/A*
<a href="#">Rebecca Kleinsasser</a>	N/A*
<a href="#">Anne J Kleinsasser</a>	N/A*
<a href="#">Julia J Hofer</a>	N/A*
<a href="#">Walter M Wipf</a>	N/A*
<a href="#">Albert W Hofer</a>	N/A*
<a href="#">William W Hofer</a>	N/A*
<a href="#">Rosa A Hofer</a>	N/A*
<a href="#">Barbara W Hofer</a>	N/A*
<a href="#">Katie W Hofer</a>	N/A*
<a href="#">Diana W Hofer</a>	N/A*
<a href="#">Rosanne J Kleinsasser</a>	N/A*
<a href="#">Mary W Hofer</a>	N/A*
<a href="#">Esther M Wipf</a>	N/A*

---

<u>John P Hofer</u>	N/A*
<u>Timothy J Wipf</u>	N/A*
<u>Mike P Wipf</u>	N/A*
<u>Amos P Wipf</u>	N/A*
<u>Julia P Kleinsasser</u>	N/A*
<u>Mark P Kleinsasser</u>	N/A*
<u>Margaret M Kleinsasser</u>	N/A*
<u>Josephine J Hofer</u>	N/A*
<u>Esther P Kleinsasser</u>	N/A*
<u>Esther A Wipf</u>	N/A*
<u>Rhonda M Wipf</u>	N/A*
<u>Kameron J Hofer</u>	N/A*
<u>Lisa M Wipf</u>	N/A*
<u>Tim T Wipf</u>	N/A*
<u>Crystal W Wipf</u>	N/A*
<u>David J Hofer</u>	N/A*
<u>Don T Wipf</u>	N/A*
<u>Adrain Wipf</u>	N/A*
<u>Gloria W Wipf</u>	N/A*
<u>Michael M Wipf</u>	N/A*
<u>Gerald A Hofer</u>	N/A*
<u>Walter W Wipf</u>	N/A*
<u>Mary T Wipf</u>	N/A*
<u>Dona A Wipf</u>	N/A*
<u>Glenda T Wipf</u>	N/A*
<u>Carrol T Wipf</u>	N/A*
<u>Joe Wipf</u>	N/A*
<u>Amanda M Wipf</u>	N/A*
<u>Rosemarie J Hofer</u>	N/A*
<u>Becky J Kleinsasser</u>	N/A*
<u>Sara W Wipf</u>	N/A*
<u>Amy M Wipf</u>	N/A*
<u>Lorainne W Wipf</u>	N/A*
<u>Josephine J Hofer</u>	N/A*
<u>Aaron M Wipf</u>	N/A*
<u>Debbie A Hofer</u>	N/A*
<u>Victoria W Wipf</u>	N/A*
<u>Rose Marie A Hofer</u>	N/A*
<u>Sara M Kleinsasser</u>	N/A*
<u>Michelle M Kleinsasser</u>	N/A*
<u>Albert A Hofer</u>	N/A*
<u>Levi M Kleinsasser</u>	N/A*

<u>Jaden C Hofer</u>	N/A*
<u>Tabitha J Wipf</u>	N/A*
<u>Joseph J Kleinsasser</u>	N/A*

\* According to USDA percentage shares for ownership may not reflect share of subsidy payments. EWG review shows that share information on file with USDA may not always equal 100 percent. Most recent percentage share information is from 2008. Future release of this information was barred by law in the 2008 Farm Bill.

**Note:** The information on conservation spending for 2010 is incomplete due to missing data from USDA's Natural Resource Conservation Service. Payment data currently are not included for the Environmental Quality Incentives Program, but will be added once NRCS makes it available.

The information provided for the Wetland Reserve Program (WRP) provides an inaccurate picture of how WRP payments are distributed. USDA's Natural Resource Conservation Service uses title companies as intermediaries to finalize wetlands easements under the Wetlands Reserve Program. As a result, the data provided to us shows large sums of money going to these title companies. In reality, the payments are ultimately distributed to landowners participating in the WRP.

Unfortunately, NRCS has not provided the data to show where these farms and wetlands are located or which farmers or landowners are enrolling in the program, so EWG is unable to allocate these large sums of money to individuals beyond the title companies. Therefore, these companies skew the conservation rankings and payment concentration, which EWG cannot avoid unless and until NRCS makes available the additional farm attribution data. Therefore, we have not included WRP payments in the 2010 data update.

Finally, we have separated data on farm commodity, disaster and conservation payments in order to provide a more accurate picture of top recipients and concentration of payments among the three main categories of USDA programs.

20050911500000000000100000020101200020	12000000000000000000000000000000	
00000000000000 B117		
810520628MOUNTAIN HOME MONTANA INC		
2606 SOUTH AVE W	MISSOULA	MT59804-640600000331
19990511500000000010100000020101264010	12000000010947710000000475979	
0000000453890 P450		
262336335MOUNTAIN MAGIC JUNIOR SHOW		
% REBECCA L SIDWELL	PO BOX 834	
COLUMBUS	MT59019-083400000332	
20090511600000000010100000020101201020	1200000000000000000000000006485	
0000000006485 K20		
810395282MOUNTAIN PATROL OF MONTANA		
% R MICHAEL MCCLOSKEY	PO BOX 2801	GREAT
FALLS	MT59403-280100000331	19860311615800000010100000020101200020
1200000000000000000000000000000000000000	00000000000000	MTN PATROL SEARCH & RESCUE
830234395MOUNTAIN PLAINS ADULT EDUCATION ASSOCIATION		
% BLAIR LIDDICOAT	815 FRONT ST	HELENA
MT59601-331000000332	19770711612314900050100000020100500020	
0500000000000000000000000000000000000000	00000000000000	RIO SALADO COLLEGE
810531756MOUNTAIN RIDGE FARMS INC		
HAMILTON MISFELDT & CO	900 BIRCH CREEK COLONY RD	VALIER
MT59486-544500004031	20090520000000000000101000000	00000 12
X99		
260892598MOUNTAIN SPRINGS VILLA INC		
% TAMMY HOTH	910 N VILLARD AVE TRLR 28	RED
LODGE	MT59068-945000000331	201009116000000000101000000
00010 12		L50
510185163MOUNTAIN STATES BEET GROWERS MARKETING ASSOCIATION		
% RALPH AMEN	2405 RD 18 S	
BALLANTINE	MT59006-000000000531	
19800620023023200010100000020101233010	12000000007528200000000095353	
0000000095353 K21Z		
363602243MOUNTAIN TOP MINISTRIES		
13705 COTTONWOOD CANYON RD	BOZEMAN	MT59718-899100000331
19890311500600000010100000020091243010	12000000017887300000000096694	
0000000096694		
237293879MOUNTAIN VIEW CHAPEL PROPERTIES INC		
929 SW HIGGINS ST	MISSOULA	MT59803-146000000337
197306110001000000101000000	00060 12	
810518973MOUNTAIN VIEW COLONY INC		
% GOLDEN VALLEY COLONY INC	14435 OSWALD RD	
BROADVIEW	MT59015-971500004031	200912200000000000101000000
00000 12		X99
810397448MOUNTAIN VIEW LUTHERAN CHURCH		
800 SACAJAWEA DR	GREAT FALLS	MT59404-122417730397
196601110001000000501000000	00060 06	
2017		
810429242MOUNTAIN VIEW MENNONITE CHURCH		
795 MENNONITE CHURCH RD	KALISPELL	MT59901-775400000337
200509110000000000101000000	00060 12	
X21		
273170311MOUNTAIN VIEW SPORTS COMPLEX INC		
% REID L MOLEN	908 8TH AVE S	GREAT
FALLS	MT59405-216500000331	201105116000000000101000000
06		00010
810461058MOUNTAIN VIEW WESLEYAN CHURCH		
% RHONDA KING TREAS	185 GOLF COURSE RD	

**MELISSA DATA**

1-800-MELISSA

[Products](#)[Solutions](#)[Downloads & Trials](#)[Support](#)[Resources](#)[Lookups](#)[Contact Us](#)[Sign In](#)[Cart](#)[Newsletters](#)[Search](#)[Free Lookups](#)[Home](#) > [Lookups](#) > Nonprofit Organization Lookup[Help](#)**NCOA Link® Move-Update Service.**[request free quote](#)

- Automated Batch Processing
- Custom Batch Processing
- 48-Month NCOA Link® Real-Time® Web Service
- 72-Month Canadian Changes of Address

Enter a 5-digit ZIP Code,  
organization name or 9-digit Tax ID

  
**Use this LookUp to:**

- Find information on over 1.4 million registered nonprofit organizations in the United States
- Get organization name, assets, income, and IRS subsection
- Select organization for contact name and address, type of foundation and organization
- Get deductibility status, classification, Form 990, and more

**MOUNTAIN VIEW COLONY INC****In Care of Name** GOLDEN VALLEY COLONY INC

14435 OSWALD RD

**Address** BROADVIEW, MT 59015-9715[MapG](#) [MapY](#) [MapV](#)**IRS Subsection** 501(d) - A religious and apostolic association.**Type of Organization** Corporation**Deductibility** Contributions are NOT deductible**Tax I.D. Number** 810518973**Exempt Since** 12-2009**Form 990 Requirement** Not required to file 990**Classification** Religion Related, Spiritual Development N.E.C.

Share with others information about this Nonprofit - like the web site, e-mail address, how to donate or any corrections to the data shown.

[Post a Message](#)[Messages](#)[How Can We Improve this Lookup?](#) | [Send to a Friend](#) | [Lookups Forum](#) | [Terms of Use](#)

[Home](#) | [About Us](#) | [myManta](#) | [FAQ](#) | [View Cart](#) | [My Profile](#)Login: Not a member? [Learn more.](#)Friday, Oct. 23, 2009  
63,778,867 companies**Free Subscription to  
Industrial Market Trends**

COMPANIES: U.S., Australia, Canada, U.K., Worldwide

RESOURCES: Video, Jobs, Reports, White Papers | JOIN US: Twitter, Facebook

**Search**

BUSINESS CENTERS: Small Biz, Sales Expertise, HR, Travel, Career, Tech

U.S. » [Broadview, MT](#) » [Agriculture](#) » [General Farms, Primarily Livestock and Animal Specialties](#) »  
[Ranches](#) » [Mountain View Colony School](#)

## Mountain View Colony School (Mountain View Colony, Inc\*)

Is this your company?

These Members Work Here

14435 Oswald Rd  
Broadview, MT 59015-9715 (Billings, MT Metro Area)**Phone:** (406) 667-2291**Website:** Information not found (?)

Ads by Google

[Running Y Ranch](#) Award-Winning Golf Course, Full Service Spa, & More. Book Online![Ranches For Sale](#) Search 1000's of Ranch Real Estate Listings For Sale in Your State.[Grand Canyon Ranch AZ](#) Working Cattle Ranch. Cabins stays, horseback riding, entertainment.

The ads are not affiliated with Mountain View Colony School

### Business Categories

Ranches in Broadview, MT  
Farm\*, All Other Animal Production

### Mountain View Colony School Business Information [Claim This Profile](#)

Mountain View Colony School is a private company categorized under Ranches and located in Broadview, MT. Our records show it was established in 1998\* and incorporated in Montana\*. Current estimates show this company has an annual revenue of \$1 to 2.5 million and employs a staff of approximately 20 to 49.


### Also Does Business As

Mountain View Colony, Inc\*

### HQ, Branch or Single Location

Single Location

### Annual Sales (Estimated)

 [View Details](#)

**Employees** (Estimated)  
20 to 49  
D&B: 20\*

Buy Any BlackBerry, Get One Free.\*

Now at our lowest prices ever.

BlackBerry Tour™

Only \$149.99

\$249.99 2-YR PRICE  
LESS \$100 MAIL-IN  
REBATE DEBIT CARD.  
NEW 2-YR ACTIVATION  
ON VOICE PLAN WITH  
EMAIL FEATURE, OR EMAIL  
PLAN REQ'D PER PHONE.



 [> Learn More](#)

\* DETAILS

**SIC Code and Description**  
 [View Details](#)

**NAICS Code and Description**  
112990, All Other Animal Production

**Products, Services and Brands**  
Information not found (?)

**State of Incorporation**  
Montana\*

**Years in Business**  
11\*

**Company Contacts**

Contact Name	Gender	
<a href="#">Bill Hofer</a> , Manager	M	<a href="#">Claim This Profile</a>

Click on the [reports](#) tab at the top of the page to research company background, detailed company profile, credit and financial reports for Mountain View Colony School.

*\*Data provided by D&B. © Dun and Bradstreet, Inc. All rights Reserved.*

Shrinking the distance between bamboo growers & bamboo lovers worldwide.



Claire, CEO  
amaZulu Eco-materials

See how amaZulu did it

[Learn More](#)

welcome to the human network.



**Related Links**  
[Other companies named Mountain View Colony School](#)  
[Companies in this industry](#)  
[Jobs in Broadview, MT](#)

Recent Visitors

 **YOU**  
[JOIN NOW](#)

Companies by Location: [Broadview, Montana](#)



## Hutterite Surnames

Subject: Mountain View Colony, Broadview, MT 59015

Different Business Names: Mountain View Colony Inc

A comparison of Hutterite surnames from the webpages 'Founding families' and 'Surnames of Founding Families' at The Federation of East European Family History Societies (FEEFHS) website [[www.feefhs.org](http://www.feefhs.org)] and surnames from USDA ownership shares data for: 'Mountain View Colony'. The USDA data is from the Environmental Working Group's Farm Subsidy Database at the website [[www.ewg.org/agmag](http://www.ewg.org/agmag)].

### Notes:

- 1) The webpage URL for 'Founding families' is:  
[<http://www.feefhs.org/links/hutterites/families.html>].
- 2) The webpage URL for 'Surnames of Founding Families' is:  
[<http://www.feefhs.org/links/hutterites/surnames.html>].
- 3) The list of Hutterite surnames includes Hutterite surnames found with Hutterite colonies as USDA farm subsidy recipients but does not include all Hutterite surnames.

<u>Hutterite Surnames</u>	<u>Surnames from USDA ownership shares data</u>	<u>Surnames that match both lists</u>
Decker	Hofer	Hofer
Entz	Kleinsasser	Kleinsasser
Glanzer	Waldner	Waldner
Gross	Wipf	Wipf
Hofer		
Kleinsasser		
Maendel (Mandel)		
Miller		
Stahl		
Tschetter		
Waldner		
Walter		
Wipf		
Wollman		
Wurtz		
Wurz		

### Comparison data

Name: Mountain View Colony

Location: Broadview, MT 59015

Different Business Names: Mountain View Colony Inc

Hutterite Surnames: Hofer, Kleinsasser, Waldner, Wipf

Data Timeframe: 1995-2006

[Home](#)[Notifications](#)[Reach Us](#)Keep our server humming, [Donate](#).

## HUTTERITE CONTACTS

 [Search](#)

## GO TO MAIN INDEX

- L MacMillan, Cayley, AB TOL OP0
- L Main Center, Rush Lake, SK SOH 3S0
- D Mannville, Mannville, AB TOB 2W0
- S Maple Grove, Lauder, MB R0M 1C0
- S Maple River, Fullerton, ND 58441-9774
- S Marble Ridge, Hodgson, MB R0C 1N0
- D Marlin, Marlin, WA 98832
- L Martinsdale, Martinsdale, MT 59053
- S Maxwell, Cartier, MB R4K 1B8
- S Maxwell, Scotland, SD 57059-7200
- S Mayfair, Killarney, MB R0K 1G0
- D Mayfield, Etzikom, AB T0K OW0
- S Mayfield, Willow Lake, SD 57278-5401
- L McGee, Rosetown, SK SOL 1H0
- L McMahon, MacMahon, SK SON 1M0
- L Mialta, Vulcan, AB TOL 2B0
- L Miami, New Dayton, AB T0K 1P0
- S Miami, Morden, MB R6M 1V9
- L Midland, Taber, AB T1G 2C6
- L Milden, Milden, SK SOL 2L0
- L Milford, Raymond, AB T0K 2S0
- L Milford, Wolf Creek, MT 59648-8637
- S Millbrook, Mitchell, SD 57301-7828
- L Miller, Choteau, MT 59422
- S Millerdale, Miller, SD 57362-9534
- S MillsHof, Glenboro, MB R0K 0X0
- S Milltown, Elie, MB R0H OH0
- L Miltow, Warner, AB T0K 2L0
- D Mixburn, Minburn, AB TOB 3B0
- D Morinville, Morinville, AB T8R 1P5
- D Mountain View, Strathmore, AB T1P

**Mountain View** Lehrerleut

14435 Oswald Rd.

Broadview, MT 59015

Established From [Golden Valley, Ryegate, MT 59074](#)[Google Map](#)**Manager William J. Hofer**

406-667-2291

**fax 2371****Minister Peter P. Kleinsasser**

Contact Information for Hutterite colonies as USDA farm subsidy recipients

Subject:

[Original Subject: Mountain View Colony, Broadview, MT 59015]

[Subject for Section NE 1: Mountain View Colony Inc, Broadview, MT 59015]

(note: both names confirmed as same identity)

> Contact Information

1) Manta data

Phone: [406-667-2291]

Address:

Mountain View Colony School/Mountain View Colony Inc

14435 Oswald Rd

Broadview, MT 59015-9715

2) Hutterite Directory

Phone:

1) Peter P. Kleinsasser, Minister: (no data)

2) William J. Hofer, Manager: [406-667-2291]

Address:

Mountain View Colony

14435 Oswald Rd

Broadview, MT 59015

Address verification results from [www.melissadata.com]:

1) For (1) Manta data: address verified

2) For (2) Hutterite Directory:

Address verified for:

14435 Oswald Rd

Broadview, MT 59015-9715

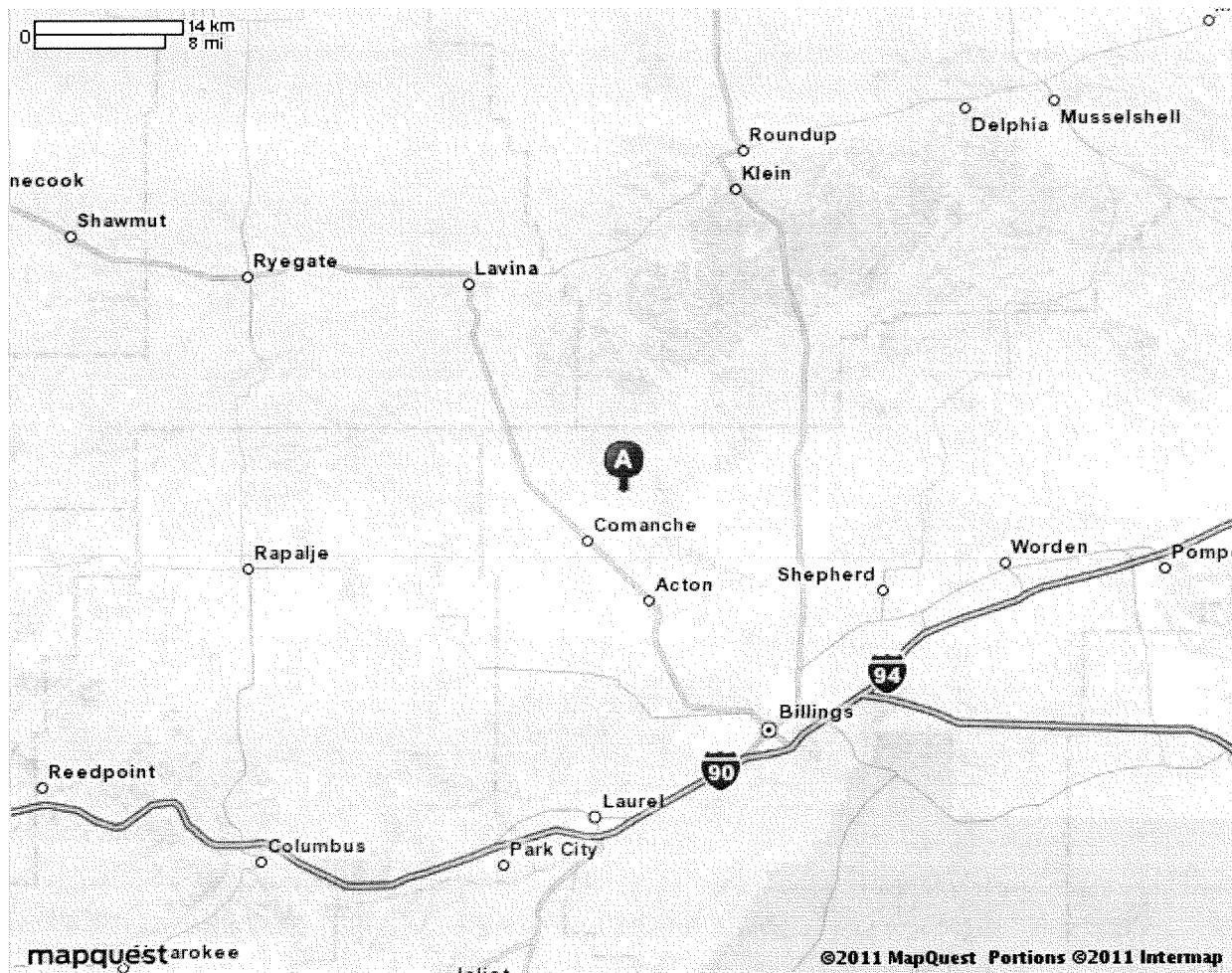


# MAPQUEST

Notes

## Map of Mountain View Colony School

14435 Oswald Rd, Broadview, MT 59015 -  
(406) 667-2291



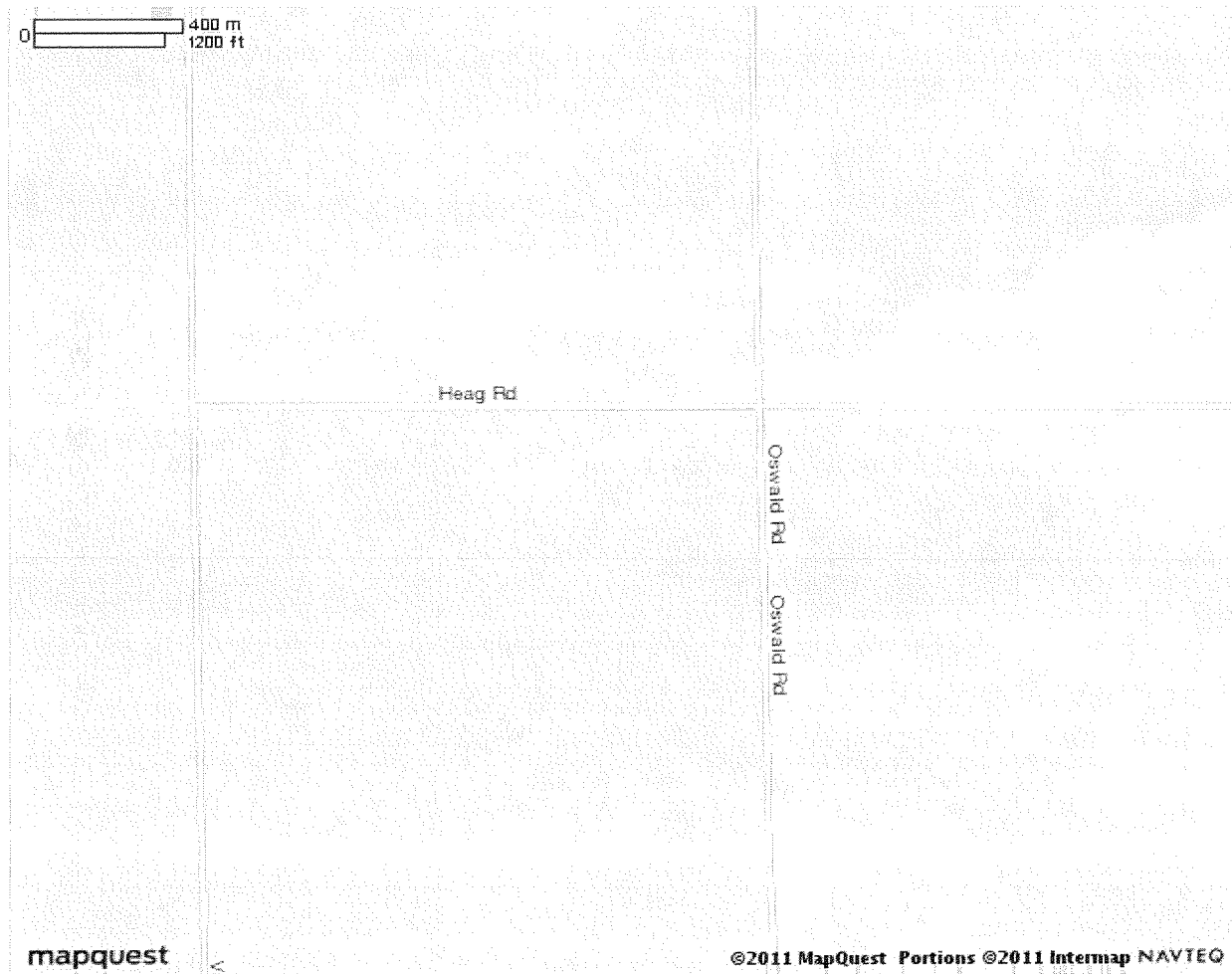
All rights reserved. Use subject to [License/Copyright](#) | [Map Legend](#)

Directions and maps are informational only. We make no warranties on the accuracy of their content, road conditions or route usability or expeditiousness. You assume all risk of use. MapQuest and its suppliers shall not be liable to you for any loss or delay resulting from your use of MapQuest. Your use of MapQuest means you agree to our [Terms of Use](#)

**MAPQUEST.****Map of Mountain View Colony  
School**

14435 Oswald Rd, Broadview, MT 59015 -  
(406) 667-2291

Notes



All rights reserved. Use subject to [License/Copyright](#) | [Map Legend](#)

Directions and maps are informational only. We make no warranties on the accuracy of their content, road conditions or route usability or expeditiousness. You assume all risk of use. MapQuest and its suppliers shall not be liable to you for any loss or delay resulting from your use of MapQuest. Your use of MapQuest means you agree to our [Terms of Use](#)



# MAPQUEST

## Map of Mountain View Colony School

14435 Oswald Rd, Broadview, MT 59015 -  
(406) 667-2291

Notes



All rights reserved. Use subject to [License/Copyright](#) | [Map Legend](#)

Directions and maps are informational only. We make no warranties on the accuracy of their content, road conditions or route usability or expeditiousness. You assume all risk of use. MapQuest and its suppliers shall not be liable to you for any loss or delay resulting from your use of MapQuest. Your use of MapQuest means you agree to our [Terms of Use](#)



# MAPQUEST.

Notes

## Trip to Mountain View Colony School

14435 Oswald Rd, Broadview, MT 59015 -  
(406) 667-2291

25.92 miles - about 40 minutes



**Billings, MT**



1. Start out going **NORTHEAST** on **MONTANA AVE / I-90-BL E / US-312 E** toward **N 23RD ST.**

go 0.0 mi



2. Turn **LEFT** onto **N 23RD ST.**

go 0.0 mi



3. Turn **LEFT** onto **1ST AVE N / I-90-BL W / US-312 W.**

go 0.3 mi



4. Turn **RIGHT** onto **N 27TH ST / MT-3 N.**

go 2.1 mi



5. Enter next roundabout and take the 3rd exit onto **MT-3 N.**

go 15.8 mi



6. Turn **SLIGHT RIGHT** onto **OSWALD RD** (Portions unpaved).

go 7.6 mi



7. 14435 **OSWALD RD** is on the **RIGHT.**

go 0.0 mi

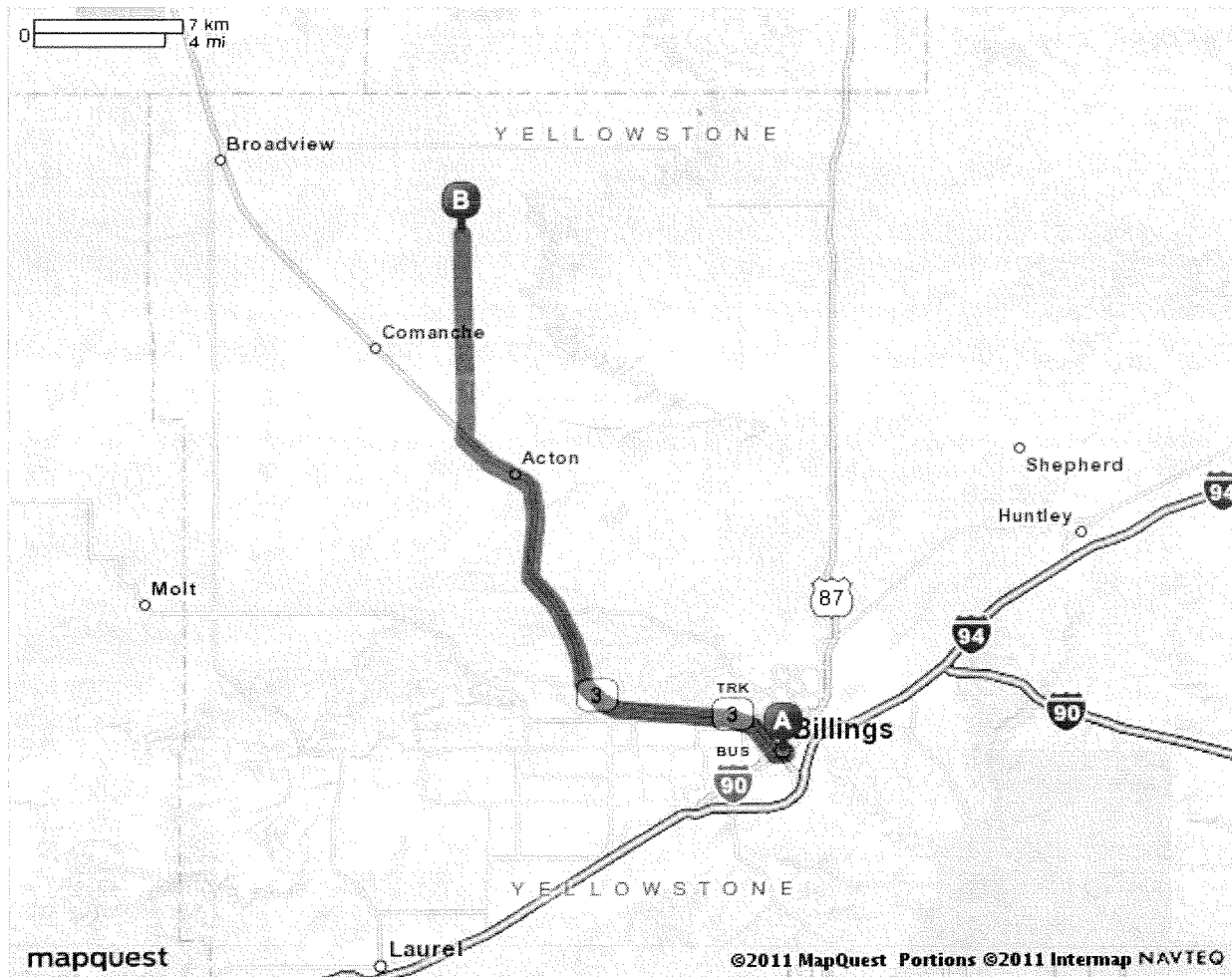


**Mountain View Colony School - (406) 667-2291**

14435 Oswald Rd, Broadview, MT 59015

Total Travel Estimate : 25.92 miles - about 40 minutes

Route Map [Hide](#)



All rights reserved. Use subject to [License/Copyright](#) | [Map Legend](#)

Directions and maps are informational only. We make no warranties on the accuracy of their content, road conditions or route usability or expeditiousness. You assume all risk of use. MapQuest and its suppliers shall not be liable to you for any loss or delay resulting from your use of MapQuest. Your use of MapQuest means you agree to our [Terms of Use](#)



List of Evidence for Hutterite colonies as USDA farm subsidy recipients  
Subject: New Miami Colony, Conrad, MT 59425  
Location by State: Montana  
Form and Version of Evidence:  
[Short Form for Original Evidence (Long Form) and New Evidence 1]  
Timeframe of Evidence as Webpages: 2009-2011  
Status: Confirmed as EO (Exempt Organization)  
Topic: Short Form includes Findings from Original Evidence (Long Form) and  
New Evidence 1, and Conclusion from New Evidence 1

Section SF. List of Short Form of Evidence for OE and NE 1

- 1) EWG 'Search Result' and 'Farm Location(s)' webpages (10/23/2009) for data 1995-2006  
Both from Environmental Working Group's Farm Subsidy Database - [<http://farm.ewg.org/>]  
Evidence included: yes
- 2) EWG 'Ownership Interest(s)' webpage(s) (10/23/2009) for data 1995-2006  
From Environmental Working Group's Farm Subsidy Database - [<http://farm.ewg.org/>]  
Evidence included: yes
- 3) EWG dataset (7/20/2011) for data 1995-2010  
From Environmental Working Group's Farm Subsidy Database - [<http://farm.ewg.org/>]  
Evidence included: yes
- 4) IRS Exempt Organization (EO) data webpage(s) from [[www.irs.gov](http://www.irs.gov)]  
EO File URL: [<http://www.irs.gov/taxstats/charitablestats/article/0,,id=97186,00.html>]  
EO File Date (for OE): (12/7/2009 is date EO file was downloaded from IRS website to CD)  
EO File Date (for NE 1): (not included)  
Evidence included: yes
- 5) IRS EO/BMF Data Decoded page  
Evidence included: yes
- 6) Melissa Data webpage(s) (10/23/2009) and (7/20/2011) from [[www.melissadata.com](http://www.melissadata.com)]  
Evidence included: yes
- 7) Manta data webpage(s) (10/23/2009) from [[www.manta.com](http://www.manta.com)]  
Evidence included: yes
- 8) Hutterite Surnames page  
Evidence included: yes
- 9) Hutterite Directory webpage(s) (10/23/2009)  
From [[www.cedrontech.com](http://www.cedrontech.com)], or link from [[www.hutterites.org](http://www.hutterites.org)]  
Evidence included: yes
- 10) Contact Information page(s)  
Evidence included: yes
- 11) MapQuest webpage(s) (5/25/2011) from [[www.mapquest.com](http://www.mapquest.com)]  
Evidence included: yes

Note:

All evidence has been introduced for the original evidence (long form) and/or the new evidence 1, except the 'Contact Information' page and the 'MapQuest' webpage which are introduced as evidence for the 'Short Form of Evidence for OE and NE 1'.

List of Evidence for Hutterite colonies as USDA farm subsidy recipients

Subject: New Miami Colony, Conrad, MT 59425

Location by State: Montana

Status: Confirmed as EO (Exempt Organization)

Topic: Findings, for Section LF and Section SF, Version 1

Findings (for Section LF and Section SF, Version 1):

1:

New Miami Colony is confirmed as a Hutterite colony and member of the Hutterian Brethren Church based on data for ID as a Hutterite colony. IRS EO/BMF data for IRC section as 501(d) indicates New Miami Colony is a tax-exempt nonprofit religious organization. New Miami Colony is a recognized Hutterite colony, Hutterite surnames are found at New Miami Colony, and New Miami Colony is included in the Hutterite Directory.

Data for New Miami Colony for ID as a Hutterite colony:

1) Name: New Miami Colony, Conrad, MT 59425

2) EWG/USDA ownership shares data, Hutterite Surnames: Mandel, Wipf, Wurz

3) IRS EO/BMF data:

a) Name: New Miami Colony, Conrad, MT 59425-0000

b) IRC Section:

1) IRM Table: 501(d) Apostolic and religious organization

2) SOI Table: 501(d) Apostolic and Religious Org.

4) Rocky Cape Christian Community/Hutterite colony data:

[New Miami, MT, 1948 - present (note: Lehrerleut)]

5) Hutterite Directory (for New Miami Colony):

[New Miami, 400 New Miami Colony Rd., Conrad, MT 59425]

2:

IRS EO/BMF data found and the organization name and location are the same as the USDA business name and location.

USDA Business Name and Location:

[New Miami Colony, Conrad, MT 59425]

IRS Organization Name and Location:

[New Miami Colony, Conrad, MT 59425-0000]

The IRC section is '501(d) Apostolic and religious organization' and the ruling date is 01/1955.

New Miami Colony, Conrad, MT 59425, is confirmed as a tax-exempt nonprofit religious organization during the timeframe 1995-2006 when the organization received USDA farm subsidies.

3:

Comparison of IRS EO/BMF data with NCCS, Melissa Data, and TaxExemptWorld.com data:

[Data Date: (IRS 12/7/2009), (NCCS, Melissa Data, and TaxExemptWorld.com, 10/23/2009)]

[Data: EIN, Organization Name, Location by State, IRC Section, Ruling Date]

[816009716, New Miami Colony, MT, 501(d), 01/1955 = IRS]

[816009716, New Miami Colony, MT, 501(d), 1955..... = NCCS]

[816009716, New Miami Colony, MT, 501(d), 01-1955 = Melissa Data]

[no data....., New Miami Colony, MT, 501(d), 01/1955 = TaxExemptWorld.com]

Comparison of data demonstrates all data is the same basic data.

4:

IRS EO/BMF data indicates the organization is not required to file Form 990. Data from NCCS,

Melissa Data, and TaxExemptWorld.com for the same organization indicates the organization is not required to file Form 990. The organization is classified as IRC section 501(d) and files Form 1065 so the data for Form 990 is correct.

NCCS data for organization name is the same as the IRS organization name and indicates the organization is active as of 10/23/09.

5:

Dataset for timeframe 1995-2006:

Identity of USDA farm subsidy recipient:

[New Miami Colony, Conrad, MT 59425]

USDA farm subsidy total:

1) Subsidy Total 1995-2006: \$1,106,905.18 (note: exact calculation)

2) Subsidy Payments 1995-2006 Total: \$1,106,905 (note: rounded off calculation)

IRS EO/BMF data (12/7/2009):

1) IRC Section:

a) IRM Table: 501(d) Apostolic and religious organization

b) SOI Table: 501(d) Apostolic and Religious Org.

2) Ruling Date: 01/1955

Operating As: Hutterite colony as a tax-exempt nonprofit religious organization

> Findings for Section NE 1, for:  
[New Miami Colony, Conrad, MT 59425]  
(page 1)

1:

Refer to the original findings for Section LF for data. This findings includes updated data.

2(a):

The Melissa Data webpage data for [New Miami Colony] is the same for the new data from 7/20/2011 and the original data from 10/23/2009 found in Section LF.

2(b):

Comparison of Melissa Data data with [IRS EO/BMF data and Melissa Data data as original data from Section LF]:

[Data Date: (Melissa Data 7/20/2011), (IRS 12/7/2009, Melissa Data 10/23/2009)]

[Data: EIN, Organization Name, Location by State, IRC Section, Ruling Date]

[816009716, New Miami Colony, MT, 501(d), 01/1955 = IRS]

[816009716, New Miami Colony, MT, 501(d), 01-1955 = Melissa Data]

[816009716, New Miami Colony, MT, 501(d), 01-1955 = Melissa Data (7/20/2011)]

Comparison of data demonstrates all data is the same basic data.

2(c):

Melissa Data address comparison:

[New Miami Colony, 400 New Miami Rd, Conrad, MT 59425-0000 = Melissa Data (10/23/2009)]

[New Miami Colony, 400 New Miami Rd, Conrad, MT 59425-0000 = Melissa Data (7/20/2011)]

Comparison of data demonstrates the addresses are the same.

2(d):

The Employer Identification Number (EIN) from 2(b) is the same for all 3 datasets so the data is for the same organization. The comparison data for Melissa Data in 2(b) and 2(c) is the same from 7/20/2011 and 10/23/2009.

3:

Update for findings for IRS data (Section LF and Section NE 1):

a:

The IRS organization name and location are the same as the USDA business name and location.

The IRC section is '501(d) Apostolic and religious organization' and the ruling date is 01/1955.

New Miami Colony, Conrad, MT 59425, is confirmed as a tax-exempt nonprofit religious organization during the timeframe 1995-2010 when the organization received USDA farm subsidies.

4:

Melissa Data can be established as a valid data source for IRS data from [Findings for documentation as evidence for Hutterite colonies as USDA farm subsidy recipients] that will establish that there are 100 organizations with IRS EO/BMF data and Melissa Data data with the same IRS Employer Identification Number (EIN) and Melissa Data data that can be converted to decoded IRS EO/BMF data, so the data is for the same organization.

> Conclusion for Section NE 1, for:  
[New Miami Colony, Conrad, MT 59425]  
(page 1)

1:

This conclusion is a updated version of the original conclusion for Section LF so refer to this updated conclusion as the new conclusion for Section LF. This conclusion includes a updated dataset with data for timeframe 1995-2010.

2:

New Miami Colony, Conrad, MT 59425, is confirmed as a tax-exempt nonprofit religious organization during the timeframe 1995-2010 when the organization received USDA farm subsidies. The organization's IRC section is '501(d) Apostolic and religious organization' and the ruling date is 01/1955.

3:

Dataset for timeframe 1995-2010:

Identity of USDA farm subsidy recipient:

[New Miami Colony, Conrad, MT 59425]

USDA farm subsidy total:

- 1) Subsidy Total 1995-2010: \$1,508,809.25 (note: exact calculation)
- 2) Subsidy Payments 1995-2010 Total: \$1,508,809 (note: rounded off calculation)
- 3) 'Summary' data shows that the farm subsidy payment data for the calculation of the USDA farm subsidy total for 1995-2010 applies to 1995-2010.

IRS EO/BMF data (12/7/2009):

1) Name:

[New Miami Colony, 400 New Miami Rd, Conrad, MT 59425-0000]

2) Employer Identification Number (EIN): 816009716

3) IRC Section: 501(d) Apostolic and religious organization

4) Ruling Date: 01/1955

Melissa Data (7/20/2011):

1) Name:

[New Miami Colony, 400 New Miami Rd, Conrad, MT 59425-0000]

2) Tax I.D. Number: 816009716

3) IRS Subsection: 501(d) - A religious and apostolic association.

4) Exempt Since: 01-1955

Operating As: Hutterite colony as a tax-exempt nonprofit religious organization

4:

Identification data:

Name: New Miami Colony, Conrad, MT 59425

Data from Section LF and Section NE 1:

IRS EO/BMF data and Melissa Data:

[New Miami Colony, 400 New Miami Rd, Conrad, MT 59425-0000]

Manta data: New Miami Colony, 400 New Miami Colony Rd, Conrad, MT 59425-9321

Hutterite Directory (for New Miami Colony):

[New Miami, 400 New Miami Colony Rd., Conrad, MT 59425]

# environmental working group's Farm Subsidy Database



178,447,036

## EWG Farm Subsidy Database

### **NEW 2007 Direct Payment Subsidy Overview**

#### **NEW Press Release**

[2008 Farm Subsidy Database Update](#)

[2008 Summary](#)

[2008 News Release](#)

[EWG's Policy Analysis Database](#)

**READ MULCH**  
Updates, commentary,  
& your feedback

**NEW!**

- [Full Disclosure: Who really benefits from federal farm subsidies](#)
- [What's in the new Farm Bill 2007 Database?](#)
- [New Farm Bill Web Site Generates Media Storm](#)

[Congressional District Ranking](#)

Corporate Subsidy Recipients 1 to 1 of 1 in Montana

Business Name: NEW MIAMI

Rank	Name	Location	Subsidy Total 1995-2006
1	<a href="#">New Miami Colony</a>	Conrad, MT 59425	\$ 1,106,905.18

#### **Related Content**

Farms Receiving Government

Payments

Speech: Farm Policy For The Rest of  
Us

# environmental working group's Farm Subsidy Database



178,447,193

## **NEW 2007 Direct Payment Subsidy Overview**

### **NEW Press Release**


[2008 Farm Subsidy Database Update](#)

[2008 Summary](#)

[2008 News Release](#)

[EWG's Policy Analysis Database](#)

**READ MULCH**  
Updates, commentary,  
& your feedback



**NEW!**

- [Full Disclosure: Who really benefits from federal farm subsidies](#)
- [What's in the new Farm Bill 2007 Database?](#)
- [New Farm Bill Web Site Generates Media Storm](#)

[Congressional District Ranking](#)

## **Related Content**

[Farms Receiving Government](#)

[Payments](#)

[Speech: Farm Policy For The Rest of](#)

[Us](#)

## **USDA subsidy information for New Miami Colony**

**New Miami Colony:** [Summary](#) | [Programs](#) | [Programs by year](#) | [Farm Location\(s\)](#) | [Ownership Interest\(s\)](#)

## **Addresses on file with USDA for New Miami Colony**

USDA county office from which subsidies were paid:	Subsidy Payments 1995-2006	Most recent address on file in USDA county office
Pondera County, Montana	\$1,106,905	New Miami Colony Conrad, MT 59425
<b>Total</b>	<b>\$1,106,905</b>	

# environmental working group's Farm Subsidy Database



178,447,289

## NEW 2007 Direct Payment Subsidy Overview

### NEW Press Release

[2008 Farm Subsidy Database Update](#)

[2008 Summary](#)

[2008 News Release](#)

[EWG's Policy Analysis Database](#)



- [Full Disclosure: Who really benefits from federal farm subsidies](#)
- [What's in the new Farm Bill 2007 Database?](#)
- [New Farm Bill Web Site Generates Media Storm](#)

[Congressional District Ranking](#)

### Related Content

[Farms Receiving Government](#)

[Payments](#)

[Speech: Farm Policy For The Rest of  
Us](#)

## USDA subsidy information for New Miami Colony

[New Miami Colony: Summary](#) | [Programs](#) | [Programs by year](#) | [Farm Location\(s\)](#) | [Ownership Interest\(s\)](#)

## Ownership shares for New Miami Colony

Pick year for ownership information

USDA county office/Ownership:	Percentage Share*
<b>New Miami Colony ownership information from 2006 Pondera County, Montana</b>	
<a href="#">Lissa D Wipf</a> Conrad, MT 59425	1.41 %
<a href="#">Walter J Wurz</a> Conrad, MT 59425	1.40 %
<a href="#">Rozanna D Wipf</a> Conrad, MT 59425	1.40 %
<a href="#">Jake J Wurz</a> Conrad, MT 59425	1.40 %
<a href="#">Rhonda D Wipf</a> Conrad, MT 59425	1.40 %
<a href="#">Julianne D Wipf</a> Conrad, MT 59425	1.40 %
<a href="#">Debbie J Wurz</a> Conrad, MT 59425	1.40 %
<a href="#">Christopher M Wipf</a> Conrad, MT 59425	1.40 %
<a href="#">Peter M Wurz</a> Conrad, MT 59425	1.41 %
<a href="#">Freda S Mandel</a> Conrad, MT 59425	1.41 %
<a href="#">John S Mandel</a> Conrad, MT 59425	1.41 %
<a href="#">Joseph J Mandel</a> Conrad, MT 59425	1.41 %



[Related News Coverage](#)[FSA Fact Sheets](#)**Sign up to receive email updates****from EWG**  
**Sign Me Up**

<a href="#">Justina D Wipf</a> Conrad, MT 59425	1.41 %
<a href="#">Mary J Wipf</a> Conrad, MT 59425	1.41 %
<a href="#">Peter J Wipf</a> Conrad, MT 59425	1.41 %
<a href="#">William J Wipf</a> Conrad, MT 59425	1.41 %
<a href="#">Martin J Wipf</a> Conrad, MT 59425	1.41 %
<a href="#">Daniel J Wipf</a> Conrad, MT 59425	1.41 %
<a href="#">Anna J Wipf</a> Conrad, MT 59425	1.41 %
<a href="#">David J Wipf</a> Conrad, MT 59425	1.41 %
<a href="#">Susie J Wipf</a> Conrad, MT 59425	1.41 %
<a href="#">Mary A Wipf</a> Conrad, MT 59425	1.41 %
<a href="#">Amos J Wipf</a> Conrad, MT 59425	1.41 %
<a href="#">Mary D Wipf</a> Conrad, MT 59425	1.41 %
<a href="#">Isaak I Wurz</a> Conrad, MT 59425	1.41 %
<a href="#">Mary J Wurz</a> Conrad, MT 59425	1.41 %
<a href="#">Judy I Wurz</a> Conrad, MT 59425	1.41 %
<a href="#">Rachel P Mandel</a> Conrad, MT 59425	1.41 %
<a href="#">Dorothy J Wipf</a> Conrad, MT 59425	1.41 %
<a href="#">Judy J Mandel</a> Conrad, MT 59425	1.41 %
<a href="#">Ruth M Wipf</a> Conrad, MT 59425	1.41 %
<a href="#">Rebecca S Mandel</a> Conrad, MT 59425	1.41 %
<a href="#">Dorothy J Mandel</a> Conrad, MT 59425	1.41 %
<a href="#">Mary P Mandel</a> Conrad, MT 59425	1.41 %
<a href="#">William J Wurz</a> Conrad, MT 59425	1.41 %

<u>Nathan J Mandel</u> Conrad, MT 59425	1.41 %
<u>Sarah D Wipf</u> Conrad, MT 59425	1.41 %
<u>Gary J Wurz</u> Conrad, MT 59425	1.41 %
<u>Thomas M Wipf</u> Conrad, MT 59425	1.41 %
<u>Adam J Mandel</u> Conrad, MT 59425	1.41 %
<u>Kevin I Wurz</u> Conrad, MT 59425	1.41 %
<u>Levi J Mandel</u> Conrad, MT 59425	1.41 %
<u>Jacob D Wipf</u> Conrad, MT 59425	1.41 %
<u>Jacob P Mandel</u> Conrad, MT 59425	1.41 %
<u>Jacob J Wurz</u> Conrad, MT 59425	1.41 %
<u>Matilda J Wurz</u> Conrad, MT 59425	1.41 %
<u>Teresa J Wurz</u> Conrad, MT 59425	1.41 %
<u>Mary E Mandel</u> Conrad, MT 59425	1.41 %
<u>Rita J Mandel</u> Conrad, MT 59425	1.41 %
<u>Jerry M Wipf</u> Conrad, MT 59425	1.41 %
<u>Phillip J Mandel</u> Conrad, MT 59425	1.41 %
<u>Tina A Wurz</u> Conrad, MT 59425	1.41 %
<u>Mark M Wipf</u> Conrad, MT 59425	1.41 %
<u>Jordan J Mandel</u> Conrad, MT 59425	1.40 %
<u>Joseph P Wipf</u> Conrad, MT 59425	1.41 %
<u>Sandra D Wipf</u> Conrad, MT 59425	1.41 %
<u>Lorriane I Wurz</u> Conrad, MT 59425	1.41 %
<u>Jeffery M Wipf</u> Conrad, MT 59425	1.40 %

<u>Debbie P Mandel</u> Conrad, MT 59425	1.41 %
<u>Lorna D Wipf</u> Conrad, MT 59425	1.41 %
<u>Travis D Wurz</u> Conrad, MT 59425	1.41 %
<u>Matthew Wurz</u> Conrad, MT 59425	1.41 %
<u>Melissa Wurz</u> Conrad, MT 59425	1.41 %
<u>Esther P Wurz</u> Conrad, MT 59425	1.41 %
<u>Logan J Wipf</u> Conrad, MT 59425	1.41 %
<u>Marilyn Wurz</u> Conrad, MT 59425	1.40 %
<u>Frederick J Wurz</u> Conrad, MT 59425	1.41 %
<u>Jayden Wipf</u> Conrad, MT 59425	1.41 %
<u>Adrinana J Wipf</u> Conrad, MT 59425	1.40 %
<u>Kayla D Wipf</u> Conrad, MT 59425	1.41 %
<u>Zachary R Wipf</u> Conrad, MT 59425	1.41 %

\* According to USDA percentage shares for ownership may not reflect share of subsidy payments. EWG review shows that share information on file with USDA may not always equal 100 percent.

[www.ewg.org](http://www.ewg.org) is the website for both Environmental Working Group and EWG Action Fund

Copyright 2009, Environmental Working Group. All Rights Reserved.

Headquarters 1436 U St. N.W., Suite 100 | Washington, DC 20009 || [Contact Us](#)  
California Office 1904 Franklin St. Suite 703 | Oakland, CA 94612 || [Contact Us](#)

**SUPPORT OUR WORK  
CONTRIBUTE NOW**



## EWG Farm Subsidy Database

Corporate Subsidy Recipients **1** to **1** of **1** in Montana

Business Name: **NEW MIAMI**

Rank	Name	Location	Subsidy Total 1995-2010
1	<u>New Miami Colony</u>	Conrad, MT 59425	\$ 1,508,809.25

**Note:** The information on conservation spending for 2010 is incomplete due to missing data from USDA's Natural Resource Conservation Service. Payment data currently are not included for the Environmental Quality Incentives Program, but will be added once NRCS makes it available.

The information provided for the Wetland Reserve Program (WRP) provides an *inaccurate* picture of how WRP payments are distributed. USDA's Natural Resource Conservation Service uses title companies as intermediaries to finalize wetlands easements under the Wetlands Reserve Program. As a result, the data provided to us shows large sums of money going to these title companies. In reality, the payments are ultimately distributed to landowners participating in the WRP.

Unfortunately, NRCS has not provided the data to show where these farms and wetlands are located or which farmers or landowners are enrolling in the program, so EWG is unable to allocate these large sums of money to individuals beyond the title companies. Therefore, these companies skew the conservation rankings and payment concentration, which EWG cannot avoid unless and until NRCS makes available the additional farm attribution data. Therefore, we have not included WRP payments in the 2010 data update.

Finally, we have separated data on farm commodity, disaster and conservation payments in order to provide a more accurate picture of top recipients and concentration of payments among the three main categories of USDA programs.

USDA subsidy information for **New Miami Colony****Addresses on file with USDA for New Miami Colony**

USDA county office from which subsidies were paid:	Subsidy Payments 1995-2010	Most recent address on file in USDA county office
Pondera County, Montana	\$1,407,938	New Miami Colony Conrad, MT 59425
<b>Total</b>	<b>\$1,508,809</b>	

**Note:** The information on conservation spending for 2010 is incomplete due to missing data from USDA's Natural Resource Conservation Service. Payment data currently are not included for the Environmental Quality Incentives Program, but will be added once NRCS makes it available.

The information provided for the Wetland Reserve Program (WRP) provides an inaccurate picture of how WRP payments are distributed. USDA's Natural Resource Conservation Service uses title companies as intermediaries to finalize wetlands easements under the Wetlands Reserve Program. As a result, the data provided to us shows large sums of money going to these title companies. In reality, the payments are ultimately distributed to landowners participating in the WRP.

Unfortunately, NRCS has not provided the data to show where these farms and wetlands are located or which farmers or landowners are enrolling in the program, so EWG is unable to allocate these large sums of money to individuals beyond the title companies. Therefore, these companies skew the conservation rankings and payment concentration, which EWG cannot avoid unless and until NRCS makes available the additional farm attribution data. Therefore, we have not included WRP payments in the 2010 data update.

Finally, we have separated data on farm commodity, disaster and conservation payments in order to provide a more accurate picture of top recipients and concentration of payments among the three main categories of USDA programs.

**New Miami Colony received payments totaling \$1,508,809 from 1995 through 2010**

Year	Conservation Subsidies	Disaster Subsidies	Commodity Subsidies	Total USDA Subsidies 1995-2010
1995	\$3,500	\$0	\$59,385	\$62,885
1996	\$0	\$0	\$65,177	\$65,177
1997	\$0	\$0	\$41,825	\$41,825
1998	\$0	\$0	\$116,287	\$116,287
1999	\$0	\$38,977	\$72,660	\$111,637
2000	\$-2,618	\$55,680	\$130,619	\$183,682
2001	\$0	\$32,842	\$94,250	\$127,092
2002	\$-1,985	\$34,663	\$62,208	\$94,886
2003	\$0	\$0	\$39,394	\$39,394
2004	\$0	\$5,228	\$82,515	\$87,743
2005	\$0	\$47,409	\$79,345	\$126,754
2006	\$0	\$0	\$49,541	\$49,541
2007	\$5,940	\$0	\$39,948	\$45,888
2008	\$94,932	\$37,861	\$37,103	\$169,896
2009	\$64,428	\$0	\$61,066	\$125,493
2010	\$2,590	\$0	\$58,037	\$60,627
<b>Total</b>	<b>\$166,787</b>	<b>\$252,660</b>	<b>\$1,089,362</b>	<b>\$1,508,809</b>

**Crop Summary for New Miami Colony**

Crop	Payments 1995-2010
Wheat Subsidies**	\$431,672
Barley Subsidies**	\$405,783
Dairy Program Subsidies	\$94,398
Wool Subsidies	\$44,708
Sheep Meat Subsidies	\$30,307
Livestock Subsidies	\$28,962
Canola Subsidies**	\$5,396
Oat Subsidies**	\$1,874
Dry Pea Subsidies	\$327



## USDA subsidy information for **New Miami Colony**

### Payment Breakdown

Subsidy Program	Total Payments 1995-2010
<b>Total USDA - Subsidies</b>	<b>\$1,508,809</b>
<i>Subtotal, Farming Subsidies</i>	<b>\$1,089,362</b>
<i>Subtotal, Conservation Programs</i>	<b>\$166,787</b>
<i>Subtotal, Disaster Payments</i>	<b>\$252,660</b>

### Commodity subsidy breakdown

Subsidy Program	Total Payments 1995-2010
<b>Subtotal, Farming Subsidies</b>	<b>\$1,089,362</b>
<i>Total Direct Payments</i>	<b>\$294,690</b>
Direct Program Payments - 2008 Farm Bill	\$74,489
Direct Payment - Barley	\$120,720
Direct Payment - Canola	\$1,848
Direct Payment - Wheat	\$97,633
<i>Total Counter Cyclical Payments</i>	<b>\$22,296</b>
Counter Cyclical Payment - Barley	\$22,296
<i>Production Flexibility Contracts</i>	<b>\$278,503</b>
Production Flexibility - Barley	\$94,296
Production Flexibility - Oats	\$666
Production Flexibility - Wheat	\$183,541
<i>Mkt. Loss Asst. - Commodity Crops</i>	<b>\$130,632</b>
Market Loss Assistance - Barley	\$32,384
Market Loss Assistance - Oats	\$286
Market Loss Assistance - Wheat	\$97,962
<i>Market Loss Assistance - Non-commodity</i>	<b>\$25,564</b>
Market Loss Assistance - Dairy	\$18,507
Market Loss Assistance - Wool	\$7,056
<i>Oilseed Program</i>	<b>\$1,320</b>
Oilseed Program - Canola	\$1,320
<i>Deficiency Payments</i>	<b>\$922</b>
Advance Deficiency - Barley	\$21,269
Deficiency - Barley	\$-21,269

Advance Deficiency - Oats	\$460
Deficiency - Oats	\$462
Advance Deficiency - Wheat	\$18,202
Deficiency - Wheat	\$-18,202
<b>Loan Deficiency Payments</b>	<b>\$189,822</b>
Loan Deficiency - Barley	\$136,087
Loan Deficiency - Canola Oil	\$2,228
Loan Deficiency - Wheat	\$32,476
Loan Deficiency - Wool	\$14,647
Loan Def. Refund - Wool	\$-26
Loan Deficiency - Dry Peas	\$327
Loan Deficiency - Unshorn Pelts	\$4,083
<b>Total Dairy Program</b>	<b>\$75,891</b>
Milk Income Loss Contract Payment	\$54,732
Milk Income Loss Transitional Payment	\$11,909
Milk Marketing Fees	\$1,642
Dairy Economic Loss Assistance Program	\$7,608
<b>Wool And Mohair Programs</b>	<b>\$23,031</b>
Wool Promotion	\$1,806
Wool Program	\$21,225
<b>Total Lamb Payments</b>	<b>\$26,223</b>
Lamb Meat Adjustment - Ewe	\$8,820
Lamb Meat Adjustment - Facility	\$1,281
Lamb Meat Adjustment - Feeder	\$11,922
Lamb Meat Adjustment - Ewe Lamb Replacement And Retention	\$2,700
Lamb Meat Adjustment - Rams	\$1,500
<b>Misc. Farm - Subsidies</b>	<b>\$410</b>
Interest Penalty Payments	\$410
<b>Hard Winter Wheat Incentive Program</b>	<b>\$20,059</b>
Hard Winter Wheat Incentive Payment	\$20,059

**Conservation subsidy breakdown**

Subsidy Program	Total Payments 1995-2010
<b>Subtotal, Conservation Programs</b>	<b>\$166,787</b>
<i>Conservation Reserve Program</i>	<b>\$-2,012</b>
CRP - Annual Land Rental	\$2,590
CRP - Haying / Grazing	\$-4,602
<i>Env. Quality Incentive Program</i>	<b>\$165,299</b>
EQIP - Regular	\$165,299
<i>Agricultural Conservation Program</i>	<b>\$3,500</b>
ACP - Regular	\$3,500



**Disaster subsidy breakdown**

<b>Subsidy Program</b>	<b>Total Payments 1995-2010</b>
<b>Subtotal, Disaster Payments</b>	<b>\$252,660</b>
<i>Misc. Disaster Payments</i>	<b>\$223,698</b>
Crop Disaster - Program	\$199,786
Quality Losses Program	\$23,912
<i>Livestock Disaster / Emergency</i>	<b>\$13,222</b>
Emergency Livestock Feed Assistance	\$13,222
Livestock Compensation Program	\$15,740

**Note:** The information on conservation spending for 2010 is incomplete due to missing data from USDA's Natural Resource Conservation Service. Payment data currently are not included for the Environmental Quality Incentives Program, but will be added once NRCS makes it available.

The information provided for the Wetland Reserve Program (WRP) provides an inaccurate picture of how WRP payments are distributed. USDA's Natural Resource Conservation Service uses title companies as intermediaries to finalize wetlands easements under the Wetlands Reserve Program. As a result, the data provided to us shows large sums of money going to these title companies. In reality, the payments are ultimately distributed to landowners participating in the WRP.

Unfortunately, NRCS has not provided the data to show where these farms and wetlands are located or which farmers or landowners are enrolling in the program, so EWG is unable to allocate these large sums of money to individuals beyond the title companies. Therefore, these companies skew the conservation rankings and payment concentration, which EWG cannot avoid unless and until NRCS makes available the additional farm attribution data. Therefore, we have not included WRP payments in the 2010 data update.

Finally, we have separated data on farm commodity, disaster and conservation payments in order to provide a more accurate picture of top recipients and concentration of payments among the three main categories of USDA programs.

USDA subsidy information for **New Miami Colony****Ownership shares for New Miami Colony**Pick year for ownership information 

USDA county office/Ownership:	Percentage Share*
<b>New Miami Colony</b>	
<b>ownership information from 2010</b>	
<b>Pondera County, Montana</b>	
<a href="#">Lisa D Wipf</a>	N/A*
<a href="#">Walter J Wurz</a>	N/A*
<a href="#">Carolyn J Mandel</a>	N/A*
<a href="#">Judith I Wipf</a>	N/A*
<a href="#">Rozanna D Wipf</a>	N/A*
<a href="#">Rhonda D Wipf</a>	N/A*
<a href="#">Debbie J Wurz</a>	N/A*
<a href="#">Peter M Wurz</a>	N/A*
<a href="#">John J Mandel</a>	N/A*
<a href="#">Elizabeth J Mandel</a>	N/A*
<a href="#">Freda S Mandel</a>	N/A*
<a href="#">Joseph J Mandel</a>	N/A*
<a href="#">Justina D Wipf</a>	N/A*
<a href="#">Mary J Wipf</a>	N/A*
<a href="#">Martin J Wipf</a>	N/A*
<a href="#">Daniel J Wipf</a>	N/A*
<a href="#">David J Wipf</a>	N/A*
<a href="#">Susie J Wipf</a>	N/A*
<a href="#">Mary A Wipf</a>	N/A*
<a href="#">Anna J Mandel</a>	N/A*
<a href="#">Mary D Wipf</a>	N/A*
<a href="#">Dorothy M Wurz</a>	N/A*
<a href="#">Mary J Wurz</a>	N/A*
<a href="#">Judy I Wurz</a>	N/A*
<a href="#">Rachel P Mandel</a>	N/A*
<a href="#">Dorothy J Wipf</a>	N/A*

<a href="#"><u>Judy J Mandel</u></a>	N/A*
<a href="#"><u>Ruth M Wipf</u></a>	N/A*
<a href="#"><u>Rebecca S Mandel</u></a>	N/A*
<a href="#"><u>Dorothy J Mandel</u></a>	N/A*
<a href="#"><u>William J Wurz</u></a>	N/A*
<a href="#"><u>Nathan J Mandel</u></a>	N/A*
<a href="#"><u>Sarah D Wipf</u></a>	N/A*
<a href="#"><u>Joseph A Wurz</u></a>	N/A*
<a href="#"><u>Donna J Wurz</u></a>	N/A*
<a href="#"><u>Kevin I Wurz</u></a>	N/A*
<a href="#"><u>Levi J Mandel</u></a>	N/A*
<a href="#"><u>Jacob P Mandel</u></a>	N/A*
<a href="#"><u>Teresa J Wurz</u></a>	N/A*
<a href="#"><u>Jason J Mandel</u></a>	N/A*
<a href="#"><u>Matthew D Wipf</u></a>	N/A*
<a href="#"><u>Mary E Mandel</u></a>	N/A*
<a href="#"><u>Rita J Mandel</u></a>	N/A*
<a href="#"><u>Phillip J Mandel</u></a>	N/A*
<a href="#"><u>Susana J Wurz</u></a>	N/A*
<a href="#"><u>Helena P Wipf</u></a>	N/A*
<a href="#"><u>Mark M Wipf</u></a>	N/A*
<a href="#"><u>Jordan J Mandel</u></a>	N/A*
<a href="#"><u>Joseph P Wipf</u></a>	N/A*
<a href="#"><u>Sandra D Wipf</u></a>	N/A*
<a href="#"><u>Lorriane I Wurz</u></a>	N/A*
<a href="#"><u>Jeffery M Wipf</u></a>	N/A*
<a href="#"><u>Debbie P Mandel</u></a>	N/A*
<a href="#"><u>Lorna D Wipf</u></a>	N/A*
<a href="#"><u>Travis G Wurz</u></a>	N/A*
<a href="#"><u>Matthew Wurz</u></a>	N/A*
<a href="#"><u>Mellissa Wurz</u></a>	N/A*
<a href="#"><u>Esther P Wurz</u></a>	N/A*
<a href="#"><u>Marilyn Wurz</u></a>	N/A*
<a href="#"><u>Frederick J Wurz</u></a>	N/A*
<a href="#"><u>Aimee Wurz</u></a>	N/A*
<a href="#"><u>Kayla D Wipf</u></a>	N/A*
<a href="#"><u>Zachary J Kleinsasser</u></a>	N/A*
<a href="#"><u>Jodie W Wurz</u></a>	N/A*
<a href="#"><u>Marcus M Wipf</u></a>	N/A*
<a href="#"><u>Elias N Mandel</u></a>	N/A*
<a href="#"><u>Camilla J Mandel</u></a>	N/A*
<a href="#"><u>Dorothy J Wurz</u></a>	N/A*

<u>Amanda J Wurz</u>	N/A*
<u>Bradnon M Wipf</u>	N/A*
<u>Jolene S Wurz</u>	N/A*
<u>Andrea W Wurz</u>	N/A*
<u>Caleb J Mandel</u>	N/A*
<u>Nathan N Mandel</u>	N/A*
<u>Jake P Mandel</u>	N/A*
<u>Janelle W Wurz</u>	N/A*
<u>Joseph J Wurz</u>	N/A*
<u>Samuel W Wurz</u>	N/A*

\* According to USDA percentage shares for ownership may not reflect share of subsidy payments. EWG review shows that share information on file with USDA may not always equal 100 percent. Most recent percentage share information is from 2008. Future release of this information was barred by law in the 2008 Farm Bill.

**Note:** The information on conservation spending for 2010 is incomplete due to missing data from USDA's Natural Resource Conservation Service. Payment data currently are not included for the Environmental Quality Incentives Program, but will be added once NRCS makes it available.

The information provided for the Wetland Reserve Program (WRP) provides an inaccurate picture of how WRP payments are distributed. USDA's Natural Resource Conservation Service uses title companies as intermediaries to finalize wetlands easements under the Wetlands Reserve Program. As a result, the data provided to us shows large sums of money going to these title companies. In reality, the payments are ultimately distributed to landowners participating in the WRP.

Unfortunately, NRCS has not provided the data to show where these farms and wetlands are located or which farmers or landowners are enrolling in the program, so EWG is unable to allocate these large sums of money to individuals beyond the title companies. Therefore, these companies skew the conservation rankings and payment concentration, which EWG cannot avoid unless and until NRCS makes available the additional farm attribution data. Therefore, we have not included WRP payments in the 2010 data update.

Finally, we have separated data on farm commodity, disaster and conservation payments in order to provide a more accurate picture of top recipients and concentration of payments among the three main categories of USDA programs.

19761211103116000010100000020080665010	0600000011301620000000855653	
00000000855653		
300013308NEW HORIZONS YOUTH RANCH INC		%
DANIEL RODGERS	4200 W KOOTENAI RD	REXFORD
MT59930-974300000331	20040911500000000010120081220071224010	
1200000000243850000000245629	0000000245629	O52
810299516NEW INDUSTRIES INC		
% ED LAMB FIRST NATL BANK	LEWISTOWN	MT59457-000000000631
196908200919200000132000000	97020	04
810401663NEW LIFE ASSEMBLY		
3950 TEMPLE PL	BILLINGS	MT59102-730500000337
198203110001007029101000000	91060	12
810357702NEW LIFE ASSEMBLY OF GOD		
P0 80X 865 515 NH AVE NORTH	LEWISTOWN	MT59457-000016780397
196408110001002029501000000	00060	03
382669571NEW LIFE CENTER UNITED PENTECOSTAL CHURCH		
1418 5TH AVE W	KALISPELL	MT59901-552214110397
195804010000000000010100000020061200020	12000000000000000000000000000000	
00000000000000		
810381806NEW LIFE FELLOWSHIP OF MONTANA INC TRAILS END RANCH		
PO BOX 460	EKALAKA	MT59324-046000000331
19810511500600700010100000020081265010	1200000016615030000000660197	
00000000626572		
810461444NEW LIFE MISSION		
PO BOX 1597	POPLAR	MT59255-159700000331
19900911500556000010100000020080943010	0900000001072010000000054331	
0000000054331		
431958250NEW LIFE PLAYERS THEATRE COMPANY		%
TODD HOBERECHT	123 N 10TH AVE	BOZEMAN
MT59715-320300000331	200205115000000000101200612	03020 12
A65		
810472974NEW LIFE VICTORY CENTER		
PO BOX 847	COLUMBUS	MT59019-084770600397
198506110001000000101000000	00060	12
816009716NEW MIAMI COLONY		
400 NEW MIAMI RD	CONRAD	MT59425-000000004031
195501200029000000101000000	00000	12
810390655NEW NORTH BITTERROOT LUTH MISS		
PO BOX 27	LOLO	MT59847-002717090391
194107110000000000501000000	00060	12
810239839NEW ROCKPORT COLONY		
RTE 2 BOX 131	CHOTEAU	MT59422-910700004031
2009062000000000000101000000	00000	12
X99		
760830567NEXT STEP HOUSING		%
MATTHEW M HOPKINS	1332 RIVER ST	MISSOULA
MT59801-170300000331	20070411600000000010120100720081233010	
12000000000521540000000080877	0000000080877	P72
810480143NIBS AND EDNA ALLEN FOUNDATION		%
NANCY D LARSON	PO BOX 1435	MILES CITY
MT59301-143500000331	19930210460200000010100000020080664001	
0600000028038590000000371381	C-O EDNA R ALLEN	
204075793NINE MILE COMMUNITY CENTER		%
CAROLYN L DEMIN	PO BOX 460432	HUSON
MT59846-043200000331	20060311500000000010100000020081222020	
12000000000216900000000015256	0000000015182	P28

IRS EO/BMF Data Decoded

Subject: New Miami Colony, Conrad, MT 59425

EO/BMF Name: New Miami Colony

EO File URL: [<http://www.irs.gov/taxstats/charitablestats/article/0,,id=97186,00.html>]

EO File by State: Montana

EO File MS-DOS Name: EO\_MT.EXE

EO File Updated: 11-12-09

EO File Date: 12/7/09

EO File EO/BMF Data Sequence:

816009716NEW MIAMI COLONY

400 NEW MIAMI RD

CONRAD

MT59425-000000004031

195501200029000000101000000

00000

12

Note:

The font of this data sequence, as Times New Roman, is not the same as the font of the original EO/BMF data so the spacing steps of this data sequence may be different from the original EO/BMF data. The data fields are the same as the original EO/BMF data.

EO/BMF data sequence decoded for EIN, IRC Section, and Ruling Date:

<u>EO/BMF Data</u>	<u>EO/BMF Data Field</u>
816009716	Employer Identification Number (EIN)
NEW MIAMI COLONY	Primary Name of Organization
(no data)	In Care of Name (CO) (if present)
400 NEW MIAMI RD	Street Address
CONRAD	City
MT	State
59425-0000	Zip Code (note: Zip+4)
0000	Group Exemption Number (GEN)
40	Subsection Code (SS)
3	Affiliation Code (AF)
1	Classification Code(s) (CL)
195501	Ruling Date (RD)

<u>Subsection Code</u>	<u>Classification Code</u>	<u>IRC Section (IRM Table)</u>	<u>IRC Section (SOI Table)</u>
40	1	501(d) Apostolic and religious organization	501(d) Apostolic and Religious Org.

<u>Ruling Date Data</u>	<u>Ruling Date Data Form</u>	<u>Ruling Date</u>
195501	YYYYMM (year and month)	01/1955



# International Address Verification

Validate, Cleanse and Ensure Deliverability- 24 hours a day

► [Click here for Address Doctor](#)

## Nonprofit Organization Lookup

Enter a 5-digit ZIP Code, organization name or 9-digit Tax ID

NEW MIAMI COLONY	
Address	400 NEW MIAMI RD CONRAD, MT 59425-0000 <a href="#">MapG</a> <a href="#">MapY</a> <a href="#">MapV</a>
IRS Subsection	501(d) - A religious and apostolic association.
Type of Organization	Corporation
Deductibility	Contributions are NOT deductible
Tax I.D. Number	816009716
Exempt Since	01-1955
Form 990 Requirement	Not required to file 990
Activity #1	Other religious activities
Share with others information about this Nonprofit - like the web site, e-mail address, how to donate or any corrections to the data shown. <input type="button" value="Post a Message"/>	

### Messages

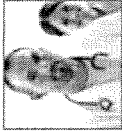
[How Can We Improve this Lookup?](#) | [Email to a Friend](#) | [Lookups Forum](#) | [Terms of Use](#)



1-800-MELISSA

[Sign In](#) | [W Cart](#) | [Newsletters](#) | [Search](#)[Products](#) [Solutions](#) [Downloads & Trials](#) [Support](#) [Resources](#) [Lookups](#) [Contact Us](#)

Get the insight to better **target your market**  
Use our data append services to uncover the demographics  
of your *best customers* and see where they live.

[Start Today](#)

## Nonprofit Organization Lookup

[Help](#) [Index](#)

Enter a 5-digit ZIP Code, organization name or 9-digit Tax ID

NEW MIAMI COLONY	
Address	400 NEW MIAMI RD CONRAD, MT 59425-0000 <a href="#">MapG</a> <a href="#">MapY</a> <a href="#">MapV</a>
IRS Subsection	501(d) - A religious and apostolic association.
Type of Organization	Corporation
Deductibility	Contributions are NOT deductible
Tax I.D. Number	816009716
Exempt Since	01-1955
Form 990 Requirement	Not required to file 990
Activity #1	Other religious activities
Share with others information about this Nonprofit - like the web site, e-mail address, how to donate or any corrections to the data shown.	
<input type="button" value="Post a Message"/>	



Messages


[How Can We Improve this Lookup?](#) | [Email to a Friend](#) | [Lookups Forum](#) | [Terms of Use](#)

**MELISSA DATA**[Sign In](#) | [Cart](#) | [Newsletters](#) | [Search](#)

1-800-MELISSA

[Products](#)[Solutions](#)[Downloads & Trials](#)[Support](#)[Resources](#)[Lookups](#)[Contact Us](#)[Free Lookups](#)[Home](#) > [Lookups](#) > Nonprofit Organization Lookup[Help](#)**Saturate a neighborhood**

Get Maximum savings &amp; exposure

**FREE Quote**Enter a 5-digit ZIP Code,  
organization name or 9-digit Tax ID**Use this Lookup to:**

- Find information on over 1.4 million registered nonprofit organizations in the United States
- Get organization name, assets, income, and IRS subsection
- Select organization for contact name and address, type of foundation and organization
- Get deductibility status, classification, Form 990, and more

**NEW MIAMI COLONY****400 NEW MIAMI RD**Address **CONRAD, MT 59425-0000**[MapG](#) [MapY](#) [MapV](#)IRS Subsection **501(d) - A religious and apostolic association.**Type of Organization **Corporation**Deductibility **Contributions are NOT deductible**Tax I.D. Number **816009716**Exempt Since **01-1955**Form 990 Requirement **Not required to file 990****Activity #1Other religious activities**

Share with others information about this Nonprofit - like the web site, e-mail address, how to donate or any corrections to the data shown.

**Messages**[How Can We Improve this Lookup?](#) | [Send to a Friend](#) | [Lookups Forum](#) | [Terms of Use](#)

[Home](#) | [About Us](#) | [myManta](#) | [FAQ](#) | [View Cart](#) | [My Profile](#)Friday, Oct. 23, 2009  
63,778,867 companies

Login:

Not a member? [Learn more.](#)**Free 'Manta SMB View'**  
**Newsletter for Small Businesses**

COMPANIES: U.S., Australia, Canada, U.K., Worldwide

RESOURCES: Video, Jobs, Reports, White Papers | JOIN US: Twitter, Facebook

U.S. business name, category, location...

**Search**

BUSINESS CENTERS: Small Biz, Sales Expertise, HR, Travel, Career, Tech

U.S. » Conrad, MT » Associations/Non-Profits » Religious Organizations » Churches » New Miami Colony

## New Miami Colony

400 New Miami Colony Rd  
Conrad, MT 59425-9321**Phone:** (406) 472-3310**Website:** Information not found (?)

Is this your company?

[Claim This Profile](#)

These Members Work Here

**Do you?**  
SAY SO

Ads by Google

[Ranches For Sale](#) Search For Ranch Real Estate For Sale. Thousands of Listings.[Oregon Land 2.3 Acres](#) Woods, Power, Phone \$300 Down \$198 Monthly Owner Financing[Ranches & Farms For Sale](#) Find Ranches And Farms For Sale At Local.com. Search Listings Here.

The ads are not affiliated with New Miami Colony

### Business Categories

Ranches in Conrad, MT  
Religious Colony\*, All Other Animal Production

### New Miami Colony Business Information [Claim This Profile](#)

New Miami Colony is a private company categorized under Churches and located in Conrad, MT. Our records show it was established in 1948\* and incorporated in Montana\*. Current estimates show this company has an annual revenue of \$5 to 10 million and employs a staff of approximately 50 to 99.

### Also Does Business As

Information not found (?)

### HQ, Branch or Single Location

Single Location

### Annual Sales (Estimated)

[View Details](#)

### Employees (Estimated)

50 to 99  
D&B: 3\*

### Internet Cattle Sales

Cost efficient way to market cattle Buy and sell your replacements  
[www.internetcattlesales.com](http://www.internetcattlesales.com)

### Mountain View Land


Year-End Inventory Blow-Out! 21+ Acres for only \$79,900.  
[LandNearDC.com](http://LandNearDC.com)

### Farms For Sale

Search For Farm Real Estate For Sale/Lease. Thousands of Listings.  
[www.LoopNet.com/FarmsForSale](http://www.LoopNet.com/FarmsForSale)

Ads by Google

### SIC Code and Description

 [View Details](#)

### NAICS Code and Description

112990, All Other Animal Production

### Products, Services and Brands

Information not found (?)

### State of Incorporation

Montana\*

### Years in Business

61\*

### Company Contacts

Contact Name	Gender	
<a href="#">Sam Mandel</a> , Manager	M	<a href="#">Claim This Profile</a>
<a href="#">Jacob Mandel</a> , Human Resources Executive	M	

Click on the [reports](#) tab at the top of the page to research company background, detailed company profile, credit and financial reports for New Miami Colony.

\*Data provided by D&B. © Dun and Bradstreet, Inc. All rights Reserved.



### Related Links

Other companies named New Miami Colony

Companies in this industry

Jobs in Conrad, MT

### Recent Visitors



Companies by Location: Conrad, Montana

## Hutterite Surnames

Subject: New Miami Colony, Conrad, MT 59425

Different Business Names: (no data)

A comparison of Hutterite surnames from the webpages 'Founding families' and 'Surnames of Founding Families' at The Federation of East European Family History Societies (FEEFHS) website [[www.feefhs.org](http://www.feefhs.org)] and surnames from USDA ownership shares data for: 'New Miami Colony'. The USDA data is from the Environmental Working Group's Farm Subsidy Database at the website [[www.ewg.org/agmag](http://www.ewg.org/agmag)].

### Notes:

- 1) The webpage URL for 'Founding families' is:  
[<http://www.feefhs.org/links/hutterites/families.html>].
- 2) The webpage URL for 'Surnames of Founding Families' is:  
[<http://www.feefhs.org/links/hutterites/surnames.html>].
- 3) The list of Hutterite surnames includes Hutterite surnames found with Hutterite colonies as USDA farm subsidy recipients but does not include all Hutterite surnames.

<u>Hutterite Surnames</u>	<u>Surnames from USDA ownership shares data</u>	<u>Surnames that match both lists</u>
Decker	Mandel	Mandel
Entz	Wipf	Wipf
Glanzer	Wurz	Wurz
Gross		
Hofer		
Kleinsasser		
Maendel (Mandel)		
Miller		
Stahl		
Tschetter		
Waldner		
Walter		
Wipf		
Wollman		
Wurtz		
Wurz		

### Comparison data

Name: New Miami Colony

Location: Conrad, MT 59425

Different Business Names: (no data)

Hutterite Surnames: Mandel, Wipf, Wurz

Data Timeframe: 1995-2006

[Home](#)[Notifications](#)[Reach Us](#)Keep our server humming, [Donate](#).

## HUTTERITE CONTACTS

### GO TO MAIN INDEX

S Netley, Petersfield, MB R0C 2L0  
 L Neu Muehl, Drumheller, AB T0J 0Y0  
 L Neudorf, Crossfield, AB T0M 0S0  
 S Neuhoof, Mountain Lake, MN 56159-9752  
 L New Elm Spring, Magrath, AB T0K 1J0  
 S New Elm Spring, Ethan, SD 57334-5206  
 L New Miami, Conrad, MT 59425  
 L New Rockport, New Dayton, AB T0K 1P0  
 L New Rockport, Choteau, MT 59422  
 S New Rosedale, Portage La Prairie, MB R1N 3B7  
 D New York, Lethbridge, AB T1J 3Z8  
 L Newdale, Milo, AB T0L 1L0  
 S Newdale, Brandon, MB R7A 6Y8  
 S Newdale, Elkton, SD 57026-6628  
 L Newell, Bassano, AB T0J 0B0  
 S Newhaven, Argyle, MB R0C 0B0  
 S Newport, Claremont, SD 57432-5808  
 S Norfeld, White, SD 57276  
 S Norquay, Oakville, MB R0H 0Y0  
 D North Harlem, Harlem, MT 59526  
 S Northern Breeze, Portage La Prairie, MB R1N 3C5

New Miami Lehrerleut  
 400 New Miami Colony Rd.  
 Conrad, MT 59425

Established From [Miami](#), [New Dayton](#), [AB T0K 1P0](#)

[Google Map](#)

**Manager Jacob D. Wipf**

406-472-3310

**fax 3382**

**Minister Jacob P Mandel**

Missing info? Suggestion? Let us know:

Contact Information for Hutterite colonies as USDA farm subsidy recipients  
Subject: New Miami Colony, Conrad, MT 59425

Contact Information for [New Miami Colony, Conrad, MT 59425]

1) IRS EO/BMF data

Address:

New Miami Colony  
400 New Miami Rd  
Conrad, MT 59425-0000

2) Manta data

Phone: [406-472-3310]

Address:

New Miami Colony  
400 New Miami Colony Rd  
Conrad, MT 59425-9321

3) Hutterite Directory

Phone:

- 1) Jacob P. Mandel, Minister: (no data)
- 2) Jacob D. Wipf, Manager: [406-472-3310]

Address:

New Miami Colony  
400 New Miami Colony Rd.  
Conrad, MT 59425

Address verification results from [www.melissadata.com]:

1) For (1) IRS EO/BMF data:

Address not verified. The street name 'New Miami' was not found.

2) For (2) Manta data: address verified

3) For (3) Hutterite Directory:

Address verified for:

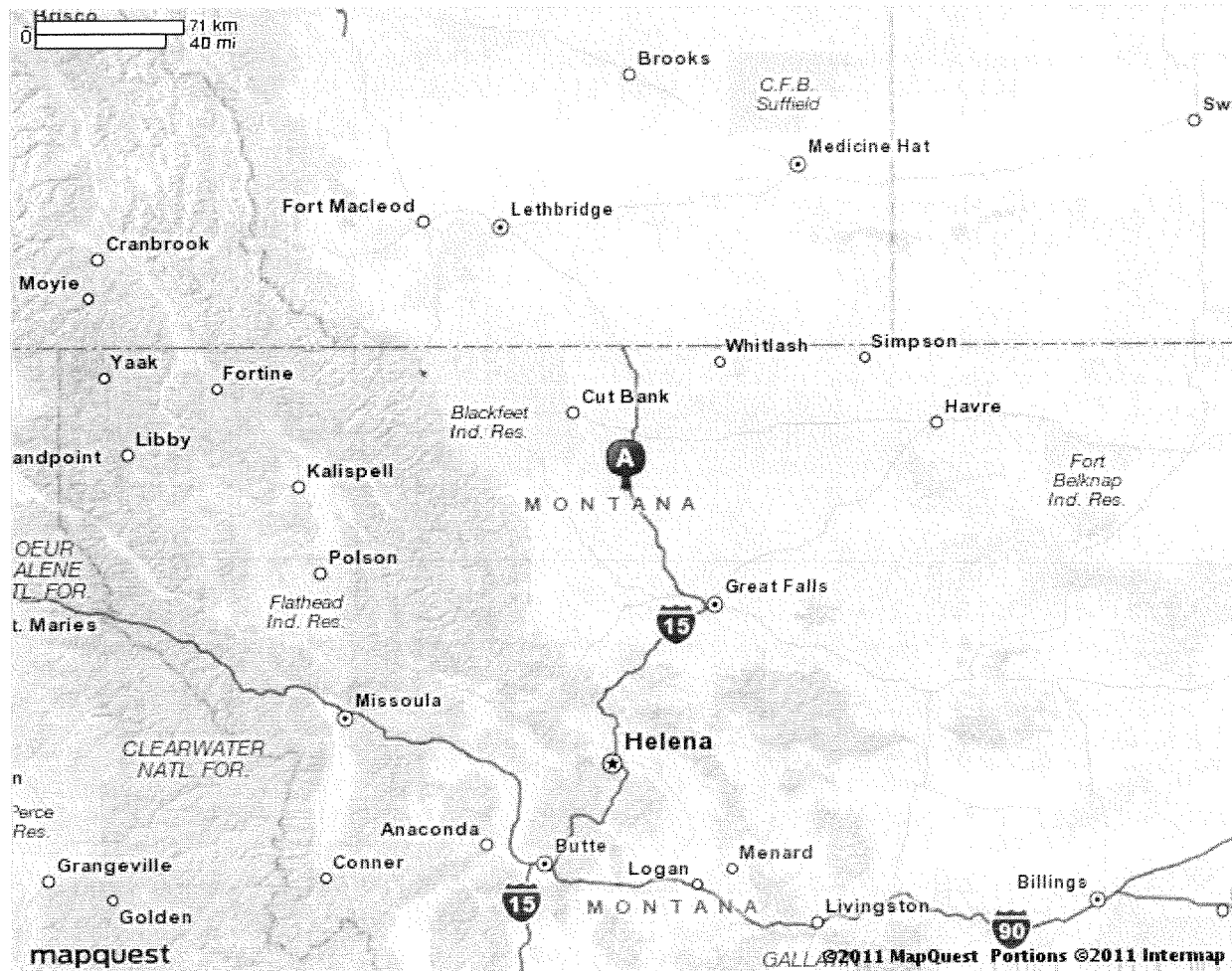
400 New Miami Colony Rd  
Conrad, MT 59425-9321



# MAPQUEST.

## Map of Conrad, MT

Notes



All rights reserved. Use subject to [License/Copyright](#) | [Map Legend](#)

Directions and maps are informational only. We make no warranties on the accuracy of their content, road conditions or route usability or expeditiousness. You assume all risk of use. MapQuest and its suppliers shall not be liable to you for any loss or delay resulting from your use of MapQuest. Your use of MapQuest means you agree to our [Terms of Use](#)



List of Evidence for Hutterite colonies as USDA farm subsidy recipients

Subject:

[Original Subject: New Rockport Colony, Choteau, MT 59422]

[Subject for Section NE 1: New Rockport Colony Inc, Choteau, MT 59422]

(note: both names confirmed as same identity)

Location by State: Montana

Form and Version of Evidence:

[Short Form for Original Evidence (Long Form) and New Evidence 1]

Timeframe of Evidence as Webpages: 2009-2011

Status: Confirmed as EO (Exempt Organization)

Topic: Short Form includes Findings from Original Evidence (Long Form) and  
New Evidence 1, and Conclusion from New Evidence 1

(page 1)

Section SF. List of Short Form of Evidence for OE and NE 1

- 1) EWG 'Search Result' and 'Farm Location(s)' webpages (10/23/2009) for data 1995-2006  
Both from Environmental Working Group's Farm Subsidy Database - [<http://farm.ewg.org/>]  
Evidence included: yes
- 2) EWG 'Ownership Interest(s)' webpage(s) (10/23/2009) for data 1995-2006  
From Environmental Working Group's Farm Subsidy Database - [<http://farm.ewg.org/>]  
Evidence included: yes
- 3) EWG dataset (7/20/2011) for data 1995-2010  
From Environmental Working Group's Farm Subsidy Database - [<http://farm.ewg.org/>]  
Evidence included: yes
- 4) IRS Exempt Organization (EO) data webpage(s) from [[www.irs.gov](http://www.irs.gov)]  
EO File URL: [<http://www.irs.gov/taxstats/charitablestats/article/0,,id=97186,00.html>]  
EO File Date (for OE): (12/7/2009 is date EO file was downloaded from IRS website to CD)  
EO File Date (for NE 1): (not included)  
Evidence included: yes
- 5) IRS EO/BMF Data Decoded page  
Evidence included: yes
- 6) Melissa Data webpage(s) (10/23/2009) and (7/20/2011) from [[www.melissadata.com](http://www.melissadata.com)]  
Evidence included: yes
- 7) Manta data webpage(s) from [[www.manta.com](http://www.manta.com)]  
Evidence included: no
- 8) Hutterite Surnames page  
Evidence included: no
- 9) Hutterite Directory webpage(s) (10/23/2009)  
From [[www.cedrontech.com](http://www.cedrontech.com)], or link from [[www.hutterites.org](http://www.hutterites.org)]  
Evidence included: yes
- 10) Contact Information page(s)  
Evidence included: yes
- 11) MapQuest webpage(s) (5/25/2011) from [[www.mapquest.com](http://www.mapquest.com)]  
Evidence included: yes

List of Evidence for Hutterite colonies as USDA farm subsidy recipients

Subject:

[Original Subject: New Rockport Colony, Choteau, MT 59422]

[Subject for Section NE 1: New Rockport Colony Inc, Choteau, MT 59422]

(note: both names confirmed as same identity)

Form and Version of Evidence:

[Short Form for Original Evidence (Long Form) and New Evidence 1]

(page 2)

Note:

All evidence has been introduced for the original evidence (long form) and/or the new evidence 1, except the 'Contact Information' page and the 'MapQuest' webpage which are introduced as evidence for the 'Short Form of Evidence for OE and NE 1'.

List of Evidence for Hutterite colonies as USDA farm subsidy recipients

Subject: New Rockport Colony, Choteau, MT 59422

Location by State: Montana

Status: Investigation as EO (Exempt Organization)

Topic: Findings, for Section LF and Section SF, Version 1

Findings (for Section LF and Section SF, Version 1):

1:

New Rockport Colony is confirmed as a Hutterite colony and member of the Hutterian Brethren Church based on data for ID as a Hutterite colony. IRS EO/BMF data for IRC section 501(d) indicates New Rockport Colony is a tax-exempt nonprofit religious organization. New Rockport Colony is a recognized Hutterite colony and New Rockport Colony is included in the Hutterite Directory.

Data for New Rockport Colony for ID as a Hutterite colony:

1) Name: New Rockport Colony, Choteau, MT 59422

2) IRS EO/BMF data:

a) Name: New Rockport Colony, Choteau, MT 59422-9107

b) IRC Section:

1) IRM Table: 501(d) Apostolic and religious organization

2) SOI Table: 501(d) Apostolic and Religious Org.

3) FEEFHS/Hutterite colony data:

[Year Founded | Colony Name | Location: City (County) State/Province | Parent Colony

1948 | New Rockport, Montana | Choteau (Teton) MT | New Rockport, Alberta

(note: a province or state has been added to the 'Colony Name' and 'Parent Colony' by FEEFHS for a flat file database for the Internet)]

4) GAMEO/Hutterite colony data:

[(Lehrerleut Bruderhofs in Montana)

Name of Colony | Address | Founded | Population | Head Preacher (1957)

New Rockport | Choteau | 1948 | 90 | Peter D. Hofer]

5) Hutterite Directory (for New Rockport Colony):

[New Rockport, R. R. 2, Box 131, Choteau, MT 59422]

2:

IRS EO/BMF data found and the organization name and location are the same as the USDA business name and location.

USDA Business Name and Location:

[New Rockport Colony, Choteau, MT 59422]

IRS Organization Name and Location:

[New Rockport Colony, Choteau, MT 59422-9107]

IRC section 501(d) indicates the organization is a tax-exempt nonprofit religious organization but the ruling date is 06/2009 so cannot confirm the organization received USDA farm subsidies during the timeframe 1995-2006 as a tax-exempt nonprofit religious organization.

3:

IRS EO/BMF data indicates the organization is not required to file Form 990. Data from Melissa Data and TaxExemptWorld.com for the same organization indicates the organization is not required to file Form 990. The organization is classified as IRC section 501(d) and files Form 1065 so the data for Form 990 is correct.

4:

Comparison of IRS EO/BMF data with NCCS, Melissa Data, and TaxExemptWorld.com data:  
(note: NCCS data not found. One reason may be the organization was not in the database by the search date 10/23/2009 because of the ruling date 06/2009.)

[Data Date: (IRS 12/7/2009), (Melissa Data and TaxExemptWorld.com, 10/23/2009)]

[Data: EIN, Organization Name, Location by State, IRC Section, Ruling Date]

[810239839, New Rockport Colony, MT, 501(d), 06/2009 = IRS]

[810239839, New Rockport Colony, MT, 501(d), 06-2009 = Melissa Data]

[no data....., New Rockport Colony, MT, 501(d), 06/2009 = TaxExemptWorld.com]

Comparison of data demonstrates all data is the same basic data.

5:

Dataset for timeframe 1995-2006:

Identity of USDA farm subsidy recipient:

[New Rockport Colony, Choteau, MT 59422]

USDA farm subsidy total:

1) Subsidy Total 1995-2006: \$1,231,290.18 (note: exact calculation)

2) Subsidy Payments 1995-2006 Total: \$1,231,290 (note: rounded off calculation)

IRS EO/BMF data (12/7/2009):

1) IRC Section:

a) IRM Table: 501(d) Apostolic and religious organization

b) SOI Table: 501(d) Apostolic and Religious Org.

2) Ruling Date: 06/2009

Operating As: Hutterite colony

> Findings for Section NE 1, for:

a) Original Subject: New Rockport Colony, Choteau, MT 59422

b) Subject for Section NE 1: New Rockport Colony Inc, Choteau, MT 59422

(page 1)

1:

Refer to the original findings for Section LF for data. This findings includes updated data.

2(a):

The original subject for the list of evidence is [New Rockport Colony, Choteau, MT 59422] and received USDA farm subsidies during the timeframe 1995-2006. The subject for New Evidence 1 is [New Rockport Colony Inc, Choteau, MT 59422] and received USDA farm subsidies during the timeframe 1995-2010. The USDA farm subsidy data record will show these 2 organizations are the same identity. The data is:

a) 'Summary' data from Section LF and Section NE 1 for timeframe 1995-2006.

2(b):

USDA farm subsidy data will establish that these names are the same identity:

a) New Rockport Colony, Choteau, MT 59422 (original subject from Section LF)

b) New Rockport Colony Inc, Choteau, MT 59422 (subject from Section NE 1)

3(a):

The Melissa Data webpage data for [New Rockport Colony] is the same for the new data from 7/20/2011 and the original data from 10/23/2009 found in Section LF, except for the address.

The Employer Identification Number (EIN) is the same for both datasets so the data is for the same organization.

3(b):

Comparison of Melissa Data data with [IRS EO/BMF data and Melissa Data data as original data from Section LF]:

[Data Date: (Melissa Data 7/20/2011), (IRS 12/7/2009, Melissa Data 10/23/2009)]

[Data: EIN, Organization Name, Location by State, IRC Section, Ruling Date]

[810239839, New Rockport Colony, MT, 501(d), 06/2009 = IRS]

[810239839, New Rockport Colony, MT, 501(d), 06-2009 = Melissa Data]

[810239839, New Rockport Colony, MT, 501(d), 06-2009 = Melissa Data (7/20/2011)]

Comparison of data demonstrates all data is the same basic data.

3(c):

Melissa Data address comparison:

[New Rockport Colony, Rte 2 Box 131, Choteau, MT 59422-9107 = Melissa Data (10/23/2009)]

[New Rockport Colony, Rt 2 Box 131, Choteau, MT 59422-0000 = Melissa Data (7/20/2011)]

Comparison of data demonstrates the addresses are not the same.

3(d):

The Employer Identification Number (EIN) from 3(b) is the same for all 3 datasets so the data is for the same organization. The comparison data for Melissa Data in 3(b) is the same from 7/20/2011 and 10/23/2009. The address comparison data for Melissa Data in 3(c) is not the same from 7/20/2011 and 10/23/2009.

> Findings for Section NE 1, for:

a) Original Subject: New Rockport Colony, Choteau, MT 59422

b) Subject for Section NE 1: New Rockport Colony Inc, Choteau, MT 59422  
(page 2)

4:

Findings for USDA farm subsidy data and IRS data:

a:

USDA Business Name and Location:

[New Rockport Colony Inc, Choteau, MT 59422]

IRS Organization Name and Location:

[New Rockport Colony, Choteau, MT 59422-9107] (IRS 12/7/2009)

[New Rockport Colony, Choteau, MT 59422-0000] (Melissa Data 7/20/2011)

b:

The IRS organization name is not the same as the USDA business name. The difference is the reference term 'Inc'. Data from Melissa Data (7/20/2011) for [New Rockport Colony] refers to 'Type of Organization' as Corporation. The data is:

a) Name: New Rockport Colony, Rt 2 Box 131, Choteau, MT 59422-0000

b) Type of Organization: Corporation

c:

EIN data from IRS and Melissa Data will establish that these IRS organization names and updated locations are the same identity:

a) IRS organization name:

[New Rockport Colony, Rte 2 Box 131, Choteau, MT 59422-9107]

EIN: 810239839

(original IRS data from Section LF, 12/7/2009)

b) IRS organization name:

[New Rockport Colony, Rt 2 Box 131, Choteau, MT 59422-0000]

Tax I.D. Number: 810239839

(new data from Melissa Data from Section NE 1, 7/20/2011)

(note: Melissa Data refers to EIN as Tax I.D. Number)

d:

Data from IRS and Melissa Data will establish that the IRS organization names, and updated locations, and the USDA business name from 4(a) are the same identity.

5:

Update for findings for IRS data (Section LF and Section NE 1):

a:

The IRS organization name is not the same as the USDA business name. The 2 names can be established as the same identity and their locations are the same. The IRC section is '501(d) Apostolic and religious organization' and the ruling date is 06/2009. New Rockport Colony Inc, Choteau, MT 59422, is confirmed as a tax-exempt nonprofit religious organization during the timeframe 1995-2010 when the organization received USDA farm subsidies.

b:

'Summary' data shows that the farm subsidy payment data for the calculation of the USDA farm subsidy total for 1995-2010 applies to 1995-2010.

> Findings for Section NE 1, for:

a) Original Subject: New Rockport Colony, Choteau, MT 59422

b) Subject for Section NE 1: New Rockport Colony Inc, Choteau, MT 59422

(page 3)

6:

Melissa Data can be established as a valid data source for IRS data from [Findings for documentation as evidence for Hutterite colonies as USDA farm subsidy recipients] that will establish that there are 100 organizations with IRS EO/BMF data and Melissa Data data with the same IRS Employer Identification Number (EIN) and Melissa Data data that can be converted to decoded IRS EO/BMF data, so the data is for the same organization.

> Conclusion for Section NE 1, for:

a) Original Subject: New Rockport Colony, Choteau, MT 59422

b) Subject for Section NE 1: New Rockport Colony Inc, Choteau, MT 59422

(page 1)

1:

This conclusion is a updated version of the original conclusion for Section LF so refer to this updated conclusion as the new conclusion for Section LF. This conclusion includes a updated dataset with data for timeframe 1995-2010.

2(a):

New Rockport Colony Inc, Choteau, MT 59422, is confirmed as a tax-exempt nonprofit religious organization during the timeframe 1995-2010 when the organization received USDA farm subsidies. The organization's IRC section is '501(d) Apostolic and religious organization' and the ruling date is 06/2009.

2(b):

'Summary' data shows that the farm subsidy payment data for the calculation of the USDA farm subsidy total for 1995-2010 applies to 1995-2010.

3:

Dataset for timeframe 1995-2010:

Identity of USDA farm subsidy recipient:

[New Rockport Colony Inc, Choteau, MT 59422]

USDA farm subsidy total:

1) Subsidy Total 1995-2010: \$1,557,788.69 (note: exact calculation)

2) Subsidy Payments 1995-2010 Total: \$1,557,789 (note: rounded off calculation)

3) 'Summary' data shows that the farm subsidy payment data for the calculation of the USDA farm subsidy total for 1995-2010 applies to 1995-2010. So, a calculation for financial compensation will need to consider the ruling date 06/2009.

4) Total USDA Subsidies 2010: \$119,315 (note: rounded off calculation)

IRS EO/BMF data (12/7/2009):

1) Name:

[New Rockport Colony, Rte 2 Box 131, Choteau, MT 59422-9107]

2) Employer Identification Number (EIN): 810239839

3) IRC Section: 501(d) Apostolic and religious organization

4) Ruling Date: 06/2009

Melissa Data (7/20/2011):

1) Name:

[New Rockport Colony, Rt 2 Box 131, Choteau, MT 59422-0000]

2) Tax I.D. Number: 810239839

3) IRS Subsection: 501(d) - A religious and apostolic association.

4) Exempt Since: 06-2009

5) Type of Organization: Corporation

Operating As: Hutterite colony as a tax-exempt nonprofit religious organization



> Conclusion for Section NE 1, for:

a) Original Subject: New Rockport Colony, Choteau, MT 59422

b) Subject for Section NE 1: New Rockport Colony Inc, Choteau, MT 59422  
(page 2)

4:

Identification data:

Name: New Rockport Colony Inc, Choteau, MT 59422

(note: USDA business name for farm subsidy data timeframe 1995-2010)

A.K.A. (also known as): New Rockport Colony, Choteau, MT 59422

(note: USDA business name for farm subsidy data timeframe 1995-2006)

Data from Section LF and Section NE 1:

IRS EO/BMF data: New Rockport Colony, Rte 2 Box 131, Choteau, MT 59422-9107

Melissa Data: New Rockport Colony, Rt 2 Box 131, Choteau, MT 59422-0000

Hutterite Directory (for New Rockport Colony):

[New Rockport, R. R. 2, Box 131, Choteau, MT 59422]

# environmental working group's Farm Subsidy Database



178,447,629

## **NEW 2007 Direct Payment Subsidy Overview**

### **NEW Press Release**

[2008 Farm Subsidy Database Update](#)

[2008 Summary](#)

[2008 News Release](#)

[EWG's Policy Analysis Database](#)

**READ MULCH**  
Updates, commentary,  
& your feedback



**NEW!**

- [Full Disclosure: Who really benefits from federal farm subsidies](#)
- [What's in the new Farm Bill 2007 Database?](#)
- [New Farm Bill Web Site Generates Media Storm](#)

[Congressional District Ranking](#)

## **EWG Farm Subsidy Database**

Corporate Subsidy Recipients 1 to 1 of 1 in Montana

Business Name: NEW ROCKPORT

Rank	Name	Location	Subsidy Total 1995-2006
1	<a href="#">New Rockport Colony</a>	Choteau, MT 59422	\$ 1,231,290.18

## **Related Content**

Farms Receiving Government

Payments

Speech: Farm Policy For The Rest of

Us

# environmental working group's Farm Subsidy Database



178,457,279

## NEW 2007 Direct Payment Subsidy Overview

### NEW Press Release

[2008 Farm Subsidy Database Update](#)

[2008 Summary](#)

[2008 News Release](#)

[EWG's Policy Analysis Database](#)

**READ MULCH**  
Updates, commentary,  
& your feedback

**NEW!**

- [Full Disclosure: Who really benefits from federal farm subsidies](#)
- [What's in the new Farm Bill 2007 Database?](#)
- [New Farm Bill Web Site Generates Media Storm](#)

[Congressional District Ranking](#)

## Related Content

Farms Receiving Government

Payments

Speech: Farm Policy For The Rest of

Us

## USDA subsidy information for New Rockport Colony

**New Rockport Colony:** [Summary](#) | [Programs](#) | [Programs by year](#) | [Farm Location\(s\)](#) | [Ownership Interest\(s\)](#)

## Addresses on file with USDA for New Rockport Colony

USDA county office from which subsidies were paid:	Subsidy Payments 1995-2006	Most recent address on file in USDA county office
Teton County, Montana	\$1,231,290	New Rockport Colony Choteau, MT 59422
<b>Total</b>	<b>\$1,231,290</b>	

# environmental working group's Farm Subsidy Database



178,447,914

## NEW 2007 Direct Payment Subsidy Overview

### NEW Press Release

[2008 Farm Subsidy Database Update](#)

[2008 Summary](#)

[2008 News Release](#)

[EWG's Policy Analysis Database](#)

**READ MULCH**  
Updates, commentary,  
& your feedback

**NEW!**

- [Full Disclosure: Who really benefits from federal farm subsidies](#)
- [What's in the new Farm Bill 2007 Database?](#)
- [New Farm Bill Web Site Generates Media Storm](#)

[Congressional District Ranking](#)

## Related Content

Farms Receiving Government

Payments

Speech: Farm Policy For The Rest of

Us

## USDA subsidy information for New Rockport Colony

**New Rockport Colony:** [Summary](#) | [Programs](#) | [Programs by year](#) | [Farm Location\(s\)](#) | [Ownership Interest\(s\)](#)

## Ownership shares for New Rockport Colony

Pick year for ownership information

USDA county office/Ownership:	Percentage Share*
<p><b>New Rockport Colony ownership information from 2006 Teton County, Montana</b></p>	
<p><a href="#">Members Of New Rockport Colony</a> Choteau, MT 59422</p>	<b>100.00 %</b>

\* According to USDA percentage shares for ownership may not reflect share of subsidy payments. EWG review shows that share information on file with USDA may not always equal 100 percent.

# environmental working group's Farm Subsidy Database



178,447,986

## NEW 2007 Direct Payment Subsidy Overview NEW Press Release

[2008 Farm Subsidy Database Update](#)

[2008 Summary](#)

[2008 News Release](#)

[EWG's Policy Analysis Database](#)

**READ MULCH**  
Updates, commentary,  
& your feedback

**NEW!**

- [Full Disclosure: Who really benefits from federal farm subsidies](#)
- [What's in the new Farm Bill 2007 Database?](#)
- [New Farm Bill Web Site Generates Media Storm](#)

[Congressional District Ranking](#)

### Related Content

Farms Receiving Government

Payments

Speech: Farm Policy For The Rest of  
Us

### USDA subsidy information for Members Of New Rockport Colony

Members Of New Rockport Colony: [Farm Location\(s\)](#) | [Recipient ownership share\(s\)](#)

#### Recipient's ownership share(s)

Recipient:	County	Percentage Share*
<a href="#">New Rockport Colony</a>	Teton County, Montana	100.0 %

\* Percentage share information is from 2006. According to USDA percentage shares for ownership may not reflect share of subsidy payments. EWG review shows that share information on file with USDA may not equal 100 percent.



## EWG Farm Subsidy Database

### Corporate Subsidy Recipients 1 to 1 of 1 in Montana

Business Name: **NEW ROCKPORT**

Rank	Name	Location	Subsidy Total 1995-2010
1	<a href="#">New Rockport Colony Inc</a>	Choteau, MT 59422	\$ 1,557,788.69

**Note:** The information on conservation spending for 2010 is incomplete due to missing data from USDA's Natural Resource Conservation Service. Payment data currently are not included for the Environmental Quality Incentives Program, but will be added once NRCS makes it available.

The information provided for the Wetland Reserve Program (WRP) provides an inaccurate picture of how WRP payments are distributed. USDA's Natural Resource Conservation Service uses title companies as intermediaries to finalize wetlands easements under the Wetlands Reserve Program. As a result, the data provided to us shows large sums of money going to these title companies. In reality, the payments are ultimately distributed to landowners participating in the WRP.

Unfortunately, NRCS has not provided the data to show where these farms and wetlands are located or which farmers or landowners are enrolling in the program, so EWG is unable to allocate these large sums of money to individuals beyond the title companies. Therefore, these companies skew the conservation rankings and payment concentration, which EWG cannot avoid unless and until NRCS makes available the additional farm attribution data. Therefore, we have not included WRP payments in the 2010 data update.

Finally, we have separated data on farm commodity, disaster and conservation payments in order to provide a more accurate picture of top recipients and concentration of payments among the three main categories of USDA programs.



## USDA subsidy information for **New Rockport Colony Inc**

### Addresses on file with USDA for New Rockport Colony Inc

USDA county office from which subsidies were paid:	Subsidy Payments 1995-2010	Most recent address on file in USDA county office
Teton County, Montana	\$1,557,789	New Rockport Colony Inc Choteau, MT 59422
<b>Total</b>	<b>\$1,557,789</b>	

**Note:** The information on conservation spending for 2010 is incomplete due to missing data from USDA's Natural Resource Conservation Service. Payment data currently are not included for the Environmental Quality Incentives Program, but will be added once NRCS makes it available.

The information provided for the Wetland Reserve Program (WRP) provides an inaccurate picture of how WRP payments are distributed. USDA's Natural Resource Conservation Service uses title companies as intermediaries to finalize wetlands easements under the Wetlands Reserve Program. As a result, the data provided to us shows large sums of money going to these title companies. In reality, the payments are ultimately distributed to landowners participating in the WRP.

Unfortunately, NRCS has not provided the data to show where these farms and wetlands are located or which farmers or landowners are enrolling in the program, so EWG is unable to allocate these large sums of money to individuals beyond the title companies. Therefore, these companies skew the conservation rankings and payment concentration, which EWG cannot avoid unless and until NRCS makes available the additional farm attribution data. Therefore, we have not included WRP payments in the 2010 data update.

Finally, we have separated data on farm commodity, disaster and conservation payments in order to provide a more accurate picture of top recipients and concentration of payments among the three main categories of USDA programs.

**New Rockport Colony Inc received payments totaling \$1,557,789 from 1995 through 2010**

Year	Conservation Subsidies	Disaster Subsidies	Commodity Subsidies	Total USDA Subsidies 1995-2010
1995	\$13,215	\$0	\$32,174	\$45,389
1996	\$1,383	\$0	\$35,398	\$36,781
1997	\$0	\$0	\$40,000	\$40,000
1998	\$10,833	\$0	\$129,986	\$140,819
1999	\$6,966	\$35,710	\$147,079	\$189,755
2000	\$10,651	\$25,269	\$120,629	\$156,549
2001	\$14,405	\$22,911	\$72,025	\$109,341
2002	\$14,628	\$11,003	\$55,082	\$80,713
2003	\$13,679	\$21,158	\$86,169	\$121,006
2004	\$15,531	\$0	\$75,447	\$90,978
2005	\$24,547	\$44,083	\$60,653	\$129,283
2006	\$24,787	\$0	\$65,891	\$90,678
2007	\$24,787	\$0	\$42,239	\$67,026
2008	\$23,132	\$3,667	\$40,000	\$66,799
2009	\$23,385	\$0	\$49,973	\$73,358
2010	\$12,200	\$0	\$107,115	\$119,315
<b>Total</b>	<b>\$234,129</b>	<b>\$163,801</b>	<b>\$1,159,858</b>	<b>\$1,557,789</b>

**Crop Summary for New Rockport Colony Inc**

Crop	Payments 1995-2010
Wheat Subsidies**	\$655,590
Barley Subsidies**	\$234,519
Dairy Program Subsidies	\$123,774
Livestock Subsidies	\$9,126
Canola Subsidies**	\$8,024
Oat Subsidies**	\$811

**Note:** The information on conservation spending for 2010 is incomplete due to missing data from USDA's Natural Resource Conservation Service. Payment data currently are not included for the Environmental Quality Incentives Program, but will be added once NRCS makes it available.

The information provided for the Wetland Reserve Program (WRP) provides an inaccurate picture of how WRP payments are distributed. USDA's Natural Resource Conservation Service uses title companies as intermediaries to finalize wetlands easements under the Wetlands Reserve Program. As a result, the data provided to us shows large



USDA subsidy information for **New Rockport Colony Inc****Payment Breakdown**

Subsidy Program	Total Payments 1995-2010
<b>Total USDA - Subsidies</b>	<b>\$1,557,789</b>
<i>Subtotal, Farming Subsidies</i>	<b>\$1,159,858</b>
<i>Subtotal, Conservation Programs</i>	<b>\$234,129</b>
<i>Subtotal, Disaster Payments</i>	<b>\$163,801</b>

**Commodity subsidy breakdown**

Subsidy Program	Total Payments 1995-2010
<b>Subtotal, Farming Subsidies</b>	<b>\$1,159,858</b>
<i>Total Direct Payments</i>	<b>\$248,082</b>
Direct Payment - Barley	\$32,127
Direct Payment - Wheat	\$215,955
<i>Total Counter Cyclical Payments</i>	<b>\$12,335</b>
Counter Cyclical Payment - Barley	\$12,335
<i>Average Crop Revenue Election Program (ACRE)</i>	<b>\$137,036</b>
ACRE - Direct Payments	\$64,036
ACRE - Revenue Support	\$73,000
<i>Production Flexibility Contracts</i>	<b>\$286,504</b>
Production Flexibility - Barley	\$45,744
Production Flexibility - Oats	\$593
Production Flexibility - Wheat	\$240,167
<i>Mkt. Loss Asst. - Commodity Crops</i>	<b>\$134,151</b>
Market Loss Assistance - Barley	\$14,427
Market Loss Assistance - Oats	\$218
Market Loss Assistance - Wheat	\$119,506
<i>Market Loss Assistance - Non-commodity</i>	<b>\$20,659</b>
Market Loss Assistance - Dairy	\$20,659
<i>Oilseed Program</i>	<b>\$1,044</b>
Oilseed Program - Canola	\$1,044
<i>Deficiency Payments</i>	<b>\$0</b>
Advance Deficiency - Wheat	\$32,174
Deficiency - Wheat	\$-32,174

<i>Loan Deficiency Payments</i>	<b>\$215,671</b>
Loan Deficiency - Barley	\$129,886
Loan Deficiency - Canola Oil	\$6,980
Loan Deficiency - Wheat	\$78,805
<i>Total Dairy Program</i>	<b>\$103,115</b>
Milk Income Loss Contract Payment	\$78,448
Milk Income Loss Transitional Payment	\$20,181
Dairy Economic Loss Assistance Program	\$4,485
<i>Misc. Farm - Subsidies</i>	<b>\$104</b>
Interest Penalty Payments	\$104
<i>Hard Winter Wheat Incentive Program</i>	<b>\$1,157</b>
Hard Winter Wheat Incentive Payment	\$1,157

**Conservation subsidy breakdown**

Subsidy Program	Total Payments 1995-2010
<b>Subtotal, Conservation Programs</b>	<b>\$234,129</b>
<i>Conservation Reserve Program</i>	<b>\$218,582</b>
CRP - Annual Land Rental	\$208,166
CRP - Cost Share	\$10,416
<i>Agricultural Conservation Program</i>	<b>\$14,598</b>
ACP - Long Term Agreement	\$14,598
<i>Emergency Conservation</i>	<b>\$949</b>
Emergency Conservation - Drought	\$949


**Disaster subsidy breakdown**

Subsidy Program	Total Payments 1995-2010
<b>Subtotal, Disaster Payments</b>	<b>\$163,801</b>
<i>Misc. Disaster Payments</i>	<b>\$154,675</b>
Crop Disaster - Program	\$149,720
Quality Losses Program	\$4,955
<i>Livestock Disaster / Emergency</i>	<b>\$3,078</b>
Emergency Livestock Feed Assistance	\$3,078
Livestock Compensation Program	\$6,048

**Note:** The information on conservation spending for 2010 is incomplete due to missing data from USDA's Natural Resource Conservation Service. Payment data currently are not included for the Environmental Quality Incentives Program, but will be added once NRCS makes it available.

The information provided for the Wetland Reserve Program (WRP) provides an inaccurate picture of how WRP payments are distributed. USDA's Natural Resource Conservation Service uses title companies as intermediaries to finalize wetlands easements under the Wetlands Reserve Program. As a result, the data provided to us shows large sums of money going to these title companies. In reality, the payments are ultimately distributed to landowners participating in the WRP.

Unfortunately, NRCS has not provided the data to show where these farms and wetlands are located or which farmers or landowners are enrolling in the program, so EWG is unable to allocate these large sums of money to individuals beyond the title companies. Therefore, these companies skew the conservation rankings and payment concentration, which EWG cannot avoid unless and until NRCS makes available the additional farm attribution data. Therefore, we have not included WRP payments in the 2010 data update.

USDA subsidy information for **New Rockport Colony Inc****Ownership shares for New Rockport Colony Inc**Pick year for ownership information 

USDA county office/Ownership:	Percentage Share*
<b>New Rockport Colony Inc</b>	
<b>ownership information from 2010</b>	
<b>Teton County, Montana</b>	
<a href="#">Joseph J Wipf</a>	N/A*
<a href="#">John S Wipf</a>	N/A*
<a href="#">Elias E Wipf</a>	N/A*
<a href="#">Paul G Waldner</a>	N/A*
<a href="#">Mary P Waldner</a>	N/A*
<a href="#">Theresa G Wipf</a>	N/A*
<a href="#">Steven J Wipf</a>	N/A*
<a href="#">Dan E Wipf</a>	N/A*
<a href="#">Mary G Waldner</a>	N/A*
<a href="#">Dora E Wipf</a>	N/A*
<a href="#">Albert G Hofer</a>	N/A*
<a href="#">Susanna J Wipf</a>	N/A*
<a href="#">Jonathan G Hofer</a>	N/A*
<a href="#">Rebecca S Wipf</a>	N/A*
<a href="#">David J Wipf</a>	N/A*
<a href="#">John J Wipf</a>	N/A*
<a href="#">Mary G Waldner</a>	N/A*
<a href="#">George P Hofer</a>	N/A*
<a href="#">Rebecca D Hofer</a>	N/A*
<a href="#">Rachel G Waldner</a>	N/A*
<a href="#">George G Waldner</a>	N/A*
<a href="#">Annie G Wipf</a>	N/A*
<a href="#">Barbara E Wipf</a>	N/A*
<a href="#">Elias P Wipf</a>	N/A*
<a href="#">Barbara E Wipf</a>	N/A*
<a href="#">Paul S Wipf</a>	N/A*

<u>Judith J Wipf</u>	N/A*
<u>Clara G Wipf</u>	N/A*
<u>Pauline M Hofer</u>	N/A*
<u>Ida J Wipf</u>	N/A*
<u>Mary J Wipf</u>	N/A*
<u>Katie G Wipf</u>	N/A*
<u>Marcus G Hofer</u>	N/A*
<u>Tobias J Wipf</u>	N/A*
<u>Junia J Wipf</u>	N/A*
<u>Miriam J Wipf</u>	N/A*
<u>Rebecca J Wipf</u>	N/A*
<u>Rosa M Wipf</u>	N/A*
<u>Martha D Wipf</u>	N/A*
<u>Christina D Wipf</u>	N/A*
<u>Amenda P Wipf</u>	N/A*
<u>Susie M Wipf</u>	N/A*
<u>Jacob M Wipf</u>	N/A*
<u>Lillian P Waldner</u>	N/A*
<u>Paul P Wipf</u>	N/A*
<u>Melissa E Wipf</u>	N/A*
<u>John P Waldner</u>	N/A*
<u>Luke P Wipf</u>	N/A*
<u>Sarah P Waldner</u>	N/A*
<u>Arnie P Wipf</u>	N/A*
<u>Ted M Wipf</u>	N/A*
<u>Johann D Wipf</u>	N/A*
<u>Joel G Hofer</u>	N/A*
<u>Mike M Wipf</u>	N/A*
<u>Rita P Wipf</u>	N/A*
<u>Michelle E Wipf</u>	N/A*
<u>Emma P Wipf</u>	N/A*
<u>Glen P Waldner</u>	N/A*
<u>Jordan E Wipf</u>	N/A*
<u>Justina P Waldner</u>	N/A*
<u>Dora E Wipf</u>	N/A*
<u>Mike J Wipf</u>	N/A*
<u>David G Waldner</u>	N/A*
<u>Susie G Wipf</u>	N/A*
<u>Esther J Wipf</u>	N/A*
<u>Susanna D Wipf</u>	N/A*
<u>Debbi D Waldner</u>	N/A*
<u>Rebecca D Waldner</u>	N/A*

<u>Jason S Wipf</u>	N/A*
<u>Anita S Wipf</u>	N/A*
<u>Tim D Waldner</u>	N/A*
<u>Rachel S Wipf</u>	N/A*
<u>Lisa D Waldner</u>	N/A*
<u>Laura S Wipf</u>	N/A*
<u>Sam D Waldner</u>	N/A*
<u>Annie D Waldner</u>	N/A*
<u>Leona S Wipf</u>	N/A*
<u>Albert J Wipf</u>	N/A*
<u>Clara D Waldner</u>	N/A*
<u>Joshua S Wipf</u>	N/A*
<u>Brandon J Wipf</u>	N/A*
<u>Sam S Wipf</u>	N/A*
<u>Dora S Waldner</u>	N/A*
<u>Lydia J Wipf</u>	N/A*
<u>Linda S Wipf</u>	N/A*
<u>Caleb A Wipf</u>	N/A*
<u>Hardy D Wipf</u>	N/A*
<u>Ike D Wipf</u>	N/A*
<u>Andy D Wipf</u>	N/A*
<u>Linda D Wipf</u>	N/A*
<u>Travis D Wipf</u>	N/A*
<u>Rebecca A Wipf</u>	N/A*
<u>Kevin S Wipf</u>	N/A*
<u>Steve S Wipf</u>	N/A*
<u>Eli E Wipf</u>	N/A*
<u>Katie J Wipf</u>	N/A*
<u>Jeffery S Wipf</u>	N/A*
<u>Tyler I Wipf</u>	N/A*
<u>Leann D Wipf</u>	N/A*
<u>Rebekah P Waldner</u>	N/A*

\* According to USDA percentage shares for ownership may not reflect share of subsidy payments. EWG review shows that share information on file with USDA may not always equal 100 percent. Most recent percentage share information is from 2008. Future release of this information was barred by law in the 2008 Farm Bill.

**Note:** The information on conservation spending for 2010 is incomplete due to missing data from USDA's Natural Resource Conservation Service. Payment data currently are not included for the Environmental Quality Incentives Program, but will be added once NRCS makes it available.

The information provided for the Wetland Reserve Program (WRP) provides an inaccurate picture of how WRP payments are distributed. USDA's Natural Resource Conservation Service uses title companies as intermediaries to finalize wetlands easements under the Wetlands Reserve Program. As a result, the data provided to us shows large sums of money going to these title companies. In reality, the payments are ultimately distributed to landowners participating in the WRP.

Unfortunately, NRCS has not provided the data to show where these farms and wetlands are located or which farmers or landowners are enrolling in the program, so EWG is unable to allocate these large sums of money to individuals

19761211103116000010100000020080665010 0600000011301620000000855653  
 0000000855653  
 300013308NEW HORIZONS YOUTH RANCH INC %  
 DANIEL RODGERS 4200 W KOOTENAI RD REXFORD  
 MT59930-974300000331 20040911500000000010120081220071224010  
 1200000000243850000000245629 0000000245629 052  
 810299516NEW INDUSTRIES INC  
 % ED LAMB FIRST NATL BANK LEWISTOWN MT59457-000000000631  
 196908200919200000132000000 97020 04  
 810401663NEW LIFE ASSEMBLY  
 3950 TEMPLE PL BILLINGS MT59102-730500000337  
 198203110001007029101000000 91060 12  
 810357702NEW LIFE ASSEMBLY OF GOD  
 PO BOX 865 515 NH AVE NORTH LEWISTOWN MT59457-000016780397  
 196408110001002029501000000 00060 03  
 382669571NEW LIFE CENTER UNITED PENTECOSTAL CHURCH  
 1418 5TH AVE W KALISPELL MT59901-552214110397  
 19580401000000000010100000020061200020 12000000000000000000000000000000  
 00000000000000  
 810381806NEW LIFE FELLOWSHIP OF MONTANA INC TRAILS END RANCH  
 PO BOX 460 EKALAKA MT59324-046000000331  
 19810511500600700010100000020081265010 1200000016615030000000660197  
 0000000626572  
 810461444NEW LIFE MISSION  
 PO BOX 1597 POPLAR MT59255-159700000331  
 19900911500556000010100000020080943010 0900000001072010000000054331  
 0000000054331  
 431958250NEW LIFE PLAYERS THEATRE COMPANY %  
 TODD HOBERECHT 123 N 10TH AVE BOZEMAN  
 MT59715-320300000331 200205115000000000101200612 03020 12  
 A65  
 810472974NEW LIFE VICTORY CENTER  
 PO BOX 847 COLUMBUS MT59019-084770600397  
 198506110001000000101000000 00060 12  
 816009716NEW MIAMI COLONY  
 400 NEW MIAMI RD CONRAD MT59425-000000004031  
 195501200029000000101000000 00000 12  
 810390655NEW NORTH BITTERROOT LUTH MISS  
 PO BOX 27 LOLO MT59847-002717090391  
 1941071100000000000501000000 00060 12  
 810239839NEW ROCKPORT COLONY  
 RTE 2 BOX 131 CHOTEAU MT59422-910700004031  
 200906200000000000101000000 00000 12  
 X99  
 760830567NEXT STEP HOUSING %  
 MATTHEW M HOPKINS 1332 RIVER ST MISSOULA  
 MT59801-170300000331 20070411600000000010120100720081233010  
 1200000000521540000000080877 0000000080877 P72  
 810480143NIBS AND EDNA ALLEN FOUNDATION %  
 NANCY D LARSON PO BOX 1435 MILES CITY  
 MT59301-143500000331 19930210460200000010100000020080664001  
 0600000028038590000000371381 C-O EDNA R ALLEN  
 204075793NINE MILE COMMUNITY CENTER %  
 CAROLYN L DEMIN PO BOX 460432 HUSON  
 MT59846-043200000331 20060311500000000010100000020081222020  
 1200000000216900000000015256 0000000015182 P28

IRS EO/BMF Data Decoded

Subject: New Rockport Colony, Choteau, MT 59422

EO/BMF Name: New Rockport Colony

EO File URL: [http://www.irs.gov/taxstats/charitablestats/article/0,,id=97186,00.html]

EO File by State: Montana

EO File MS-DOS Name: EO\_MT.EXE

EO File Updated: 11-12-09

EO File Date: 12/7/09

EO File EO/BMF Data Sequence:

810239839NEW ROCKPORT COLONY

RTE 2 BOX 131

CHOTEAU

MT59422-910700004031

200906200000000000101000000

00000 12

X99

Note:

The font of this data sequence, as Times New Roman, is not the same as the font of the original EO/BMF data so the spacing steps of this data sequence may be different from the original EO/BMF data. The data fields are the same as the original EO/BMF data.

EO/BMF data sequence decoded for EIN, IRC Section, and Ruling Date:

<u>EO/BMF Data</u>	<u>EO/BMF Data Field</u>
810239839	Employer Identification Number (EIN)
NEW ROCKPORT COLONY	Primary Name of Organization
(no data)	In Care of Name (CO) (if present)
RTE 2 BOX 131	Street Address
CHOTEAU	City
MT	State
59422-9107	Zip Code (note: Zip+4)
0000	Group Exemption Number (GEN)
40	Subsection Code (SS)
3	Affiliation Code (AF)
1	Classification Code(s) (CL)
200906	Ruling Date (RD)

<u>Subsection Code</u>	<u>Classification Code</u>	<u>IRC Section (IRM Table)</u>	<u>IRC Section (SOI Table)</u>
40	1	501(d) Apostolic and religious organization	501(d) Apostolic and Religious Org.

<u>Ruling Date Data</u>	<u>Ruling Date Data Form</u>	<u>Ruling Date</u>
200906	YYYYMM (year and month)	06/2009

[Sign In](#) | [Cart](#) | [Newsletter](#)

1-800-MELISSA

[Products](#)[Solutions](#)[Downloads & Trials](#)[Support](#)[Resources](#)

# Get a list of **new homeowners** in your area

Learn: [Name & address](#) [Purchase price](#) [Dwelling type](#) [Lender name](#) [Home equity](#) [Mortgage amount & type](#)  
Over 75,000 added each week ► [Click here to start](#)

## Nonprofit Organization Lookup

Enter a 5-digit ZIP Code, organization name or 9-digit Tax ID

NEW ROCKPORT COLONY	
Address	RTE 2 BOX 131 CHOTEAU, MT 59422-9107 <a href="#">MapG</a> <a href="#">MapY</a> <a href="#">MapV</a>
IRS Subsection	501(d) - A religious and apostolic association.
Type of Organization	Corporation
Deductibility	Contributions are NOT deductible
Tax I.D. Number	810239839
Exempt Since	06-2009
Form 990 Requirement	Not required to file 990
Classification	Religion Related, Spiritual Development N.E.C.
Share with others information about this Nonprofit - like the web site, e-mail address, how to donate or any corrections to the data shown.	
<input type="button" value="Post a Message"/>	

### Messages

[How Can We Improve this Lookup?](#) | [Email to a Friend](#) | [Lookups Forum](#) | [Terms of Use](#)





1-800-MELISSA

[Sign In](#) | [Cart](#) | [Newsletters](#) | [Search](#)

[Products](#) [Solutions](#) [Downloads & Trials](#) [Support](#) [Resources](#) [Lookups](#) [Contact Us](#)

Get a list of **new homeowners** in your area

Learn: [Name & address](#) [Purchase price](#) [Dwelling type](#) [Lender name](#) [Home equity](#) [Mortgage amount & type](#)

Over 75,000 added each week [Click here to start](#)

## Nonprofit Organization Lookup

[Help](#)

[Index](#)

Enter a 5-digit ZIP Code, organization name or 9-digit Tax ID

NEW ROCKPORT COLONY	
Address	RTE 2 BOX 131 CHOTEAU, MT 59422-9107 <a href="#">MapG</a> <a href="#">MapY</a> <a href="#">MapV</a>
IRS Subsection	501(d) - A religious and apostolic association.
Type of Organization	Corporation
Deductibility	Contributions are NOT deductible
Tax I.D. Number	810239839
Exempt Since	06-2009
Form 990 Requirement	Not required to file 990
Classification	Religion Related, Spiritual Development N.E.C.
Share with others information about this Nonprofit - like the web site, e-mail address, how to donate or any corrections to the data shown.	
<input type="button" value="Post a Message"/>	

Messages

[How Can We Improve this Lookup?](#) | [Email to a Friend](#) | [Lookups Forum](#) | [Terms of Use](#)



1-800-MELISSA

[Products](#)[Solutions](#)[Downloads & Trials](#)[Sign In](#) | [Cart](#) | [Newsletters](#) | [Search](#)[Support](#)[Resources](#)[Lookups](#)[Contact Us](#)[Free Lookups](#)[Home](#) > [Lookups](#) > Nonprofit Organization Lookup[Help](#)

## 13+ data quality tools for developers

1-800-MELISSA

[click here to download your free trials >>](#)

MELISSA DATA

Enter a 5-digit ZIP Code,  
organization name or 9-digit Tax ID

### Use this LookUp to:

- Find information on over 1.4 million registered nonprofit organizations in the United States
- Get organization name, assets, income, and IRS subsection
- Select organization for contact name and address, type of foundation and organization
- Get deductibility status, classification, Form 990, and more

### NEW ROCKPORT COLONY

Address	RT 2 BOX 131 CHOTEAU, MT 59422-0000 <a href="#">MapG</a> <a href="#">MapY</a> <a href="#">MapV</a>
IRS Subsection	501(d) - A religious and apostolic association.
Type of Organization	Corporation
Deductibility	Contributions are NOT deductible
Tax I.D. Number	810239839
Exempt Since	06-2009
Form 990 Requirement	Not required to file 990
Classification	Religion Related, Spiritual Development N.E.C.

Share with others information about this Nonprofit - like the web site, e-mail address, how to donate or any corrections to the data shown.

### Messages

[How Can We Improve this Lookup?](#) | [Send to a Friend](#) | [Lookups Forum](#) | [Terms of Use](#)

[Home](#)[Notifications](#)[Reach Us](#)Keep our server humming, [Donate](#).

## HUTTERITE CONTACTS

## GO TO MAIN INDEX

S Netley, Petersfield, MB R0C 2L0  
 L Neu Muehl, Drumheller, AB T0J 0Y0  
 L Neudorf, Crossfield, AB T0M 0S0  
 S Neuhof, Mountain Lake, MN 56159-9752  
 L New Elm Spring, Magrath, AB T0K 1J0  
 S New Elm Spring, Ethan, SD 57334-5206  
 L New Miami, Conrad, MT 59425  
 L New Rockport, New Dayton, AB T0K 1P0  
 L New Rockport, Choteau, MT 59422  
 S New Rosedale, Portage La Prairie, MB R1N 3B7  
 D New York, Lethbridge, AB T1J 3Z8  
 L Newdale, Milo, AB T0L 1L0  
 S Newdale, Brandon, MB R7A 6Y8  
 S Newdale, Elkton, SD 57026-6628  
 L Newell, Bassano, AB T0J 0B0  
 S Newhaven, Argyle, MB R0C 0B0  
 S Newport, Claremont, SD 57432-5808  
 S Norfeld, White, SD 57276  
 S Norquay, Oakville, MB R0H 0Y0  
 D North Harlem, Harlem, MT 59526  
 S Northern Breeze, Portage La Prairie, MB R1N 3C5

New Rockport Lehrerleut

R. R. 2, Box 131

Choteau, MT 59422

Established From New Rockport, New Dayton, AB T0K 1P0

[Google Map](#)**Manager George Waldner**

406-466-2112

**fax 5823****Minister Elias P Wipf**

406-466-2400

**Second Minister John J. Wipf**

3002

Missing info? Suggestion? Let us know:

Contact Information for Hutterite colonies as USDA farm subsidy recipients

Subject:

[Original Subject: New Rockport Colony, Choteau, MT 59422]

[Subject for Section NE 1: New Rockport Colony Inc, Choteau, MT 59422]

(note: both names confirmed as same identity)

> Contact Information

1) IRS EO/BMF data

Address:

New Rockport Colony

Rte 2 Box 131

Choteau, MT 59422-9107

2) Hutterite Directory

Phone:

1) Elias P Wipf, Minister: [406-466-2400]

2) George Waldner, Manager: [406-466-2112]

Address:

New Rockport Colony

R. R. 2, Box 131

Choteau, MT 59422

Address verification results from [www.melissadata.com]:

1) For (1) IRS EO/BMF data:

Address verified for:

200 18th Rd NW

Choteau, MT 59422-9107

Note: LACSLink updated the address from a rural-style (RR 1 Box 2) to a city-style address  
(123 Main St)

2) For (2) Hutterite Directory:

Address verified for:

200 18th Rd NW

Choteau, MT 59422-9107

Note: LACSLink updated the address from a rural-style (RR 1 Box 2) to a city-style address  
(123 Main St)

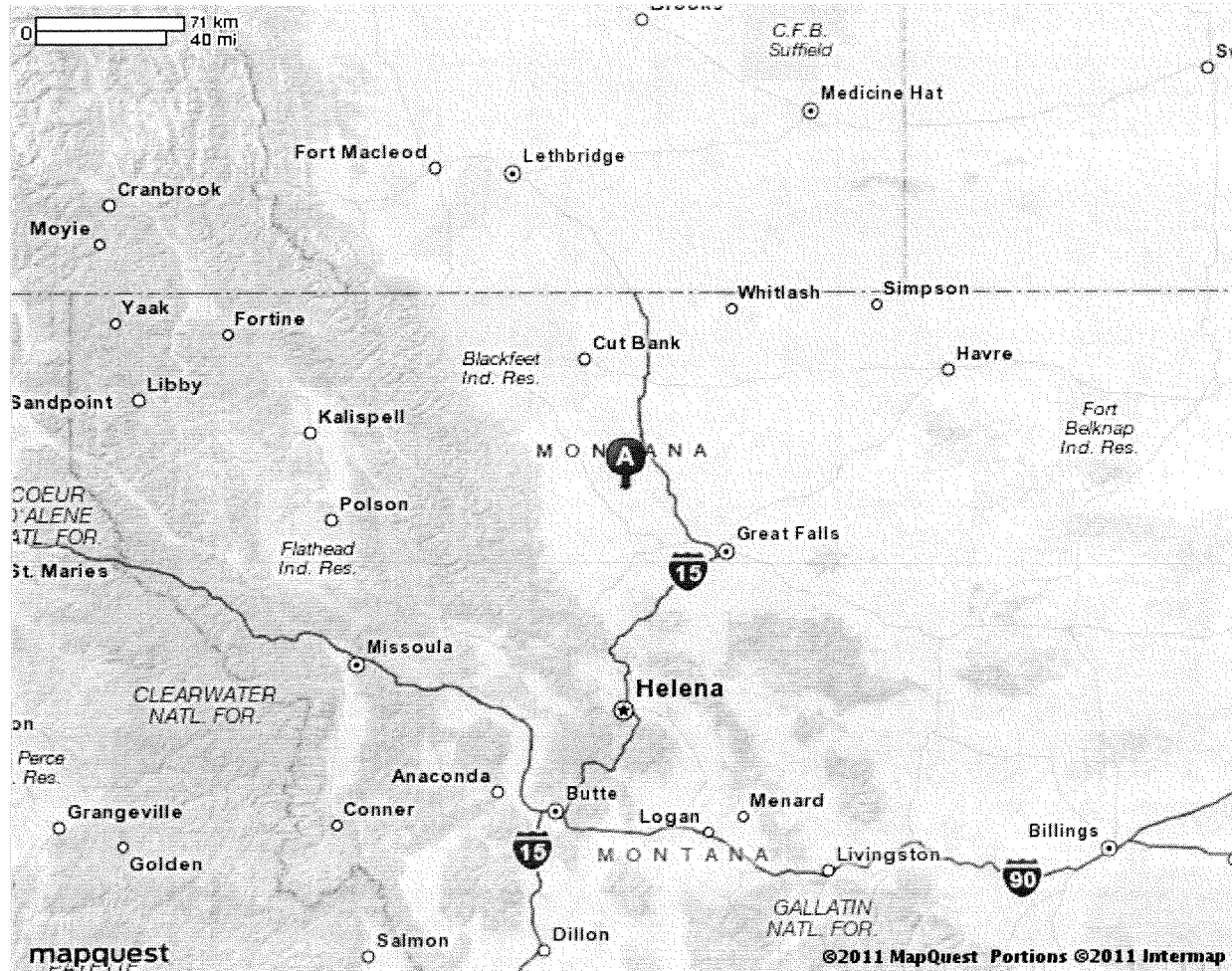


# MAPQUEST

Notes

## Map of New Rockport Colony School

200 18th Rd NW, Choteau, MT 59422 -  
(406) 466-2112



All rights reserved. Use subject to [License/Copyright](#) | [Map Legend](#)

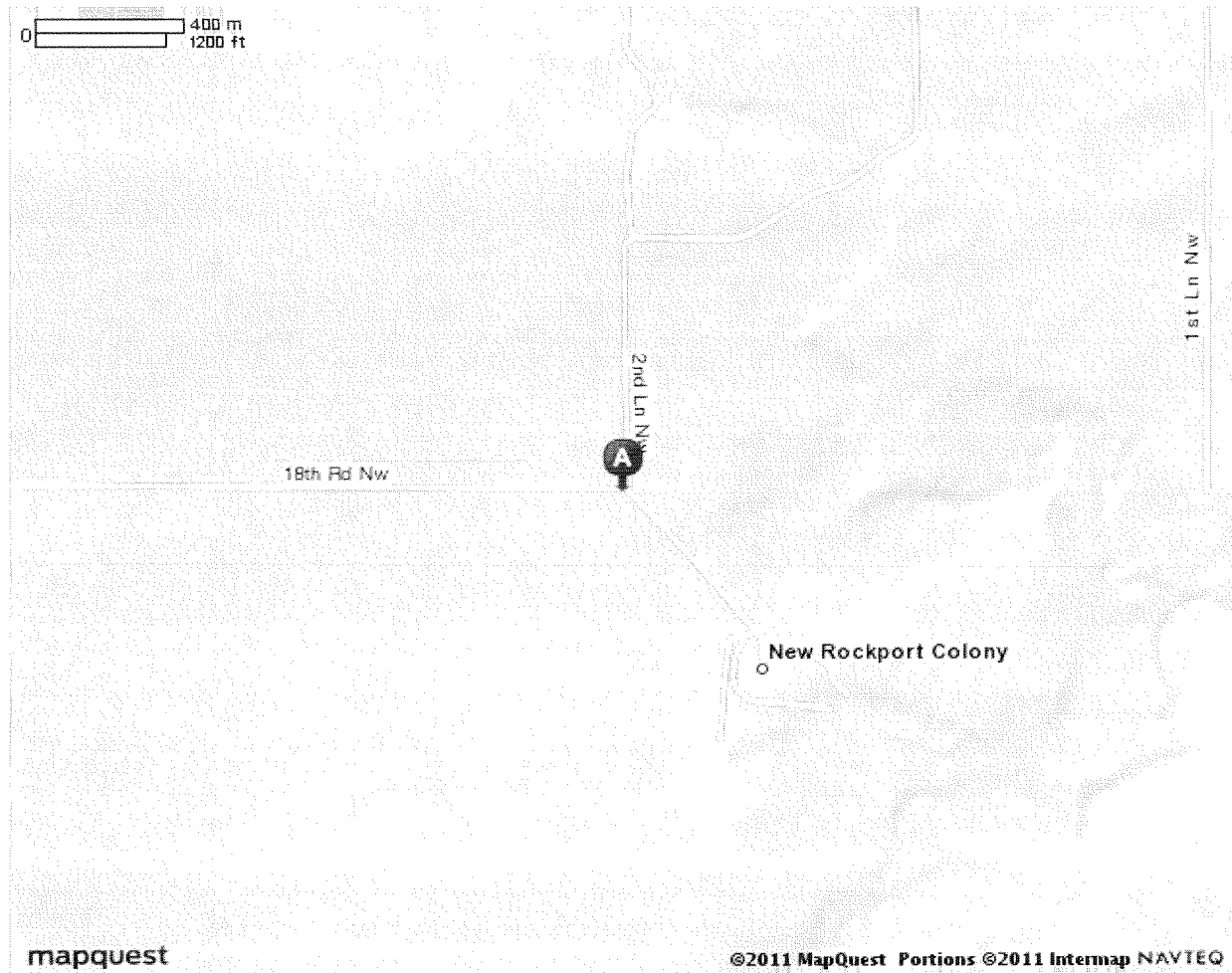
Directions and maps are informational only. We make no warranties on the accuracy of their content, road conditions or route usability or expeditiousness. You assume all risk of use. MapQuest and its suppliers shall not be liable to you for any loss or delay resulting from your use of MapQuest. Your use of MapQuest means you agree to our [Terms of Use](#)

**MAPQUEST.**

Notes

**Map of New Rockport Colony School**

200 18th Rd NW, Choteau, MT 59422 -  
(406) 466-2112



[All rights reserved. Use subject to License/Copyright](#) | [Map Legend](#)

Directions and maps are informational only. We make no warranties on the accuracy of their content, road conditions or route usability or expeditiousness. You assume all risk of use. MapQuest and its suppliers shall not be liable to you for any loss or delay resulting from your use of MapQuest. Your use of MapQuest means you agree to our [Terms of Use](#)

**MAPQUEST.**

Notes

**Map of New Rockport Colony School**

200 18th Rd NW, Choteau, MT 59422 -  
(406) 466-2112



All rights reserved. Use subject to [License/Copyright](#) | [Map Legend](#)

Directions and maps are informational only. We make no warranties on the accuracy of their content, road conditions or route usability or expeditiousness. You assume all risk of use. MapQuest and its suppliers shall not be liable to you for any loss or delay resulting from your use of MapQuest. Your use of MapQuest means you agree to our [Terms of Use](#)





# MAPQUEST.

Notes

## Trip to New Rockport Colony School

200 18th Rd NW, Choteau, MT 59422 -

(406) 466-2112

63.09 miles - about 1 hour 12 minutes



### Great Falls, MT



1. Start out going **EAST** on **5TH AVE S** toward **5TH ST S / I-15-BR S.**

go 0.0 mi



2. Turn **RIGHT** onto **5TH ST S / I-15-BR S.**

go 0.4 mi



3. Turn **RIGHT** onto **10TH AVE S / US-89 N / I-15-BR S / MT-200 W / MT-3 N.** Continue to follow **US-89 N / I-15-BR S / MT-200 W.**

go 2.0 mi



4. Merge onto **I-15 N** toward **SHELBY.**

go 33.5 mi



5. Take the **MT-221 / MT-379** exit, **EXIT 313**, toward **DUTTON.**

go 0.3 mi



6. Turn **LEFT** onto **MT-221 / MT-379.** Continue to follow **MT-221.**

go 1.1 mi



7. Turn **RIGHT** to stay on **MT-221.**

go 19.0 mi



8. Turn **RIGHT** onto **5TH LN NW.**

go 3.8 mi



9. Go **STRAIGHT.**

go 0.1 mi



10. Turn **RIGHT** onto **18TH RD NW.**

go 2.9 mi



11. **200 18TH RD NW.**

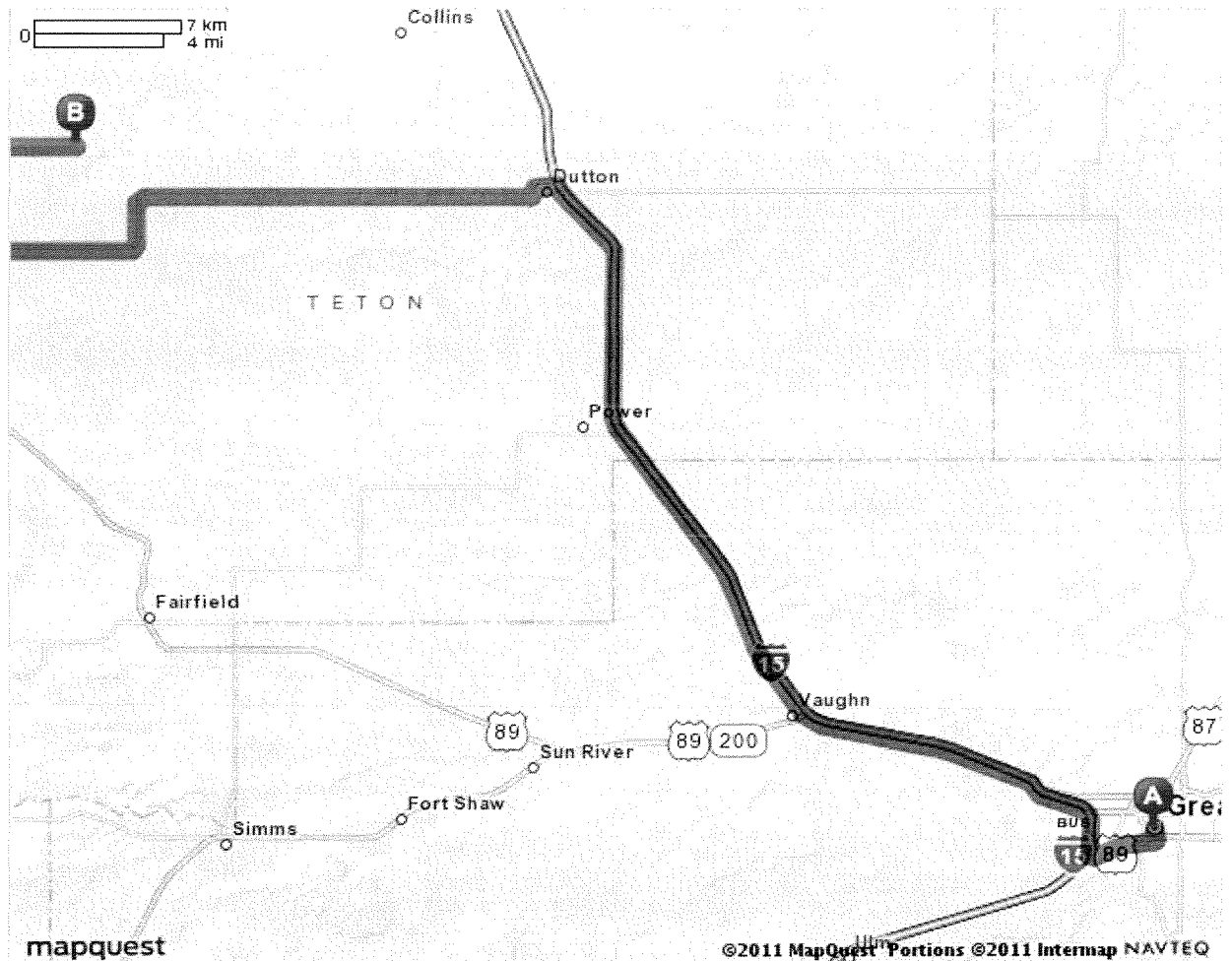
go 0.0 mi



**New Rockport Colony School - (406) 466-2112**  
**200 18th Rd NW, Choteau, MT 59422**

Total Travel Estimate : 63.09 miles - about 1 hour 12 minutes

### Route Map [Hide](#)



All rights reserved. Use subject to [License/Copyright](#) | [Map Legend](#)

Directions and maps are informational only. We make no warranties on the accuracy of their content, road conditions or route usability or expeditiousness. You assume all risk of use. MapQuest and its suppliers shall not be liable to you for any loss or delay resulting from your use of MapQuest. Your use of MapQuest means you agree to our [Terms of Use](#)

List of Evidence for Hutterite colonies as USDA farm subsidy recipients

Subject:

[Original Subject: Osterbauer Hutterian Brethren Inc, Gildford, MT 59525]

[Subject for Section NE 1: Osterbauer Colony Inc, Gildford, MT 59525]

(note: both names confirmed as same identity)

Location by State: Montana

Form and Version of Evidence:

[Short Form for Original Evidence (Long Form) and New Evidence 1]

Timeframe of Evidence as Webpages: 2009-2011

Status: Confirmed as EO (Exempt Organization)

Topic: Short Form includes Findings from Original Evidence (Long Form) and  
New Evidence 1, and Conclusion from New Evidence 1

(page 1)

Section SF. List of Short Form of Evidence for OE and NE 1

- 1) EWG 'Search Result' and 'Farm Location(s)' webpages (10/24/2009) for data 1995-2006  
Both from Environmental Working Group's Farm Subsidy Database - [<http://farm.ewg.org/>]  
Evidence included: yes
- 2) EWG 'Ownership Interest(s)' webpage(s) (10/24/2009) for data 1995-2006  
From Environmental Working Group's Farm Subsidy Database - [<http://farm.ewg.org/>]  
Evidence included: yes
- 3) EWG dataset (7/20/2011) for data 1995-2010  
From Environmental Working Group's Farm Subsidy Database - [<http://farm.ewg.org/>]  
Evidence included: yes
- 4) IRS Exempt Organization (EO) data webpage(s) from [[www.irs.gov](http://www.irs.gov)]  
EO File URL: [<http://www.irs.gov/taxstats/charitablestats/article/0,,id=97186,00.html>]  
EO File Date (for OE): (12/7/2009 is date EO file was downloaded from IRS website to CD)  
EO File Date (for NE 1): (not included)  
Evidence included: yes
- 5) IRS EO/BMF Data Decoded page  
Evidence included: yes
- 6) Melissa Data webpage(s) (10/24/2009) and (7/20/2011) from [[www.melissadata.com](http://www.melissadata.com)]  
Evidence included: yes
- 7) Manta data webpage(s) (10/24/2009) from [[www.manta.com](http://www.manta.com)]  
Evidence included: yes
- 8) Hutterite Surnames page  
Evidence included: yes
- 9) Hutterite Directory webpage(s)  
From [[www.cedrontech.com](http://www.cedrontech.com)], or link from [[www.hutterites.org](http://www.hutterites.org)]  
Evidence included: no
- 10) Contact Information page(s)  
Evidence included: yes
- 11) MapQuest webpage(s) (5/25/2011) from [[www.mapquest.com](http://www.mapquest.com)]  
Evidence included: yes

List of Evidence for Hutterite colonies as USDA farm subsidy recipients

Subject:

[Original Subject: Osterbauer Hutterian Brethren Inc, Gildford, MT 59525]

[Subject for Section NE 1: Osterbauer Colony Inc, Gildford, MT 59525]

(note: both names confirmed as same identity)

Form and Version of Evidence:

[Short Form for Original Evidence (Long Form) and New Evidence 1]

(page 2)

Note:

All evidence has been introduced for the original evidence (long form) and/or the new evidence 1, except the 'Contact Information' page and the 'MapQuest' webpage which are introduced as evidence for the 'Short Form of Evidence for OE and NE 1'.

List of Evidence for Hutterite colonies as USDA farm subsidy recipients

Subject: Osterbauer Hutterian Brethren Inc, Gildford, MT 59525

Location by State: Montana

Status: Investigation as EO (Exempt Organization)

Topic: Findings, for Section LF and Section SF, Version 1

Findings (for Section LF and Section SF, Version 1):

1:

Osterbauer Hutterian Brethren Inc is confirmed as a Hutterite colony and member of the Hutterian Brethren Church based on name and data for ID as a Hutterite colony.

Data for Osterbauer Hutterian Brethren Inc for ID as a Hutterite colony:

1) Name: Osterbauer Hutterian Brethren Inc, Gildford, MT 59525

2) EWG/USDA ownership shares data, Hutterite Surnames: Stahl

(note: data is for Osterbauer Hutterian Brethren Inc, no data for Osterbauer Colony Inc)

2:

IRS EO/BMF data found but the organization name is not the same as the USDA business name. The 2 names are in the same location and there is a possibility that the 2 names are the same identity.

USDA Business Name and Location:

[Osterbauer Hutterian Brethren Inc, Gildford, MT 59525]

IRS Organization Name and Location:

[Osterbauer Colony, Gildford, MT 59525-0149]

If the 2 names are the same identity then the IRC section '501(d) Apostolic and religious organization' and the ruling date 12/1991 indicate the organization received USDA farm subsidies during the timeframe 1995-2006 as a tax-exempt nonprofit religious organization.

3:

Comparison of IRS EO/BMF data with NCCS, Melissa Data, and TaxExemptWorld.com data:

[Data Date: (IRS 12/7/2009), (NCCS, Melissa Data, and TaxExemptWorld.com, 10/24/2009)]

[Data: EIN, Organization Name, Location by State, IRC Section, Ruling Date]

[810469907, Osterbauer Colony, MT, 501(d), 12/1991 = IRS]

[810469907, Osterbauer Colony, MT, 501(d), 1991.....= NCCS]

[810469907, Osterbauer Colony, MT, 501(d), 12-1991 = Melissa Data]

[no data....., Osterbauer Colony, MT, 501(d), 12/1991 = TaxExemptWorld.com]

Comparison of data demonstrates all data is the same basic data.

4:

IRS EO/BMF data indicates the organization is not required to file Form 990. Data from NCCS, Melissa Data, and TaxExemptWorld.com for the same organization indicates the organization is not required to file Form 990. The organization is classified as IRC section 501(d) and files Form 1065 so the data for Form 990 is correct.

NCCS data for organization name is the same as the IRS organization name and indicates the organization is active as of 10/24/09.

5:

Different Business Names:

1) EWG/USDA farm subsidy data: Osterbauer Colony Inc

(Section LF(A)List 1(2)), (Section SF(A)List 1(2))

6:

Dataset for timeframe 1995-2006:

Identity of USDA farm subsidy recipient:

[Osterbauer Hutterian Brethren Inc, Gildford, MT 59525]

USDA farm subsidy total:

1) Subsidy Total 1995-2006: \$630,315.59 (note: exact calculation)

2) Subsidy Payments 1995-2006 Total: \$630,316 (note: rounded off calculation)

IRC Section: (unknown)

Ruling Date: (unknown)

Operating As: Hutterite colony

> Findings for Section NE 1, for:

a) Original Subject: Osterbauer Hutterian Brethren Inc, Gildford, MT 59525

b) Subject for Section NE 1: Osterbauer Colony Inc, Gildford, MT 59525

(page 1)

1:

Refer to the original findings for Section LF for data. This findings includes updated data.

2(a):

The original subject for the list of evidence is [Osterbauer Hutterian Brethren Inc, Gildford, MT 59525] and received USDA farm subsidies during the timeframe 1995-2006. The subject for New Evidence 1 is [Osterbauer Colony Inc, Gildford, MT 59525] and received USDA farm subsidies during the timeframe 1995-2010. The USDA farm subsidy data record will show these 2 organizations are the same identity. The data is:

a) 'Farm Location(s)' (addresses on file) subsidy payments data from Section LF and Section NE 1.

b) 'Summary' data from Section LF and Section NE 1 for timeframe 1995-2006.

2(b):

USDA farm subsidy data will establish that these names are the same identity:

a) Osterbauer Hutterian Brethren Inc, Gildford, MT 59525 (original subject from Section LF)

b) Osterbauer Colony Inc, Gildford, MT 59525 (subject from Section NE 1)

3:

'Farm Location(s)' (addresses on file) subsidy payments data shows a data conflict. The data conflict will not invalidate the figure [Subsidy Total 1995-2010: \$797,355.24] because 'Programs' (Payment Breakdown) data will validate the figure. The data is:

Total USDA - Subsidies = \$797,355

Subtotal, Farming Subsidies = \$573,223

Subtotal, Conservation Programs = \$28,807

Subtotal, Disaster Payments = \$195,325

(note: EWG will express a exact figure as a rounded off figure for their calculations)

4(a):

The Melissa Data webpage data for [Osterbauer Colony] is the same for the new data from 7/20/2011 and the original data from 10/24/2009 found in Section LF.

4(b):

Comparison of Melissa Data data with [IRS EO/BMF data and Melissa Data data as original data from Section LF]:

[Data Date: (Melissa Data 7/20/2011), (IRS 12/7/2009, Melissa Data 10/24/2009)]

[Data: EIN, Organization Name, Location by State, IRC Section, Ruling Date]

[810469907, Osterbauer Colony, MT, 501(d), 12/1991 = IRS]

[810469907, Osterbauer Colony, MT, 501(d), 12-1991 = Melissa Data]

[810469907, Osterbauer Colony, MT, 501(d), 12-1991 = Melissa Data (7/20/2011)]

Comparison of data demonstrates all data is the same basic data.

4(c):

Melissa Data address comparison:

[Osterbauer Colony, PO Box 149, Gildford, MT 59525-0149 = Melissa Data (10/24/2009)]

[Osterbauer Colony, PO Box 149, Gildford, MT 59525-0149 = Melissa Data (7/20/2011)]

Comparison of data demonstrates the addresses are the same.

> Findings for Section NE 1, for:

a) Original Subject: Osterbauer Hutterian Brethren Inc, Gildford, MT 59525

b) Subject for Section NE 1: Osterbauer Colony Inc, Gildford, MT 59525

(page 2)

4(d):

The Employer Identification Number (EIN) from 4(b) is the same for all 3 datasets so the data is for the same organization. The comparison data for Melissa Data in 4(b) and 4(c) is the same from 7/20/2011 and 10/24/2009.

5:

Findings for USDA farm subsidy data and IRS data:

a:

USDA Business Name and Location:

[Osterbauer Colony Inc, Gildford, MT 59525]

IRS Organization Name and Location:

[Osterbauer Colony, Gildford, MT 59525-0149]

b:

The IRS organization name is not the same as the USDA business name. The difference is the reference term 'Inc'. Data from Melissa Data (7/20/2011) for [Osterbauer Colony] refers to 'Type of Organization' as Corporation. The data is:

a) Name: Osterbauer Colony, PO Box 149, Gildford, MT 59525-0149

b) Type of Organization: Corporation

The data from Melissa Data will establish that the IRS organization name and the USDA business name from 5(a) are the same identity.

6:

Update for findings for IRS data (Section LF and Section NE 1):

a:

The IRS organization name is not the same as the USDA business name. The 2 names can be established as the same identity and their locations are the same. The IRC section is '501(d) Apostolic and religious organization' and the ruling date is 12/1991. Osterbauer Colony Inc, Gildford, MT 59525, is confirmed as a tax-exempt nonprofit religious organization during the timeframe 1995-2010 when the organization received USDA farm subsidies.

7:

Melissa Data can be established as a valid data source for IRS data from [Findings for documentation as evidence for Hutterite colonies as USDA farm subsidy recipients] that will establish that there are 100 organizations with IRS EO/BMF data and Melissa Data data with the same IRS Employer Identification Number (EIN) and Melissa Data data that can be converted to decoded IRS EO/BMF data, so the data is for the same organization.



> Conclusion for Section NE 1, for:

a) Original Subject: Osterbauer Hutterian Brethren Inc, Gildford, MT 59525

b) Subject for Section NE 1: Osterbauer Colony Inc, Gildford, MT 59525

(page 1)

1:

This conclusion is a updated version of the original conclusion for Section LF so refer to this updated conclusion as the new conclusion for Section LF. This conclusion includes a updated dataset with data for timeframe 1995-2010.

2:

Osterbauer Colony Inc, Gildford, MT 59525, is confirmed as a tax-exempt nonprofit religious organization during the timeframe 1995-2010 when the organization received USDA farm subsidies. The organization's IRC section is '501(d) Apostolic and religious organization' and the ruling date is 12/1991.

3:

Dataset for timeframe 1995-2010:

Identity of USDA farm subsidy recipient:

[Osterbauer Colony Inc, Gildford, MT 59525]

USDA farm subsidy total:

1) Subsidy Total 1995-2010: \$797,355.24 (note: exact calculation)

2) Subsidy Payments 1995-2010 Total: \$797,355 (note: rounded off calculation)

(note: 'Subsidy Payments' data shows a data conflict but 'Programs' (Payment Breakdown) data will validate the 'Subsidy Total' figure)

3) 'Summary' data shows that the farm subsidy payment data for the calculation of the USDA farm subsidy total for 1995-2010 applies to 1995-2010.

IRS EO/BMF data (12/7/2009):

1) Name:

[Osterbauer Colony, PO Box 149, Gildford, MT 59525-0149]

2) Employer Identification Number (EIN): 810469907

3) IRC Section: 501(d) Apostolic and religious organization

4) Ruling Date: 12/1991

Melissa Data (7/20/2011):

1) Name:

[Osterbauer Colony, PO Box 149, Gildford, MT 59525-0149]

2) Tax I.D. Number: 810469907

3) IRS Subsection: 501(d) - A religious and apostolic association.

4) Exempt Since: 12-1991

5) Type of Organization: Corporation

Operating As: Hutterite colony as a tax-exempt nonprofit religious organization

> Conclusion for Section NE 1, for:

a) Original Subject: Osterbauer Hutterian Brethren Inc, Gildford, MT 59525

b) Subject for Section NE 1: Osterbauer Colony Inc, Gildford, MT 59525

(page 2)

4:

Identification data:

Name: Osterbauer Colony Inc, Gildford, MT 59525

(note: USDA business name for farm subsidy data timeframe 1995-2010)

A.K.A. (also known as): Osterbauer Hutterian Brethren Inc, Gildford, MT 59525

(note: USDA business name for farm subsidy data timeframe 1995-2006)

Data from Section LF and Section NE 1:

IRS EO/BMF data and Melissa Data:

[Osterbauer Colony, PO Box 149, Gildford, MT 59525-0149]

Manta data: Osterbauer Colony Inc, Rr 160 Box N, Gildford, MT 59525

# environmental working group's Farm Subsidy Database



178,645,065

## **NEW 2007 Direct Payment Subsidy Overview** **NEW Press Release**


[2008 Farm Subsidy Database Update](#)

[2008 Summary](#)

[2008 News Release](#)

[EWG's Policy Analysis Database](#)

**READ MULCH**  
Updates, commentary,  
& your feedback



**NEW!**

- [Full Disclosure: Who really benefits from federal farm subsidies](#)
- [What's in the new Farm Bill 2007 Database?](#)
- [New Farm Bill Web Site Generates Media Storm](#)

[Congressional District Ranking](#)

### **Related Content**

Farms Receiving Government

Payments

Speech: Farm Policy For The Rest of

Us

## **EWG Farm Subsidy Database**

Corporate Subsidy Recipients 1 to 1 of 1 in Montana

Business Name: OSTERBAUER HUTTERIAN

Rank	Name	Location	Subsidy Total 1995-2006
1	Osterbauer Hutterian Brethren Inc	Gildford, MT 59525	\$ 630,315.59

# environmental working group's Farm Subsidy Database



**178,645,215**

## **NEW 2007 Direct Payment Subsidy Overview**

### **NEW Press Release**

[2008 Farm Subsidy Database Update](#)

[2008 Summary](#)

[2008 News Release](#)

[EWG's Policy Analysis Database](#)

**READ MULCH**  
Updates, commentary,  
& your feedback

**NEW!**

- [Full Disclosure: Who really benefits from federal farm subsidies](#)
- [What's in the new Farm Bill 2007 Database?](#)
- [New Farm Bill Web Site Generates Media Storm](#)

[Congressional District Ranking](#)

## **Related Content**

Farms Receiving Government

Payments

Speech: Farm Policy For The Rest of  
Us

## **USDA subsidy information for Osterbauer Hutterian Brethren Inc**

**Osterbauer Hutterian Brethren Inc:** [Summary](#) | [Programs](#) | [Programs by year](#) | [Farm Location\(s\)](#) | [Ownership Interest\(s\)](#)

## **Addresses on file with USDA for Osterbauer Hutterian Brethren Inc**

USDA county office from which subsidies were paid:	Subsidy Payments 1995-2006	Most recent address on file in USDA county office
Hill County, Montana	\$627,390	Osterbauer Hutterian Brethren Inc Gildford, MT 59525
Blaine County, Montana	\$2,925	Osterbauer Colony Inc Gildford, MT 59525
<b>Total</b>	<b>\$630,316</b>	

# environmental working group's Farm Subsidy Database



178,645,249

## NEW 2007 Direct Payment Subsidy Overview NEW Press Release


[2008 Farm Subsidy Database Update](#)

[2008 Summary](#)

[2008 News Release](#)

[EWG's Policy Analysis Database](#)

**READ MULCH**  
Updates, commentary,  
& your feedback



**NEW!**

- [Full Disclosure: Who really benefits from federal farm subsidies](#)
- [What's in the new Farm Bill 2007 Database?](#)
- [New Farm Bill Web Site Generates Media Storm](#)

[Congressional District Ranking](#)

### Related Content

[Farms Receiving Government](#)

[Payments](#)

[Speech: Farm Policy For The Rest of  
Us](#)

### USDA subsidy information for Osterbauer Hutterian Brethren Inc

[Osterbauer Hutterian Brethren Inc: Summary](#) | [Programs](#) | [Programs by year](#) | [Farm Location\(s\)](#) | [Ownership Interest\(s\)](#)

### Ownership shares for Osterbauer Hutterian Brethren Inc

Pick year for ownership information

USDA county office/Ownership:	Percentage Share*
<b>Osterbauer Hutterian Brethren Inc ownership information from 2006 Hill County, Montana</b>	
<a href="#">Larry Stahl</a> Gildford, MT 59525	9.09 %
<a href="#">Ruben J Stahl</a> Gildford, MT 59525	9.09 %
<a href="#">Matilda Stahl</a> Gildford, MT 59525	9.09 %
<a href="#">Brittany K Stahl</a> Gildford, MT 59525	9.09 %
<a href="#">Theresa E Stahl</a> Gildford, MT 59525	9.09 %
<a href="#">Brandon William Stahl</a> Gildford, MT 59525	9.09 %
<a href="#">Josh P Stahl</a> Gildford, MT 59525	9.10 %
<a href="#">Susanna J Stahl</a> Gildford, MT 59525	9.09 %
<a href="#">Mark D Stahl</a> Gildford, MT 59525	9.09 %
<a href="#">Brianna Lynn Stahl</a> Gildford, MT 59525	9.09 %
<a href="#">Esther M Stahl</a> Gildford, MT 59525	9.09 %

\* According to USDA percentage shares for ownership may not reflect share of

Related News Coverage

FSA Fact Sheets

subsidy payments. EWG review shows that share information on file with USDA may not always equal 100 percent.

**Sign up to receive email updates  
from EWG**

**Sign Me Up**

**[www.ewg.org](http://www.ewg.org) is the website for both Environmental Working Group and EWG Action Fund**

**Copyright 2009, Environmental Working Group. All Rights Reserved.**

**Headquarters** 1436 U St. N.W., Suite 100 | Washington, DC 20009 || [Contact Us](#)  
**California Office** 1904 Franklin St. Suite 703 | Oakland, CA 94612 || [Contact Us](#)

**SUPPORT OUR WORK  
CONTRIBUTE NOW**



## EWG Farm Subsidy Database

Corporate Subsidy Recipients **1** to **1** of **1** in Montana

Business Name: **OSTERBAUER**

Rank	Name	Location	Subsidy Total 1995-2010
1	<a href="#">Osterbauer Colony Inc</a>	Gildford, MT 59525	\$ 797,355.24

**Note:** The information on conservation spending for 2010 is incomplete due to missing data from USDA's Natural Resource Conservation Service. Payment data currently are not included for the Environmental Quality Incentives Program, but will be added once NRCS makes it available.

The information provided for the Wetland Reserve Program (WRP) provides an inaccurate picture of how WRP payments are distributed. USDA's Natural Resource Conservation Service uses title companies as intermediaries to finalize wetlands easements under the Wetlands Reserve Program. As a result, the data provided to us shows large sums of money going to these title companies. In reality, the payments are ultimately distributed to landowners participating in the WRP.

Unfortunately, NRCS has not provided the data to show where these farms and wetlands are located or which farmers or landowners are enrolling in the program, so EWG is unable to allocate these large sums of money to individuals beyond the title companies. Therefore, these companies skew the conservation rankings and payment concentration, which EWG cannot avoid unless and until NRCS makes available the additional farm attribution data. Therefore, we have not included WRP payments in the 2010 data update.

Finally, we have separated data on farm commodity, disaster and conservation payments in order to provide a more accurate picture of top recipients and concentration of payments among the three main categories of USDA programs.

USDA subsidy information for **Osterbauer Hutterian Brethren Inc****Addresses on file with USDA for Osterbauer Hutterian Brethren Inc**

USDA county office from which subsidies were paid:	Subsidy Payments 1995-2010	Most recent address on file in USDA county office
Hill County, Montana	\$788,134	Osterbauer Hutterian Brethren Inc Gildford, MT 59525
Blaine County, Montana	\$2,925	Osterbauer Colony Inc Gildford, MT 59525
<b>Total</b>	<b>\$797,355</b>	

**Note:** The information on conservation spending for 2010 is incomplete due to missing data from USDA's Natural Resource Conservation Service. Payment data currently are not included for the Environmental Quality Incentives Program, but will be added once NRCS makes it available.

The information provided for the Wetland Reserve Program (WRP) provides an inaccurate picture of how WRP payments are distributed. USDA's Natural Resource Conservation Service uses title companies as intermediaries to finalize wetlands easements under the Wetlands Reserve Program. As a result, the data provided to us shows large sums of money going to these title companies. In reality, the payments are ultimately distributed to landowners participating in the WRP.

Unfortunately, NRCS has not provided the data to show where these farms and wetlands are located or which farmers or landowners are enrolling in the program, so EWG is unable to allocate these large sums of money to individuals beyond the title companies. Therefore, these companies skew the conservation rankings and payment concentration, which EWG cannot avoid unless and until NRCS makes available the additional farm attribution data. Therefore, we have not included WRP payments in the 2010 data update.

Finally, we have separated data on farm commodity, disaster and conservation payments in order to provide a more accurate picture of top recipients and concentration of payments among the three main categories of USDA programs.





**Osterbauer Hutterian Brethren Inc** received payments totaling **\$797,355** from 1995 through 2010

Year	Conservation Subsidies	Disaster Subsidies	Commodity Subsidies	Total USDA Subsidies 1995-2010
1995	\$0	\$0	\$11,537	\$11,537
1996	\$0	\$0	\$18,440	\$18,440
1997	\$0	\$0	\$19,974	\$19,974
1998	\$0	\$0	\$60,275	\$60,275
1999	\$0	\$40,079	\$67,269	\$107,348
2000	\$0	\$54,313	\$83,071	\$137,384
2001	\$672	\$59,699	\$46,898	\$107,269
2002	\$-1,964	\$6,465	\$0	\$4,502
2003	\$4,223	\$26,260	\$44,754	\$75,237
2004	\$0	\$0	\$37,572	\$37,572
2005	\$0	\$0	\$13,853	\$13,853
2006	\$9,790	\$0	\$27,135	\$36,925
2007	\$9,790	\$0	\$26,566	\$36,356
2008	\$6,296	\$8,509	\$29,399	\$44,204
2009	\$0	\$0	\$28,784	\$28,784
2010	\$0	\$0	\$57,696	\$57,696
<b>Total</b>	<b>\$28,807</b>	<b>\$195,325</b>	<b>\$573,223</b>	<b>\$797,355</b>

**Crop Summary for Osterbauer Hutterian Brethren Inc**

Crop	Payments 1995-2010
Wheat Subsidies**	\$406,126
Barley Subsidies**	\$78,859
Livestock Subsidies	\$9,629
Oat Subsidies**	\$1,378
Dry Pea Subsidies	\$340

**Counties where payments were made from**

County	Subsidy Payments 1995-2010
Hill County, Montana	\$788,134
Blaine County, Montana	\$2,925
<b>Total</b>	<b>\$797,355</b>

USDA subsidy information for **Osterbauer Hutterian Brethren Inc****Payment Breakdown**

Subsidy Program	Total Payments 1995-2010
<b>Total USDA - Subsidies</b>	<b>\$797,355</b>
<i>Subtotal, Farming Subsidies</i>	<b>\$573,223</b>
<i>Subtotal, Conservation Programs</i>	<b>\$28,807</b>
<i>Subtotal, Disaster Payments</i>	<b>\$195,325</b>

**Commodity subsidy breakdown**

Subsidy Program	Total Payments 1995-2010
<b>Subtotal, Farming Subsidies</b>	<b>\$573,223</b>
<i>Total Direct Payments</i>	<b>\$255,993</b>
Direct Program Payments - 2008 Farm Bill	\$86,480
Direct Payment - Barley	\$11,113
Direct Payment - Wheat	\$158,400
<i>Total Counter Cyclical Payments</i>	<b>\$2,055</b>
Counter Cyclical Payment - Barley	\$2,055
Counter Cyclical Payment - Wheat	\$0
<i>Production Flexibility Contracts</i>	<b>\$174,716</b>
Production Flexibility - Barley	\$34,310
Production Flexibility - Wheat	\$140,406
<i>Mkt. Loss Asst. - Commodity Crops</i>	<b>\$100,255</b>
Market Loss Assistance - Barley	\$18,722
Market Loss Assistance - Wheat	\$81,533
<i>Deficiency Payments</i>	<b>\$3,305</b>
Advance Deficiency - Barley	\$3,327
Deficiency - Barley	\$-22
Advance Deficiency - Wheat	\$8,042
Deficiency - Wheat	\$-8,042
<i>Loan Deficiency Payments</i>	<b>\$36,860</b>
Loan Deficiency - Barley	\$9,546
Loan Def. Refund - Barley	\$-192
Loan Deficiency - Oats	\$1,378
Loan Deficiency - Wheat	\$25,805

Loan Def. Refund - Wheat	\$-18
Loan Deficiency - Dry Peas	\$340
<i>Misc. Farm - Subsidies</i>	<b>\$39</b>
Interest Penalty Payments	\$39

**Conservation subsidy breakdown**

Subsidy Program	Total Payments 1995-2010
<b>Subtotal, Conservation Programs</b>	<b>\$28,807</b>
<i>Conservation Reserve Program</i>	<b>\$11,897</b>
CRP - Annual Land Rental	\$19,580
CRP - Haying / Grazing	\$-7,684
<i>Env. Quality Incentive Program</i>	<b>\$16,239</b>
EQIP - Regular	\$6,296
EQIP - Acp	\$9,943
<i>Emergency Conservation</i>	<b>\$672</b>
Emergency Conservation - Drought	\$672

**Disaster subsidy breakdown**

Subsidy Program	Total Payments 1995-2010
<b>Subtotal, Disaster Payments</b>	<b>\$195,325</b>
<i>Misc. Disaster Payments</i>	<b>\$185,696</b>
Crop Disaster - Program	\$184,080
Non-insured Assistance	\$1,616
<i>Livestock Disaster / Emergency</i>	<b>\$7,338</b>
Emergency Livestock Feed Assistance	\$4,780
American Indian Livestock Feed Program	\$2,558
Livestock Compensation Program	\$2,291

**Note:** The information on conservation spending for 2010 is incomplete due to missing data from USDA's Natural Resource Conservation Service. Payment data currently are not included for the Environmental Quality Incentives Program, but will be added once NRCS makes it available.

The information provided for the Wetland Reserve Program (WRP) provides an inaccurate picture of how WRP payments are distributed. USDA's Natural Resource Conservation Service uses title companies as intermediaries to finalize wetlands easements under the Wetlands Reserve Program. As a result, the data provided to us shows large sums of money going to these title companies. In reality, the payments are ultimately distributed to landowners participating in the WRP.

Unfortunately, NRCS has not provided the data to show where these farms and wetlands are located or which farmers or landowners are enrolling in the program, so EWG is unable to allocate these large sums of money to individuals beyond the title companies. Therefore, these companies skew the conservation rankings and payment concentration, which EWG cannot avoid unless and until NRCS makes available the additional farm attribution data. Therefore, we have not included WRP payments in the 2010 data update.

Finally, we have separated data on farm commodity, disaster and conservation payments in order to provide a more accurate picture of top recipients and concentration of payments among the three main categories of USDA programs.



## USDA subsidy information for **Osterbauer Hutterian Brethren Inc**

### Ownership shares for Osterbauer Hutterian Brethren Inc

Pick year for ownership information

USDA county office/Ownership:	Percentage Share*
<b>Osterbauer Hutterian Brethren Inc</b>	
<b>ownership information from 2010</b>	
<b>Hill County, Montana</b>	
<a href="#">Larry Stahl</a>	N/A*
<a href="#">Ruben J Stahl</a>	N/A*
<a href="#">Johnny J Stahl</a>	N/A*
<a href="#">Matilda Stahl</a>	N/A*
<a href="#">Brittany K Stahl</a>	N/A*
<a href="#">Katherine Stahl</a>	N/A*
<a href="#">Theresa E Stahl</a>	N/A*
<a href="#">Brandon William Stahl</a>	N/A*
<a href="#">Josh P Stahl</a>	N/A*
<a href="#">Susanna J Stahl</a>	N/A*
<a href="#">Martha Stahl</a>	N/A*
<a href="#">Mark D Stahl</a>	N/A*
<a href="#">Brianna Lynn Stahl</a>	N/A*
<a href="#">Lucas Jorge Stahl</a>	N/A*
<a href="#">Esther M Stahl</a>	N/A*
<a href="#">John C Stahl</a>	N/A*

\* According to USDA percentage shares for ownership may not reflect share of subsidy payments. EWG review shows that share information on file with USDA may not always equal 100 percent. Most recent percentage share information is from 2008. Future release of this information was barred by law in the 2008 Farm Bill.

**Note:** The information on conservation spending for 2010 is incomplete due to missing data from USDA's Natural Resource Conservation Service. Payment data currently are not included for the Environmental Quality Incentives Program, but will be added once NRCS makes it available.

The information provided for the Wetland Reserve Program (WRP) provides an inaccurate picture of how WRP payments are distributed. USDA's Natural Resource Conservation Service uses title companies as intermediaries to finalize wetlands easements under the Wetlands Reserve Program. As a result, the data provided to us shows large sums of money going to these title companies. In reality, the payments are ultimately distributed to landowners participating in the WRP.

Unfortunately, NRCS has not provided the data to show where these farms and wetlands are located or which farmers or landowners are enrolling in the program, so EWG is unable to allocate these large sums of money to individuals

MT59903-107900000331	20031010400000000010100000020081275001		
1200000085319370000000971955	T22		
810539858ORPHANS IN NEED INTERNATIONAL INC			%
JIM F DONALDSON	1225 BIRCH ST STE A	HELENA	
MT59601-061700000331	20010811500000000010100000020051211020		
1200000000000010000000007225	00000000007225 Q33		
810540289OSCAR A KENCK CHARITABLE REMAINDER UNITRUST			%
MARK & JULIE YOUNG	PO BOX 308	AUGUSTA	
MT59410-030800000331	20040210492800000010100000020081263001		
1200000012631210000000065879	T20 YOUNG MARK E TTEE		
810469907OSTERBAUER COLONY			
PO BOX 149	GILDFORD	MT59525-014900004031	
199112200003000000101000000	00000 12		
3310682630TTER CREEK VOLUNTEER FIRE DEPARTMENT			%
ART KIRBY	PO BOX 106	GEYSER	
MT59447-010600000331	20050811500000000050100000020081200020		
1200000000000000000000000000	00000000000000		
810421413OUR LADY OF RANSOM CATHOLIC CHURCH			
PO BOX 647	CHESTER	MT59522-064709280391	
194603110031150120501000000	00060 12		
810400250OUR LADY OF THE ROCKIES INC			
3100 HARRISON AVENUE	BUTTE	MT59701-000000000331	
19820411506302937910100000020071254010	1200000006930790000000243162		
0000000192731			
810421320OUR LADY OF THE ROSARY SOCIETY INC			
528 E EVERGREEN DR	KALISPELL	MT59901-241700000337	
198704115918029008132000000	94020 11		
810497025OUR MONTANA INC			
PO BOX 699	BILLINGS	MT59103-069900000331	
19951011637900000010100000020080623010	0600000000139630000000051799		
00000000051799 C99Z			
810305111OUR REDEEMER LUTHERAN CHURCH			
PO BOX 2005	COLUMBIA FLS	MT59912-200517090397	
194107110001029000501000000	00060 06		
810486792OUR REDEEMER LUTHERAN CHURCH			
PO BOX 116	WORDEN	MT59088-011617090397	
194107110001029000501000000	00060 12		
816014310OUR REDEEMER LUTHERAN CHURCH			
1400 STUART ST	HELENA	MT59601-233093860397	
198804110001000000101000000	00060 12		
810423267OUR REDEEMER LUTHERAN CHURCH			%
SHIRLEY ERSLAND TREAS	PO BOX 26	NASHUA	
MT59248-002693860397	198804110001000000101000000	00060 12	
810406590OUR SAVIOR EVANGELICAL LUTHERAN CHURCH			
1603 ST ANDREWS DR	BILLINGS	MT59105-386317090391	
194107110000000000501000000	00060 12		
810378387OUR SAVIOR LUTHERAN CHURCH			
PO BOX 430	CHESTER	MT59522-043093860397	
198804110001000000101000000	00060 12		
810305471OUR SAVIOR LUTHERAN CHURCH			
1102 LEHMAN	DENTON	MT59430-000017090391	
194107110000000000501000000	00060 12		
810305230OUR SAVIOR LUTHERAN CHURCH			
184 PINE HOLLOW RD	STEVENSVILLE	MT59870-662119070397	
194107110001029000501000000	00060 12		

IRS EO/BMF Data Decoded

Subject: Osterbauer Hutterian Brethren Inc, Gildford, MT 59525

EO/BMF Name: Osterbauer Colony

EO File URL: [<http://www.irs.gov/taxstats/charitablestats/article/0,,id=97186,00.html>]

EO File by State: Montana

EO File MS-DOS Name: EO\_MT.EXE

EO File Updated: 11-12-09

EO File Date: 12/7/09

EO File EO/BMF Data Sequence:

810469907OSTERBAUER COLONY

PO BOX 149

GILDFORD

MT59525-014900004031

199112200003000000101000000

00000

12

Note:

The font of this data sequence, as Times New Roman, is not the same as the font of the original EO/BMF data so the spacing steps of this data sequence may be different from the original EO/BMF data. The data fields are the same as the original EO/BMF data.

EO/BMF data sequence decoded for EIN, IRC Section, and Ruling Date:


<u>EO/BMF Data</u>	<u>EO/BMF Data Field</u>
810469907	Employer Identification Number (EIN)
OSTERBAUER COLONY	Primary Name of Organization
(no data)	In Care of Name (CO) (if present)
PO BOX 149	Street Address
GILDFORD	City
MT	State
59525-0149	Zip Code (note: Zip+4)
0000	Group Exemption Number (GEN)
40	Subsection Code (SS)
3	Affiliation Code (AF)
1	Classification Code(s) (CL)
199112	Ruling Date (RD)

<u>Subsection Code</u>	<u>Classification Code</u>	<u>IRC Section (IRM Table)</u>	<u>IRC Section (SOI Table)</u>
40	1	501(d) Apostolic and religious organization	501(d) Apostolic and Religious Org.

<u>Ruling Date Data</u>	<u>Ruling Date Data Form</u>	<u>Ruling Date</u>
199112	YYYYMM (year and month)	12/1991


[Sign In](#) | [Cart](#) | [Newsletters](#)

1-800-MELISSA

[Products](#)[Solutions](#)[Downloads & Trials](#)[Support](#)[Resources](#)

## Nonprofit Organization Lookup

Enter a 5-digit ZIP Code, organization name or 9-digit Tax ID


OSTERBAUER COLONY	
Address	PO BOX 149 GILDFORD, MT 59525-0149 <a href="#">MapG</a> <a href="#">MapY</a> <a href="#">MapV</a>
IRS Subsection	501(d) - A religious and apostolic association.
Type of Organization	Corporation
Deductibility	Contributions are NOT deductible
Tax I.D. Number	810469907
Exempt Since	12-1991
Form 990 Requirement	Not required to file 990
Activity #1	Religious order
Share with others information about this Nonprofit - like the web site, e-mail address, how to donate or any corrections to the data shown.	
<input type="button" value="Post a Message"/>	

## Messages

[How Can We Improve this Lookup?](#) | [Email to a Friend](#) | [Lookups Forum](#) | [Terms of Use](#)

**MELISSA DATA®**

1-800-MELISSA

[Sign In](#) | [Cart](#) | [Newsletters](#) | [Search](#) [Products](#) [Solutions](#) [Downloads & Trials](#) [Support](#) [Resources](#) [Lookups](#) [Contact Us](#)

**SIZZLING SUMMER SALE**

Receive a **FREE NCOA** Link Change of Address processing with the purchase of our Email Append service.

*Offer ends September 30<sup>th</sup>*

**Start Now**

## Nonprofit Organization Lookup

[Help](#)[Index](#)

Enter a 5-digit ZIP Code, organization name or 9-digit Tax ID

OSTERBAUER COLONY	
Address	PO BOX 149 GILDFORD, MT 59525-0149 <a href="#">MapG</a> <a href="#">MapY</a> <a href="#">MapV</a>
IRS Subsection	501(d) - A religious and apostolic association.
Type of Organization	Corporation
Deductibility	Contributions are NOT deductible
Tax I.D. Number	810469907
Exempt Since	12-1991
Form 990 Requirement	Not required to file 990
Activity #1	Religious order
Share with others information about this Nonprofit - like the web site, e-mail address, how to donate or any corrections to the data shown.	
<input type="button" value="Post a Message"/>	




Messages

[How Can We Improve this Lookup?](#) | [Email to a Friend](#) | [Lookups Forum](#) | [Terms of Use](#)

**MELISSA DATA**[Sign In](#) | [Cart](#) | [Newsletters](#) | [Search](#) 

1-800-MELISSA

[Products](#)[Solutions](#)[Downloads & Trials](#)[Support](#)[Resources](#)[Lookups](#)[Contact Us](#)**Free Lookups**[Home](#) > [Lookups](#) > Nonprofit Organization Lookup[Help](#)

**SSIS Add-in**  
Verify, correct & enhance contact data in SSIS

**Free trial**

Enter a 5-digit ZIP Code,  
organization name or 9-digit Tax ID  
Submit

Use this LookUp to:

- Find information on over 1.4 million registered nonprofit organizations in the United States
- Get organization name, assets, income, and IRS subsection
- Select organization for contact name and address, type of foundation and organization
- Get deductibility status, classification, Form 990, and more

**OSTERBAUER COLONY**

Address	PO BOX 149 GILDFORD, MT 59525-0149 <a href="#">MapG</a> <a href="#">MapY</a> <a href="#">MapV</a>
IRS Subsection	501(d) - A religious and apostolic association.
Type of Organization	Corporation
Deductibility	Contributions are NOT deductible
Tax I.D. Number	810469907
Exempt Since	12-1991
Form 990 Requirement	Not required to file 990

Activity #1Religious order

Share with others information about this Nonprofit - like the web site, e-mail address, how to donate or any corrections to the data shown.

[Post a Message](#)

## Messages

[How Can We Improve this Lookup?](#) | [Send to a Friend](#) | [Lookups Forum](#) | [Terms of Use](#)

23%

[Home](#) | [About Us](#) | [myManta](#) | [FAQ](#) | [View Cart](#) | [My Profile](#)

Login:

Not a member? [Learn more.](#)Saturday, Oct. 24, 2009  
63,778,867 companies**Free Subscription to  
Industrial Market Trends**

COMPANIES: U.S., Australia, Canada, U.K., Worldwide

RESOURCES: Video, Jobs, Reports, White Papers | JOIN US: Twitter, Facebook

**Search**

BUSINESS CENTERS: Small Biz, Sales Expertise, HR, Travel, Career, Tech

U.S. » Gildford, MT » Agriculture » General Farms, Primarily Crop » Farms » Osterbauer Colony Inc

## Osterbauer Colony Inc

Rr 160 Box N  
Gildford, MT 59525**Phone:** (406) 376-3105**Website:** Information not found (?)

Is this your company?

[Claim This Profile](#)

These Members Work Here

**Do you?**  
SAY SO

Ads by Google

[SD/CA Personal Injury Law](#) Over 40 years experience! CALL NOW No Fee Until Settled (800) 479 2453[Divorce,Custody,Support](#) 32 yrs Specializing in Divorce Free consultation call 408-294-4600[Hoover's - Official Site](#) The authority for in-depth business & company information. [Learn more.](#)

The ads are not affiliated with Osterbauer Colony Inc

### Business Categories

General farms, primarily crop in Gildford, MT  
General Crop Farm, All Other Miscellaneous Crop Farming

### Osterbauer Colony Inc Business Information [Claim This Profile](#)

Osterbauer Colony Inc is a private company categorized under Farms and located in Gildford, MT. Current estimates show this company has an annual revenue of \$130,000 and employs a staff of approximately 1.

### Also Does Business As

Information not found (?)

### HQ, Branch or Single Location


Single Location

**Annual Sales** (Estimated)


 [View Details](#)

**Employees** (Estimated)

1



**SIC Code and Description**

 [View Details](#)

**NAICS Code and Description**

111998, All Other Miscellaneous Crop Farming

**Products, Services and Brands**

Information not found (?)

**State of Incorporation**

Information not found

**Years in Business**

33

**Company Contacts**

Contact Name	Gender	
<a href="#">Dave Stahl</a> , President	—	<a href="#">Claim This Profile</a>

Click on the [reports tab](#) at the top of the page to research company background, detailed company profile, credit and financial reports for Osterbauer Colony Inc.

Data above provided by D&B. © Dun and Bradstreet, Inc. All rights Reserved.



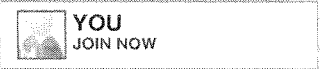
**Related Links**

Other companies named Osterbauer Colony Inc

Companies in this industry

Jobs in Gildford, MT

**Recent Visitors**



Companies by Location: Gildford, Montana

## Hutterite Surnames

Subject: Osterbauer Hutterian Brethren Inc, Gildford, MT 59525

Different Business Names: Osterbauer Colony Inc

A comparison of Hutterite surnames from the webpages 'Founding families' and 'Surnames of Founding Families' at The Federation of East European Family History Societies (FEEFHS) website [[www.feefhs.org](http://www.feefhs.org)] and surnames from USDA ownership shares data for: 'Osterbauer Hutterian Brethren Inc'. The USDA data is from the Environmental Working Group's Farm Subsidy Database at the website [[www.ewg.org/agmag](http://www.ewg.org/agmag)].

### Notes:

- 1) The webpage URL for 'Founding families' is:  
[<http://www.feefhs.org/links/hutterites/families.html>].
- 2) The webpage URL for 'Surnames of Founding Families' is:  
[<http://www.feefhs.org/links/hutterites/surnames.html>].
- 3) The list of Hutterite surnames includes Hutterite surnames found with Hutterite colonies as USDA farm subsidy recipients but does not include all Hutterite surnames.

<u>Hutterite Surnames</u>	<u>Surnames from USDA ownership shares data</u>	<u>Surnames that match both lists</u>
Decker	Stahl	Stahl
Entz		
Glanzer		
Gross		
Hofer		
Kleinsasser		
Maendel (Mandel)		
Miller		
Stahl		
Tschetter		
Waldner		
Walter		
Wipf		
Wollman		
Wurtz		
Wurz		

### Comparison data

Name: Osterbauer Hutterian Brethren Inc

Location: Gildford, MT 59525

Different Business Names: Osterbauer Colony Inc

Hutterite Surnames: Stahl

Data Timeframe: 1995-2006

Contact Information for Hutterite colonies as USDA farm subsidy recipients

Subject:

[Original Subject: Osterbauer Hutterian Brethren Inc, Gildford, MT 59525]

[Subject for Section NE 1: Osterbauer Colony Inc, Gildford, MT 59525]

(note: both names confirmed as same identity)

> Contact Information

1) IRS EO/BMF data

Address:

Osterbauer Colony

PO Box 149

Gildford, MT 59525-0149

2) Manta data

Phone: [406-376-3105]

Address:

Osterbauer Colony Inc

Rr 160 Box N

Gildford, MT 59525

Address verification results from [www.melissadata.com]:

1) For (1) IRS EO/BMF data: address verified

2) For (2) Manta data:

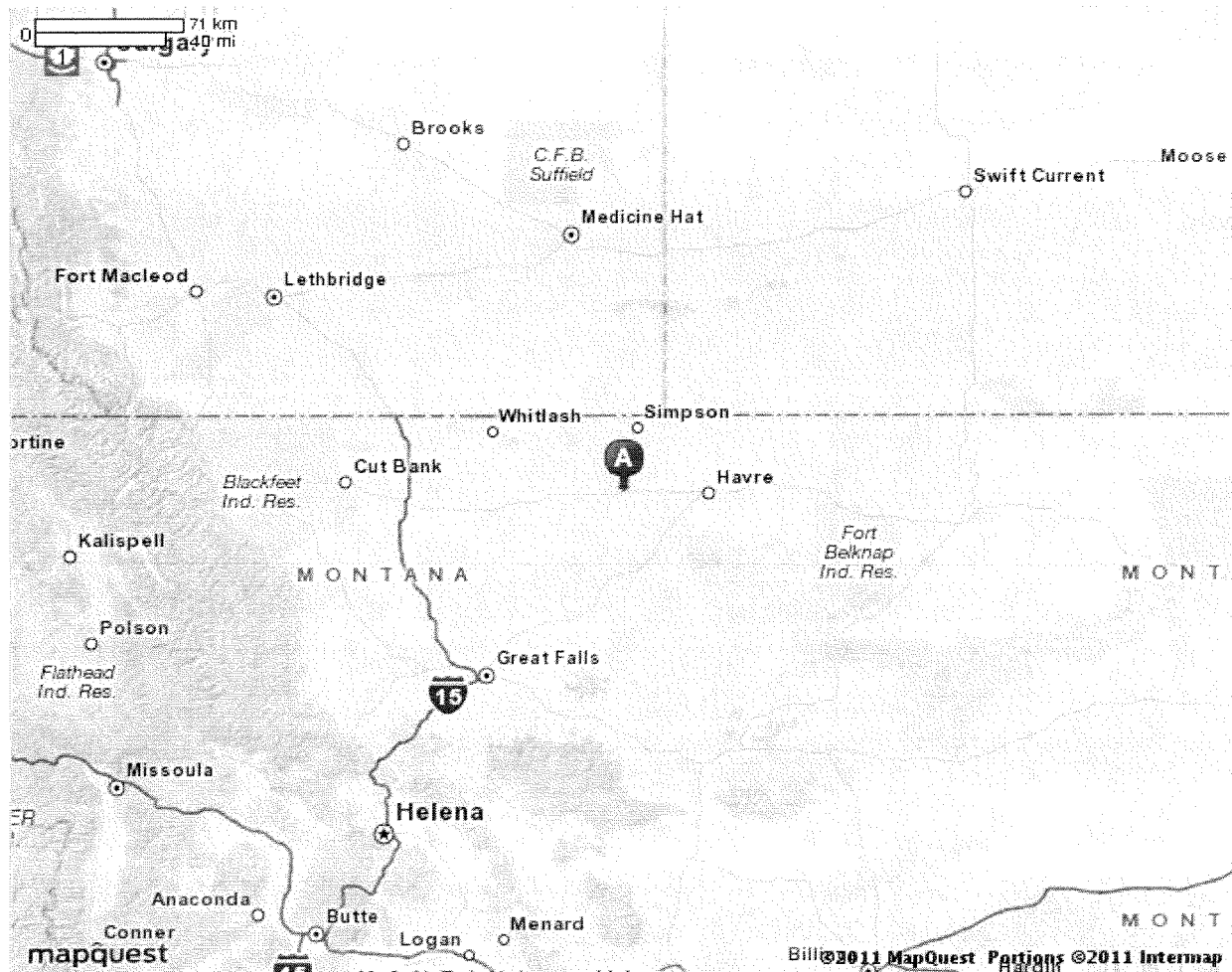
Address not verified. The street name 'RR 160' was not found.



# MAPQUEST

## Map of Gildford, MT

Notes



All rights reserved. Use subject to [License/Copyright](#) | [Map Legend](#)

Directions and maps are informational only. We make no warranties on the accuracy of their content, road conditions or route usability or expeditiousness. You assume all risk of use. MapQuest and its suppliers shall not be liable to you for any loss or delay resulting from your use of MapQuest. Your use of MapQuest means you agree to our [Terms of Use](#)

List of Evidence for Hutterite colonies as USDA farm subsidy recipients

Subject: Pondera Colony Inc, Valier, MT 59486

Location by State: Montana

Form and Version of Evidence:

[Short Form for Original Evidence (Long Form) and New Evidence 1]

Timeframe of Evidence as Webpages: 2009-2011

Status: Confirmed as EO (Exempt Organization)

Topic: Short Form includes Findings from Original Evidence (Long Form) and  
New Evidence 1, and Conclusion from New Evidence 1

Section SF. List of Short Form of Evidence for OE and NE 1

- 1) EWG 'Search Result' and 'Farm Location(s)' webpages (10/24/2009) for data 1995-2006  
Both from Environmental Working Group's Farm Subsidy Database - [<http://farm.ewg.org/>]  
Evidence included: yes
- 2) EWG 'Ownership Interest(s)' webpage(s) (10/24/2009) for data 1995-2006  
From Environmental Working Group's Farm Subsidy Database - [<http://farm.ewg.org/>]  
Evidence included: yes
- 3) EWG dataset (7/20/2011) for data 1995-2010  
From Environmental Working Group's Farm Subsidy Database - [<http://farm.ewg.org/>]  
Evidence included: yes
- 4) IRS Exempt Organization (EO) data webpage(s) from [[www.irs.gov](http://www.irs.gov)]  
EO File URL: [<http://www.irs.gov/taxstats/charitablestats/article/0,,id=97186,00.html>]  
EO File Date (for OE): (12/7/2009 is date EO file was downloaded from IRS website to CD)  
EO File Date (for NE 1): (not included)  
Evidence included: yes
- 5) IRS EO/BMF Data Decoded page  
Evidence included: yes
- 6) Melissa Data webpage(s) (10/24/2009) and (7/20/2011) from [[www.melissadata.com](http://www.melissadata.com)]  
Evidence included: yes
- 7) Manta data webpage(s) (10/24/2009) from [[www.manta.com](http://www.manta.com)]  
Evidence included: yes
- 8) Hutterite Surnames page  
Evidence included: yes
- 9) Hutterite Directory webpage(s) (10/24/2009)  
From [[www.cedrontech.com](http://www.cedrontech.com)], or link from [[www.hutterites.org](http://www.hutterites.org)]  
Evidence included: yes
- 10) Contact Information page(s)  
Evidence included: yes
- 11) MapQuest webpage(s) (5/25/2011) from [[www.mapquest.com](http://www.mapquest.com)]  
Evidence included: yes

Note:

All evidence has been introduced for the original evidence (long form) and/or the new evidence 1, except the 'Contact Information' page and the 'MapQuest' webpage which are introduced as evidence for the 'Short Form of Evidence for OE and NE 1'.



List of Evidence for Hutterite colonies as USDA farm subsidy recipients

Subject: Pondera Colony Inc, Valier, MT 59486

Location by State: Montana

Status: Investigation as EO (Exempt Organization)

Topic: Findings, for Section LF and Section SF, Version 1

Findings (for Section LF and Section SF, Version 1):

1:

Pondera Colony Inc is confirmed as a Hutterite colony and member of the Hutterian Brethren Church based on data for ID as a Hutterite colony. IRS EO/BMF data for IRC section as 501(d) indicates Pondera Colony Inc is a tax-exempt nonprofit religious organization. Pondera Colony is a recognized Hutterite colony, Hutterite surnames are found at Pondera Colony Inc, and Pondera Colony is included in the Hutterite Directory.

Data for Pondera Colony Inc for ID as a Hutterite colony:

1) Name: Pondera Colony Inc, Valier, MT 59486

2) EWG/USDA ownership shares data, Hutterite Surnames: Kleinsasser, Waldner

3) IRS EO/BMF data:

a) Name: Pondera Colony Inc, Valier, MT 59486-5444

b) IRC Section:

1) IRM Table: 501(d) Apostolic and religious organization

2) SOI Table: 501(d) Apostolic and Religious Org.

4) Rocky Cape Christian Community/Hutterite colony data:

[Pondera, MT, 1994 - present (note: Lehrerleut)]

5) Hutterite Directory (for Pondera Colony):

[Pondera, 300 Pondera Colony Rd., Valier, MT 59486]

2:

IRS EO/BMF data found and the organization name and location are the same as the USDA business name and location.

USDA Business Name and Location:

[Pondera Colony Inc, Valier, MT 59486]

IRS Organization Name and Location:

[Pondera Colony Inc, Valier, MT 59486-5444]

IRC section 501(d) indicates the organization is a tax-exempt nonprofit religious organization but the ruling date is 05/2009 so cannot confirm the organization received USDA farm subsidies during the timeframe 1995-2006 as a tax-exempt nonprofit religious organization.

3:

Comparison of IRS EO/BMF data with NCCS, Melissa Data, and TaxExemptWorld.com data: (note: NCCS data not found. One reason may be the organization was not in the database by the search date 10/24/2009 because of the ruling date 05/2009.)

[Data Date: (IRS 12/7/2009), (Melissa Data and TaxExemptWorld.com, 10/24/2009)]

[Data: EIN, Organization Name, Location by State, IRC Section, Ruling Date]

[810475649, Pondera Colony Inc, MT, 501(d), 05/2009 = IRS]

[810475649, Pondera Colony Inc, MT, 501(d), 05-2009 = Melissa Data]

[no data....., Pondera Colony Inc, MT, 501(d), 05/2009 = TaxExemptWorld.com]

Comparison of data demonstrates all data is the same basic data.

4:

IRS EO/BMF data indicates the organization is not required to file Form 990. Data from Melissa

Data and TaxExemptWorld.com for the same organization indicates the organization is not required to file Form 990. The organization is classified as IRC section 501(d) and files Form 1065 so the data for Form 990 is correct.

5:

Different Business Names:

1) Manta data: Pondera Colony also does business as Pondera Colony, Inc

6:

Dataset for timeframe 1995-2006:

Identity of USDA farm subsidy recipient:

[Pondera Colony Inc, Valier, MT 59486]

USDA farm subsidy total:

1) Subsidy Total 1995-2006: \$1,326,882.92 (note: exact calculation)

2) Subsidy Payments 1995-2006 Total: \$1,326,883 (note: rounded off calculation)

IRS EO/BMF data (12/7/2009):

1) IRC Section:

a) IRM Table: 501(d) Apostolic and religious organization

b) SOI Table: 501(d) Apostolic and Religious Org.

2) Ruling Date: 05/2009

Operating As: Hutterite colony

> Findings for Section NE 1, for:  
[Pondera Colony Inc, Valier, MT 59486]  
(page 1)

1:

Refer to the original findings for Section LF for data. This findings includes updated data.

2:

'Farm Location(s)' (addresses on file) subsidy payments data shows a data conflict. The data conflict will not invalidate the figure [Subsidy Total 1995-2010: \$1,614,625.54] because 'Programs' (Payment Breakdown) data will validate the figure. The data is:

Total USDA - Subsidies = \$1,614,626

Subtotal, Farming Subsidies = \$1,239,388

Subtotal, Conservation Programs = \$85,286

Subtotal, Disaster Payments = \$289,952

(note: EWG will express a exact figure as a rounded off figure for their calculations)

3(a):

The Melissa Data webpage data for [Pondera Colony Inc] is the same for the new data from 7/20/2011 and the original data from 10/24/2009 found in Section LF.

3(b):

Comparison of Melissa Data data with [IRS EO/BMF data and Melissa Data data as original data from Section LF]:

[Data Date: (Melissa Data 7/20/2011), (IRS 12/7/2009, Melissa Data 10/24/2009)]

[Data: EIN, Organization Name, Location by State, IRC Section, Ruling Date]

[810475649, Pondera Colony Inc, MT, 501(d), 05/2009 = IRS]

[810475649, Pondera Colony Inc, MT, 501(d), 05-2009 = Melissa Data]

[810475649, Pondera Colony Inc, MT, 501(d), 05-2009 = Melissa Data (7/20/2011)]

Comparison of data demonstrates all data is the same basic data.

3(c):

Melissa Data address comparison:

[Pondera Colony Inc, 300 Pondera Colony Rd, Valier, MT 59486-5444 = Melissa Data (10/24/2009)]

[Pondera Colony Inc, 300 Pondera Colony Rd, Valier, MT 59486-5444 = Melissa Data (7/20/2011)]

Comparison of data demonstrates the addresses are the same.

3(d):

The Employer Identification Number (EIN) from 3(b) is the same for all 3 datasets so the data is for the same organization. The comparison data for Melissa Data in 3(b) and 3(c) is the same from 7/20/2011 and 10/24/2009.

> Findings for Section NE 1, for:  
[Pondera Colony Inc, Valier, MT 59486]  
(page 2)

4:

Update for findings for IRS data (Section LF and Section NE 1):

a:

The IRS organization name and location are the same as the USDA business name and location. The IRC section is '501(d) Apostolic and religious organization' and the ruling date is 05/2009. Pondera Colony Inc, Valier, MT 59486, is confirmed as a tax-exempt nonprofit religious organization during the timeframe 1995-2010 when the organization received USDA farm subsidies.

b:

'Summary' data shows that the farm subsidy payment data for the calculation of the USDA farm subsidy total for 1995-2010 applies to 1995-2010.

5:

Melissa Data can be established as a valid data source for IRS data from [Findings for documentation as evidence for Hutterite colonies as USDA farm subsidy recipients] that will establish that there are 100 organizations with IRS EO/BMF data and Melissa Data data with the same IRS Employer Identification Number (EIN) and Melissa Data data that can be converted to decoded IRS EO/BMF data, so the data is for the same organization.

> Conclusion for Section NE 1, for:  
[Pondera Colony Inc, Valier, MT 59486]  
(page 1)

1:

This conclusion is a updated version of the original conclusion for Section LF so refer to this updated conclusion as the new conclusion for Section LF. This conclusion includes a updated dataset with data for timeframe 1995-2010.

2(a):

Pondera Colony Inc, Valier, MT 59486, is confirmed as a tax-exempt nonprofit religious organization during the timeframe 1995-2010 when the organization received USDA farm subsidies. The organization's IRC section is '501(d) Apostolic and religious organization' and the ruling date is 05/2009.

2(b):

'Summary' data shows that the farm subsidy payment data for the calculation of the USDA farm subsidy total for 1995-2010 applies to 1995-2010.

3:

Dataset for timeframe 1995-2010:

Identity of USDA farm subsidy recipient:

[Pondera Colony Inc, Valier, MT 59486]

USDA farm subsidy total:

- 1) Subsidy Total 1995-2010: \$1,614,625.54 (note: exact calculation)
- 2) Subsidy Payments 1995-2010 Total: \$1,614,626 (note: rounded off calculation)  
(note: 'Subsidy Payments' data shows a data conflict but 'Programs' (Payment Breakdown) data will validate the 'Subsidy Total' figure)
- 3) 'Summary' data shows that the farm subsidy payment data for the calculation of the USDA farm subsidy total for 1995-2010 applies to 1995-2010. So, a calculation for financial compensation will need to consider the ruling date 05/2009.
- 4) Total USDA Subsidies 2010: \$30,716 (note: rounded off calculation)

IRS EO/BMF data (12/7/2009):

1) Name:

[Pondera Colony Inc, 300 Pondera Colony Rd, Valier, MT 59486-5444]

2) Employer Identification Number (EIN): 810475649

3) IRC Section: 501(d) Apostolic and religious organization

4) Ruling Date: 05/2009

Melissa Data (7/20/2011):

1) Name:

[Pondera Colony Inc, 300 Pondera Colony Rd, Valier, MT 59486-5444]

2) Tax I.D. Number: 810475649

3) IRS Subsection: 501(d) - A religious and apostolic association.

4) Exempt Since: 05-2009

Operating As: Hutterite colony as a tax-exempt nonprofit religious organization

> Conclusion for Section NE 1, for:  
[Pondera Colony Inc, Valier, MT 59486]  
(page 2)

4:

Identification data:

Name: Pondera Colony Inc, Valier, MT 59486

Data from Section LF and Section NE 1:

IRS EO/BMF data and Melissa Data:

[Pondera Colony Inc, 300 Pondera Colony Rd, Valier, MT 59486-5444]

Hutterite Directory (for Pondera Colony): Pondera, 300 Pondera Colony Rd., Valier, MT 59486

Different Business Names:

- 1) Manta data: Pondera Colony also does business as Pondera Colony, Inc  
[Pondera Colony, 300 Pondera Colony Rd, Valier, MT 59486-5444]

# environmental working group's Farm Subsidy Database



178,632,386

## **NEW 2007 Direct Payment Subsidy Overview**

### **NEW Press Release**

[2008 Farm Subsidy Database Update](#)

[2008 Summary](#)

[2008 News Release](#)

[EWG's Policy Analysis Database](#)

## **READ MULCH**

Updates, commentary,  
& your feedback



**NEW!**

- [Full Disclosure: Who really benefits from federal farm subsidies](#)
- [What's in the new Farm Bill 2007 Database?](#)
- [New Farm Bill Web Site Generates Media Storm](#)

[Congressional District Ranking](#)

## **EWG Farm Subsidy Database**

Corporate Subsidy Recipients 1 to 1 of 1 in Montana

Business Name: PONDERA COLONY

Rank	Name	Location	Subsidy Total 1995-2006
1	<a href="#">Pondera Colony Inc</a>	Valier, MT 59486	\$ 1,326,882.92

## **Related Content**

Farms Receiving Government

Payments

Speech: Farm Policy For The Rest of

Us

# environmental working group's Farm Subsidy Database



178,632,491

## NEW 2007 Direct Payment Subsidy Overview NEW Press Release

[2008 Farm Subsidy Database Update](#)

[2008 Summary](#)

[2008 News Release](#)

[EWG's Policy Analysis Database](#)

**READ MULCH**  
Updates, commentary,  
& your feedback

**NEW!**

- [Full Disclosure: Who really benefits from federal farm subsidies](#)
- [What's in the new Farm Bill 2007 Database?](#)
- [New Farm Bill Web Site Generates Media Storm](#)

[Congressional District Ranking](#)

### Related Content

Farms Receiving Government

Payments

Speech: Farm Policy For The Rest of

Us

### USDA subsidy information for Pondera Colony Inc

**Pondera Colony Inc:** [Summary](#) | [Programs](#) | [Programs by year](#) | [Farm Location\(s\)](#) | [Ownership Interest\(s\)](#)

### Addresses on file with USDA for Pondera Colony Inc

USDA county office from which subsidies were paid:	Subsidy Payments 1995-2006	Most recent address on file in USDA county office
Pondera County, Montana	\$1,326,883	Pondera Colony Inc Valier, MT 59486
<b>Total</b>	<b>\$1,326,883</b>	



# environmental working group's Farm Subsidy Database



178,632,540

## NEW 2007 Direct Payment Subsidy Overview

### NEW Press Release

[2008 Farm Subsidy Database Update](#)

[2008 Summary](#)

[2008 News Release](#)

[EWG's Policy Analysis Database](#)

### READ MULCH

Updates, commentary,  
& your feedback



NEW!

- [Full Disclosure: Who really benefits from federal farm subsidies](#)
- [What's in the new Farm Bill 2007 Database?](#)
- [New Farm Bill Web Site Generates Media Storm](#)

[Congressional District Ranking](#)

### Related Content

[Farms Receiving Government](#)

[Payments](#)

[Speech: Farm Policy For The Rest of](#)

[Us](#)

### USDA subsidy information for Pondera Colony Inc

[Pondera Colony Inc: Summary](#) | [Programs](#) | [Programs by year](#) | [Farm Location\(s\)](#) | [Ownership Interest\(s\)](#)

### Ownership shares for Pondera Colony Inc

Pick year for ownership information

USDA county office/Ownership:	Percentage Share*
<b>Pondera Colony Inc ownership information from 2006 Pondera County, Montana</b>	
<a href="#">Susanna L Kleinsasser</a> Valier, MT 59486	1.25 %
<a href="#">Judith I Waldner</a> Valier, MT 59486	1.25 %
<a href="#">Esther A Waldner</a> Valier, MT 59486	1.25 %
<a href="#">Martha A Waldner</a> Valier, MT 59486	1.25 %
<a href="#">Tabea I Waldner</a> Valier, MT 59486	1.25 %
<a href="#">Tim J Waldner</a> Valier, MT 59486	1.25 %
<a href="#">Daryl J Kleinsasser</a> Valier, MT 59486	1.25 %
<a href="#">Amanda D Waldner</a> Valier, MT 59486	1.25 %
<a href="#">Samuel L Kleinsasser</a> Valier, MT 59486	1.25 %
<a href="#">Peter D Waldner</a> Valier, MT 59486	1.25 %
<a href="#">Jolena J Kleinsasser</a> Valier, MT 59486	1.25 %
<a href="#">Anna J Waldner</a> Valier, MT 59486	1.25 %

Related News Coverage

FSA Fact Sheets

**Sign up to receive email updates  
from EWG**

Sign Me Up

<u>William J Waldner</u> Valier, MT 59486	1.25 %
<u>Magdalena J Waldner</u> Valier, MT 59486	1.25 %
<u>Leonard S Kleinsasser</u> Valier, MT 59486	1.25 %
<u>John M Kleinsasser</u> Valier, MT 59486	1.25 %
<u>Isaac J Waldner</u> Valier, MT 59486	1.25 %
<u>Andrew G Waldner</u> Valier, MT 59486	1.25 %
<u>Christina G Waldner</u> Valier, MT 59486	1.25 %
<u>Joel G Waldner</u> Valier, MT 59486	1.25 %
<u>Joseph M Kleinsasser</u> Valier, MT 59486	1.25 %
<u>Margaret I Waldner</u> Valier, MT 59486	1.25 %
<u>David J Waldner</u> Valier, MT 59486	1.25 %
<u>Samuel S Kleinsasser</u> Valier, MT 59486	1.25 %
<u>Debbie G Kleinsasser</u> Valier, MT 59486	1.25 %
<u>Rosa J Kleinsasser</u> Valier, MT 59486	1.25 %
<u>Mike W Waldner</u> Valier, MT 59486	1.25 %
<u>Theodore E Waldner</u> Valier, MT 59486	1.25 %
<u>Timothy P Waldner</u> Valier, MT 59486	1.25 %
<u>Bertha J Kleinsasser</u> Valier, MT 59486	1.25 %
<u>Daniel P Kleinsasser</u> Valier, MT 59486	1.25 %
<u>Phillip P Kleinsasser</u> Valier, MT 59486	1.25 %
<u>Kathy E. Waldner</u> Harlowton, MT 59036	1.25 %
<u>Rhoda D Kleinsasser</u> Valier, MT 59486	1.25 %
<u>Esther L Kleinsasser</u> Valier, MT 59486	1.25 %

<u>Mike L Kleinsasser</u> Valier, MT 59486	1.25 %
<u>Debra A Waldner</u> Valier, MT 59486	1.25 %
<u>Thomas I Waldner</u> Valier, MT 59486	1.25 %
<u>Amanda J Kleinsasser</u> Valier, MT 59486	1.25 %
<u>Gary J Waldner</u> Valier, MT 59486	1.25 %
<u>Martin G Waldner</u> Valier, MT 59486	1.25 %
<u>Paul F Waldner</u> Valier, MT 59486	1.25 %
<u>Elizabeth A Waldner</u> Valier, MT 59486	1.25 %
<u>Susie S Kleinsasser</u> Valier, MT 59486	1.25 %
<u>Annie E Waldner</u> Valier, MT 59486	1.25 %
<u>Mary W Waldner</u> Valier, MT 59486	1.25 %
<u>Frieda P Waldner</u> Valier, MT 59486	1.25 %
<u>Susanna P Kleinsasser</u> Valier, MT 59486	1.25 %
<u>Samuel P Kleinsasser</u> Valier, MT 59486	1.25 %
<u>Peter P Kleinsasser</u> Valier, MT 59486	1.25 %
<u>Helen D Waldner</u> Valier, MT 59486	1.25 %
<u>Bertha P Waldner</u> Valier, MT 59486	1.25 %
<u>Laura D Kleinsasser</u> Valier, MT 59486	1.25 %
<u>Julia C Waldner</u> Valier, MT 59486	1.25 %
<u>Justin D Waldner</u> Valier, MT 59486	1.25 %
<u>Mary J Kleinsasser</u> Valier, MT 59486	1.25 %
<u>Rebecca L Kleinsasser</u> Valier, MT 59486	1.25 %
<u>Tara D Kleinsasser</u> Valier, MT 59486	1.25 %

<u>Kevin S Kleinsasser</u> Valier, MT 59486	1.25 %
<u>Joseph A Waldner</u> Valier, MT 59486	1.25 %
<u>Tiffani D Kleinsasser</u> Valier, MT 59486	1.25 %
<u>Bryan S Kleinsasser</u> Valier, MT 59486	1.25 %
<u>Teresa J Kleinsasser</u> Valier, MT 59486	1.25 %
<u>Ryan T Waldner</u> Valier, MT 59486	1.25 %
<u>Arnie J Waldner</u> Valier, MT 59486	1.25 %
<u>Kathryn T Waldner</u> Valier, MT 59486	1.25 %
<u>Lorraine J Waldner</u> Valier, MT 59486	1.25 %
<u>Trisha D Kleinsasser</u> Valier, MT 59486	1.25 %
<u>Elias T Waldner</u> Valier, MT 59486	1.25 %
<u>Thomas S Kleinsasser</u> Valier, MT 59486	1.25 %
<u>Rebecca T Waldner</u> Valier, MT 59486	1.25 %
<u>Joseph J Kleinsasser</u> Valier, MT 59486	1.25 %
<u>Susanna D Kleinsasser</u> Valier, MT 59486	1.25 %
<u>Judy J Waldner</u> Valier, MT 59486	1.25 %
<u>Rhoda D Kleinsasser</u> Valier, MT 59486	1.25 %
<u>Frieda T Waldner</u> Valier, MT 59486	1.25 %
<u>William J Kleinsasser</u> Valier, MT 59486	1.25 %
<u>Justine T Waldner</u> Valier, MT 59486	1.25 %
<u>Jessica M Kleinsasser</u> Valier, MT 59486	1.25 %
<u>Jesse M Waldner</u> Valier, MT 59486	1.25 %

\* According to USDA percentage shares for ownership may not reflect share of subsidy payments. EWG review shows that share information on file with USDA

may not always equal 100 percent.

[www.ewg.org](http://www.ewg.org) is the website for both Environmental Working Group and EWG Action Fund

Copyright 2009, Environmental Working Group. All Rights Reserved.

**Headquarters** 1436 U St. N.W., Suite 100 | Washington, DC 20009 || [Contact Us](#)  
**California Office** 1904 Franklin St. Suite 703 | Oakland, CA 94612 || [Contact Us](#)

**SUPPORT OUR WORK**  
**CONTRIBUTE NOW**



## EWG Farm Subsidy Database

Corporate Subsidy Recipients **1** to **1** of **1** in Montana

Business Name: **PONDERA COLONY**

Rank	Name	Location	Subsidy Total 1995-2010
1	<a href="#">Pondera Colony Inc</a>	Valier, MT 59486	\$ 1,614,625.54

**Note:** The information on conservation spending for 2010 is incomplete due to missing data from USDA's Natural Resource Conservation Service. Payment data currently are not included for the Environmental Quality Incentives Program, but will be added once NRCS makes it available.

The information provided for the Wetland Reserve Program (WRP) provides an inaccurate picture of how WRP payments are distributed. USDA's Natural Resource Conservation Service uses title companies as intermediaries to finalize wetlands easements under the Wetlands Reserve Program. As a result, the data provided to us shows large sums of money going to these title companies. In reality, the payments are ultimately distributed to landowners participating in the WRP.

Unfortunately, NRCS has not provided the data to show where these farms and wetlands are located or which farmers or landowners are enrolling in the program, so EWG is unable to allocate these large sums of money to individuals beyond the title companies. Therefore, these companies skew the conservation rankings and payment concentration, which EWG cannot avoid unless and until NRCS makes available the additional farm attribution data. Therefore, we have not included WRP payments in the 2010 data update.

Finally, we have separated data on farm commodity, disaster and conservation payments in order to provide a more accurate picture of top recipients and concentration of payments among the three main categories of USDA programs.

USDA subsidy information for **Pondera Colony Inc****Addresses on file with USDA for Pondera Colony Inc**

USDA county office from which subsidies were paid:	Subsidy Payments 1995-2010	Most recent address on file in USDA county office
Pondera County, Montana	\$1,567,052	Pondera Colony Inc Valier, MT 59486
<b>Total</b>	<b>\$1,614,626</b>	

**Note:** The information on conservation spending for 2010 is incomplete due to missing data from USDA's Natural Resource Conservation Service. Payment data currently are not included for the Environmental Quality Incentives Program, but will be added once NRCS makes it available.

The information provided for the Wetland Reserve Program (WRP) provides an inaccurate picture of how WRP payments are distributed. USDA's Natural Resource Conservation Service uses title companies as intermediaries to finalize wetlands easements under the Wetlands Reserve Program. As a result, the data provided to us shows large sums of money going to these title companies. In reality, the payments are ultimately distributed to landowners participating in the WRP.

Unfortunately, NRCS has not provided the data to show where these farms and wetlands are located or which farmers or landowners are enrolling in the program, so EWG is unable to allocate these large sums of money to individuals beyond the title companies. Therefore, these companies skew the conservation rankings and payment concentration, which EWG cannot avoid unless and until NRCS makes available the additional farm attribution data. Therefore, we have not included WRP payments in the 2010 data update.

Finally, we have separated data on farm commodity, disaster and conservation payments in order to provide a more accurate picture of top recipients and concentration of payments among the three main categories of USDA programs.

**Pondera Colony Inc received payments totaling \$1,614,626 from 1995 through 2010**

Year	Conservation Subsidies	Disaster Subsidies	Commodity Subsidies	Total USDA Subsidies 1995-2010
1995	\$3,500	\$0	\$39,818	\$43,318
1996	\$3,043	\$0	\$53,213	\$56,256
1997	\$0	\$0	\$41,579	\$41,579
1998	\$8,458	\$0	\$136,833	\$145,291
1999	\$5,833	\$17,037	\$109,208	\$132,078
2000	\$0	\$34,911	\$192,570	\$227,481
2001	\$2,179	\$83,094	\$82,319	\$167,592
2002	\$-628	\$11,988	\$63,410	\$74,770
2003	\$3,064	\$0	\$69,043	\$72,107
2004	\$3,064	\$80,000	\$106,671	\$189,735
2005	\$3,064	\$27,004	\$45,151	\$75,219
2006	\$3,064	\$0	\$98,392	\$101,456
2007	\$3,071	\$0	\$36,962	\$40,033
2008	\$47,574	\$35,918	\$29,805	\$113,297
2009	\$0	\$0	\$103,697	\$103,697
2010	\$0	\$0	\$30,716	\$30,716
<b>Total</b>	<b>\$85,286</b>	<b>\$289,952</b>	<b>\$1,239,388</b>	<b>\$1,614,626</b>

**Crop Summary for Pondera Colony Inc**

Crop	Payments 1995-2010
Barley Subsidies**	\$567,986
Wheat Subsidies**	\$375,654
Dairy Program Subsidies	\$201,227
Canola Subsidies**	\$32,068
Livestock Subsidies	\$18,522
Dry Pea Subsidies	\$1,385
Oat Subsidies**	\$16

**Note:** The information on conservation spending for 2010 is incomplete due to missing data from USDA's Natural Resource Conservation Service. Payment data currently are not included for the Environmental Quality Incentives Program, but will be added once NRCS makes it available.



USDA subsidy information for **Pondera Colony Inc****Payment Breakdown**

Subsidy Program	Total Payments 1995-2010
<b>Total USDA - Subsidies</b>	<b>\$1,614,626</b>
<i>Subtotal, Farming Subsidies</i>	<b>\$1,239,388</b>
<i>Subtotal, Conservation Programs</i>	<b>\$85,286</b>
<i>Subtotal, Disaster Payments</i>	<b>\$289,952</b>

**Commodity subsidy breakdown**

Subsidy Program	Total Payments 1995-2010
<b>Subtotal, Farming Subsidies</b>	<b>\$1,239,388</b>
<i>Total Direct Payments</i>	<b>\$234,682</b>
Direct Program Payments - 2008 Farm Bill	\$60,685
Direct Payment - Barley	\$101,683
Direct Payment - Canola	\$12
Direct Payment - Wheat	\$72,302
<i>Total Counter Cyclical Payments</i>	<b>\$19,688</b>
Counter Cyclical Payment - Barley	\$19,688
Counter Cyclical Payment - Wheat	\$0
<i>Production Flexibility Contracts</i>	<b>\$302,568</b>
Production Flexibility - Barley	\$118,665
Production Flexibility - Oats	\$9
Production Flexibility - Wheat	\$183,894
<i>Mkt. Loss Asst. - Commodity Crops</i>	<b>\$139,888</b>
Market Loss Assistance - Barley	\$37,872
Market Loss Assistance - Oats	\$7
Market Loss Assistance - Wheat	\$102,009
<i>Market Loss Assistance - Non-commodity</i>	<b>\$27,722</b>
Market Loss Assistance - Dairy	\$27,722
<i>Oilseed Program</i>	<b>\$1,713</b>
Oilseed Program - Canola	\$1,713
<i>Deficiency Payments</i>	<b>\$0</b>
Advance Deficiency - Barley	\$23,180
Deficiency - Barley	\$-23,180

Advance Deficiency - Wheat	\$16,638
Deficiency - Wheat	\$-16,638
<i>Loan Deficiency Payments</i>	<b>\$281,058</b>
Loan Deficiency - Barley	\$233,267
Loan Deficiency - Canola Oil	\$30,343
Loan Deficiency - Wheat	\$17,449
<i>Marketing Loan Gains</i>	<b>\$58,196</b>
Market Gains Farm - Barley	\$56,811
Market Gains Farm - Dry Peas	\$1,385
<i>Total Dairy Program</i>	<b>\$173,505</b>
Milk Income Loss Contract Payment	\$129,654
Milk Income Loss Transitional Payment	\$23,410
Dairy Economic Loss Assistance Program	\$20,441
<i>Misc. Farm - Subsidies</i>	<b>\$368</b>
Interest Penalty Payments	\$368

**Conservation subsidy breakdown**

Subsidy Program	Total Payments 1995-2010
<b>Subtotal, Conservation Programs</b>	<b>\$85,286</b>
<i>Conservation Reserve Program</i>	<b>\$14,699</b>
CRP - Annual Land Rental	\$17,741
CRP - Haying / Grazing	\$-3,042
<i>Env. Quality Incentive Program</i>	<b>\$61,865</b>
EQIP - Regular	\$30,036
EQIP - Ground And Surface Water	\$31,829
<i>Agricultural Conservation Program</i>	<b>\$6,543</b>
ACP - Regular	\$6,543
<i>Emergency Conservation</i>	<b>\$2,179</b>
Emergency Conservation - Drought	\$2,179

**Disaster subsidy breakdown**

Subsidy Program	Total Payments 1995-2010
<b>Subtotal, Disaster Payments</b>	<b>\$289,952</b>
<i>Misc. Disaster Payments</i>	<b>\$271,430</b>
Crop Disaster - Program	\$256,688
Non-insured Assistance	\$1,183
Quality Losses Program	\$13,559
<i>Livestock Disaster / Emergency</i>	<b>\$5,026</b>
Emergency Livestock Feed Assistance	\$5,026
Livestock Compensation Program	\$13,496

**Note:** The information on conservation spending for 2010 is incomplete due to missing data from USDA's Natural Resource Conservation Service. Payment data currently are not included for the Environmental Quality Incentives Program, but will be added once NRCS makes it available.

USDA subsidy information for **Pondera Colony Inc****Ownership shares for Pondera Colony Inc**

Pick year for ownership information

USDA county office/Ownership:

Percentage  
Share\*

**Pondera Colony Inc**  
**ownership information from 2010**  
**Pondera County, Montana**

<a href="#">Susanna L Waldner</a>	N/A*
<a href="#">Matilda L Kleinsasser</a>	N/A*
<a href="#">Esther A Waldner</a>	N/A*
<a href="#">Martha A Waldner</a>	N/A*
<a href="#">Tabea I Waldner</a>	N/A*
<a href="#">Tim J Waldner</a>	N/A*
<a href="#">Daryl J Kleinsasser</a>	N/A*
<a href="#">Amanda D Waldner</a>	N/A*
<a href="#">Peter D Waldner</a>	N/A*
<a href="#">Jolena J Kleinsasser</a>	N/A*
<a href="#">Anna J Waldner</a>	N/A*
<a href="#">William J Waldner</a>	N/A*
<a href="#">Magdalena J Waldner</a>	N/A*
<a href="#">Leonard S Kleinsasser</a>	N/A*
<a href="#">John M Kleinsasser</a>	N/A*
<a href="#">Isaac J Waldner</a>	N/A*
<a href="#">Andrew G Waldner</a>	N/A*
<a href="#">Christina G Waldner</a>	N/A*
<a href="#">Joel G Waldner</a>	N/A*
<a href="#">Joseph M Kleinsasser</a>	N/A*
<a href="#">Margaret I Waldner</a>	N/A*
<a href="#">David J Waldner</a>	N/A*
<a href="#">Samuel S Kleinsasser</a>	N/A*
<a href="#">Rosa J Kleinsasser</a>	N/A*
<a href="#">Mike W Waldner</a>	N/A*
<a href="#">Theodore E Waldner</a>	N/A*

---

<u>Timothy P Waldner</u>	N/A*
<u>Daniel P Kleinsasser</u>	N/A*
<u>Kathy T Waldner</u>	N/A*
<u>Rhoda D Kleinsasser</u>	N/A*
<u>Martha J Wipf</u>	N/A*
<u>Lisa J Waldner</u>	N/A*
<u>Mike L Kleinsasser</u>	N/A*
<u>Isaac I Waldner</u>	N/A*
<u>Debra A Waldner</u>	N/A*
<u>Amanda J Kleinsasser</u>	N/A*
<u>Gary J Waldner</u>	N/A*
<u>Paul F Waldner</u>	N/A*
<u>Rebecca L Kleinsasser</u>	N/A*
<u>Elizabeth A Waldner</u>	N/A*
<u>Susie S Kleinsasser</u>	N/A*
<u>Annie E Waldner</u>	N/A*
<u>Mary W Waldner</u>	N/A*
<u>Frieda P Waldner</u>	N/A*
<u>Susanna P Kleinsasser</u>	N/A*
<u>Samuel P Kleinsasser</u>	N/A*
<u>Peter P Kleinsasser</u>	N/A*
<u>Rebecca J Waldner</u>	N/A*
<u>Helen D Waldner</u>	N/A*
<u>Bertha P Waldner</u>	N/A*
<u>Laura D Kleinsasser</u>	N/A*
<u>Julia C Waldner</u>	N/A*
<u>Justin D Waldner</u>	N/A*
<u>Mary J Kleinsasser</u>	N/A*
<u>Tara D Kleinsasser</u>	N/A*
<u>Kevin S Kleinsasser</u>	N/A*
<u>Joseph A Waldner</u>	N/A*
<u>Tiffani D Kleinsasser</u>	N/A*
<u>Bryan S Kleinsasser</u>	N/A*
<u>Teresa J Kleinsasser</u>	N/A*
<u>Ryan T Waldner</u>	N/A*
<u>Arnie J Waldner</u>	N/A*
<u>Kathryn T Waldner</u>	N/A*
<u>Lorraine J Waldner</u>	N/A*
<u>Trisha D Kleinsasser</u>	N/A*
<u>Elias T Waldner</u>	N/A*
<u>Thomas S Kleinsasser</u>	N/A*
<u>Rebecca T Waldner</u>	N/A*

<u>Joseph J Kleinsasser</u>	N/A*
<u>Susanna D Kleinsasser</u>	N/A*
<u>Judy J Waldner</u>	N/A*
<u>Rhoda D Kleinsasser</u>	N/A*
<u>Frieda T Waldner</u>	N/A*
<u>William J Kleinsasser</u>	N/A*
<u>Justine T Waldner</u>	N/A*
<u>Jessica M Kleinsasser</u>	N/A*
<u>Jesse M Waldner</u>	N/A*
<u>Cameron T Waldner</u>	N/A*
<u>Andrea T Waldner</u>	N/A*
<u>Bertha J Kleinsasser</u>	N/A*
<u>Rachel M Waldner</u>	N/A*
<u>Aaron S Kleinsasser</u>	N/A*
<u>Michael M Kleinsasser</u>	N/A*
<u>Melinda T Waldner</u>	N/A*
<u>Jayden M Waldner</u>	N/A*

\* According to USDA percentage shares for ownership may not reflect share of subsidy payments. EWG review shows that share information on file with USDA may not always equal 100 percent. Most recent percentage share information is from 2008. Future release of this information was barred by law in the 2008 Farm Bill.

Note: The information on conservation spending for 2010 is incomplete due to missing data from USDA's Natural Resource Conservation Service. Payment data currently are not included for the Environmental Quality Incentives Program, but will be added once NRCS makes it available.

The information provided for the Wetland Reserve Program (WRP) provides an inaccurate picture of how WRP payments are distributed. USDA's Natural Resource Conservation Service uses title companies as intermediaries to finalize wetlands easements under the Wetlands Reserve Program. As a result, the data provided to us shows large sums of money going to these title companies. In reality, the payments are ultimately distributed to landowners participating in the WRP.

Unfortunately, NRCS has not provided the data to show where these farms and wetlands are located or which farmers or landowners are enrolling in the program, so EWG is unable to allocate these large sums of money to individuals beyond the title companies. Therefore, these companies skew the conservation rankings and payment concentration, which EWG cannot avoid unless and until NRCS makes available the additional farm attribution data. Therefore, we have not included WRP payments in the 2010 data update.

Finally, we have separated data on farm commodity, disaster and conservation payments in order to provide a more accurate picture of top recipients and concentration of payments among the three main categories of USDA programs.

[illegible]

IRS EO/BMF Data Decoded

Subject: Pondera Colony Inc, Valier, MT 59486

EO/BMF Name: Pondera Colony Inc

EO File URL: [http://www.irs.gov/taxstats/charitablestats/article/0,,id=97186,00.html]

EO File by State: Montana

EO File MS-DOS Name: EO\_MT.EXE

EO File Updated: 11-12-09

EO File Date: 12/7/09

EO File EO/BMF Data Sequence:

810475649PONDERA COLONY INC

% HAMILTON MISFELDT

300 PONDERA COLONY RD

VALIER

MT59486-544400004031

20090520000000000010100000

00000 12

X99

Note:

The font of this data sequence, as Times New Roman, is not the same as the font of the original EO/BMF data so the spacing steps of this data sequence may be different from the original EO/BMF data. The data fields are the same as the original EO/BMF data except for %.

EO/BMF data sequence decoded for EIN, IRC Section, and Ruling Date:

<u>EO/BMF Data</u>	<u>EO/BMF Data Field</u>
810475649	Employer Identification Number (EIN)
PONDERA COLONY INC	Primary Name of Organization
% HAMILTON MISFELDT	In Care of Name (CO) (if present)
300 PONDERA COLONY RD	Street Address
VALIER	City
MT	State
59486-5444	Zip Code (note: Zip+4)
0000	Group Exemption Number (GEN)
40	Subsection Code (SS)
3	Affiliation Code (AF)
1	Classification Code(s) (CL)
200905	Ruling Date (RD)

<u>Subsection Code</u>	<u>Classification Code</u>	<u>IRC Section (IRM Table)</u>	<u>IRC Section (SOI Table)</u>
40	1	501(d) Apostolic and religious organization	501(d) Apostolic and Religious Org.

<u>Ruling Date Data</u>	<u>Ruling Date Data Form</u>	<u>Ruling Date</u>
200905	YYYYMM (year and month)	05/2009

[Sign In](#) | [Cart](#) | [Newsletters](#)

1-800-MELISSA

[Products](#)[Solutions](#)[Downloads & Trials](#)[Support](#)[Resources](#)

**Ouch!**  
Your last mailing didn't do so well?  
Want to try again with the help of an Address Verification Tool?  
[Request your risk-free trial now!](#)

## Nonprofit Organization Lookup

Enter a 5-digit ZIP Code, organization name or 9-digit Tax ID

[Submit](#)

PONDERA COLONY INC	
In Care of Name	HAMILTON MISFELDT
Address	300 PONDERA COLONY RD VALIER, MT 59486-5444 <a href="#">MapG</a> <a href="#">MapY</a> <a href="#">MapV</a>
IRS Subsection	501(d) - A religious and apostolic association.
Type of Organization	Corporation
Deductibility	Contributions are NOT deductible
Tax I.D. Number	810475649
Exempt Since	05-2009
Form 990 Requirement	Not required to file 990
Classification	Religion Related, Spiritual Development N.E.C.
Share with others information about this Nonprofit - like the web site, e-mail address, how to donate or any corrections to the data shown. <a href="#">Post a Message</a>	

## Messages

[How Can We Improve this Lookup?](#) | [Email to a Friend](#) | [Lookups Forum](#) | [Terms of Use](#)





# Ouch!

## Your last mailing didn't do so well?

Want to try again with the help of an Address Verification Tool?

Request your risk-free trial now!

Nonprofit Organization Lookup

Help [Index](#)

Enter a 5-digit ZIP Code, organization name or 9-digit Tax ID

Submit

PONDERA COLONY INC	
In Care of Name	HAMILTON MISFELDT
Address	300 PONDERA COLONY RD VALIER, MT 59486-5444 <a href="#">MapG MapY MapV</a>
IRS Subsection	501(d) - A religious and apostolic association.
Type of Organization	Corporation
Deductibility	Contributions are NOT deductible
Tax I.D. Number	810475649
Exempt Since	05-2009
Form 990 Requirement	Not required to file 990
Classification	Religion Related, Spiritual Development N.E.C.
Share with others information about this Nonprofit - like the web site, e-mail address, how to donate or any corrections to the data shown.	
<a href="#">Post a Message</a>	

Messages

---

[How Can We Improve this Lookup?](#) | [Email to a Friend](#) | [Lookups Forum](#) | [Terms of Use](#)

**MELISSA DATA**

1-800-MELISSA

[Products](#)[Solutions](#)[Downloads & Trials](#)[Support](#)[Resources](#)[Lookups](#)[Contact Us](#)[Sign In](#)[Cart](#)[Newsletters](#)[Search](#)[Free Lookups](#)[Home](#) > [Lookups](#) > Nonprofit Organization Lookup[Help](#)**Got blank fields in your contact data? Fill 'em up with Data append services**[Start filling in the blanks now](#)Enter a 5-digit ZIP Code,  
organization name or 9-digit Tax ID**Use this LookUp to:**

- Find information on over 1.4 million registered nonprofit organizations in the United States
- Get organization name, assets, income, and IRS subsection
- Select organization for contact name and address, type of foundation and organization
- Get deductibility status, classification, Form 990, and more

**PONDERA COLONY INC**

In Care of Name	HAMILTON MISFELDT
Address	300 PONDERA COLONY RD VALIER, MT 59486-5444 <a href="#">MapG</a> <a href="#">MapY</a> <a href="#">MapV</a>
IRS Subsection	501(d) - A religious and apostolic association.
Type of Organization	Corporation
Deductibility	Contributions are NOT deductible
Tax I.D. Number	810475649
Exempt Since	05-2009
Form 990 Requirement	Not required to file 990
Classification	Religion Related, Spiritual Development N.E.C.

Share with others information about this Nonprofit - like the web site, e-mail address, how to donate or any corrections to the data shown.

[Post a Message](#)**Messages**[How Can We Improve this Lookup?](#) | [Send to a Friend](#) | [Lookups Forum](#) | [Terms of Use](#)

[Home](#) | [About Us](#) | [myManta](#) | [FAQ](#) | [View Cart](#) | [My Profile](#)Saturday, Oct. 24, 2009  
63,778,867 companies

Login:

Not a member? [Learn more.](#)**Free Subscription to  
Industrial Market Trends**

COMPANIES: U.S., Australia, Canada, U.K., Worldwide

RESOURCES: Video, Jobs, Reports, White Papers | JOIN US: Twitter, Facebook

U.S. business name, category, location...

**Search**

BUSINESS CENTERS: Small Biz, Sales Expertise, HR, Travel, Career, Tech

U.S. » Valier, MT » Agriculture » General Farms, Primarily Crop » Farms » Pondera Colony

## Pondera Colony (Pondera Colony, Inc\*)

Is this your company?

These Members Work Here

300 Pondera Colony Rd  
Valier, MT 59486-5444**Phone:** (406) 279-3629**Website:** Information not found (?)[Claim This Profile](#) **Do you?**  
SAY SO

Ads by Google

[Farm Records & Reporting](#) Mapping, Record Keeping & Reporting SST Summit & Stratus, SST Field PC[Agriculture Equipment](#) Learn Advanced Professional Tech With Our State-Of-The-Art Programs

The ads are not affiliated with Pondera Colony

### Business Categories

Ranches in Valier, MT  
General Crop Farm\*, All Other Animal Production

### Pondera Colony Business Information [Claim This Profile](#)

Pondera Colony is a private company categorized under Farms and located in Valier, MT. Our records show it was established in 1994\* and incorporated in Montana\*. Current estimates show this company has an annual revenue of \$2.5 to 5 million and employs a staff of approximately 20 to 49.

### Also Does Business As

Pondera Colony, Inc\*

### HQ, Branch or Single Location

Single Location


### Annual Sales (Estimated)

[View Details](#)

### Employees (Estimated)

20 to 49

D&amp;B: 5\*

**SIC Code and Description**
[View Details](#)
**NAICS Code and Description**

112990, All Other Animal Production

**Products, Services and Brands**

Information not found (?)

**State of Incorporation**

Montana\*

**Years in Business**

15\*

**Company Contacts**

Contact Name	Gender	
Bill Waldner, Owner	M	<a href="#">Claim This Profile</a>

Click on the [reports](#) tab at the top of the page to research company background, detailed company profile, credit and financial reports for Pondera Colony.

\*Data provided by D&B. © Dun and Bradstreet, Inc. All rights Reserved.

Introducing  
**mailstation 2™**  
Digital Mailing System

**Mark:  
Contractor**

I have no time to waste.

With the *mailstation 2™* system I can stay on-site with my staff and avoid going to the post office.

**>>Learn more****Related Links**
[Other companies named Pondera Colony](#)
[Companies in this industry](#)
[Jobs in Valier, MT](#)
**Recent Visitors**
 **YOU**  
JOIN NOW

[Companies by Location: Valier, Montana](#)
[Privacy Policy](#) | [Refund Policy](#) | [Contact Manta](#) | [Advertise](#) | [Featured Listings](#) | [Terms & Conditions](#) | [Site Map](#) | [Partners](#)

## Hutterite Surnames

Subject: Pondera Colony Inc, Valier, MT 59486

Different Business Names: (no data)

A comparison of Hutterite surnames from the webpages 'Founding families' and 'Surnames of Founding Families' at The Federation of East European Family History Societies (FEEFHS) website [www.feefhs.org] and surnames from USDA ownership shares data for: 'Pondera Colony Inc'. The USDA data is from the Environmental Working Group's Farm Subsidy Database at the website [www.ewg.org/agmag].

### Notes:

- 1) The webpage URL for 'Founding families' is:  
[http://www.feefhs.org/links/hutterites/families.html].
- 2) The webpage URL for 'Surnames of Founding Families' is:  
[http://www.feefhs.org/links/hutterites/surnames.html].
- 3) The list of Hutterite surnames includes Hutterite surnames found with Hutterite colonies as USDA farm subsidy recipients but does not include all Hutterite surnames.

<u>Hutterite Surnames</u>	<u>Surnames from USDA ownership shares data</u>	<u>Surnames that match both lists</u>
Decker	Kleinsasser	Kleinsasser
Entz	Waldner	Waldner
Glanzer		
Gross		
Hofer		
Kleinsasser		
Maendel (Mandel)		
Miller		
Stahl		
Tschetter		
Waldner		
Walter		
Wipf		
Wollman		
Wurtz		
Wurz		

### Comparison data

Name: Pondera Colony Inc

Location: Valier, MT 59486

Different Business Names: (no data)

Hutterite Surnames: Kleinsasser, Waldner

Data Timeframe: 1995-2006

[Home](#)[Notifications](#)[Reach Us](#)

Keep our server humming, Donate.

## HUTTERITE CONTACTS



## GO TO MAIN INDEX

- L Parkland, Nanton, AB T0L 1R0
- S Parkview, Riding Mountain, MB R0J
- 1T0
  - D Peace View, Farmington, BC V0C
- 1N0
  - S Pearl Creek, Iroquois, SD 57353-6705
  - S Pembina, Darlingford, MB R0G 0L0
  - S Pembroke, Ipswich, SD 57451-9706
  - L Pennant, Pennant, SK S0N 1X0
  - D Pibroch, Westlock, AB T7P 2P5
  - D Pincher Creek, Pincher Creek, AB
- TOK 1W0
  - S Pine Creek, Austin, MB R0H 0C0
  - D Pine Haven, Wetaskiwin, AB T9A
- 1W9
  - D Pine Hill, Red Deer, AB T4N 5E4
  - S Pineland, Piney, MB R0A 1K0
  - D Plain Lake, Two Hills, AB T0B 4K0
  - L Plainview, Warner, AB T0K 2L0
  - S Plainview, Elkhorn, MB R0M 0N0
  - S Plainview, Leola, SD 57456
  - S Platte, Platte, SD 57369-6007
  - D Pleasant Valley, Clive, AB T0C 0Y0
  - L Pleasant Valley, Belt, MT 59412
  - S Pleasant Valley, Flandreau, SD
- 57028-9444
  - S Poinsett, Estelline, SD 57234
  - L Pondera, Valier, MT 59486
  - L Ponderosa, Grassy Lake, AB T0K 0Z0
  - D Ponteix, Ponteix, SK S0N 1Z0
  - S Poplar Point, Portage La Prairie, MB
- R1N 3C4
  - S Prairie Blossom, Stonewall, MB R0C

Pondera Lehrerleut  
 300 Pondera Colony Rd.  
 Valier, MT 59486

Established From Birch Creek, Valier, MT 59486-5445

**Manager William Waldner**

406-279-3629

**fax 3676**

**Minister Sam Kleinsasser**

406-460-1344

**School 279-3464**

**Dairy 279-3281**

Contact Information for Hutterite colonies as USDA farm subsidy recipients  
Subject: Pondera Colony Inc, Valier, MT 59486

Contact Information for [Pondera Colony Inc, Valier, MT 59486]

1) IRS EO/BMF data

Address:

Pondera Colony Inc  
300 Pondera Colony Rd  
Valier, MT 59486-5444

2) Manta data

Phone: [406-279-3629]

Address:

Pondera Colony/Pondera Colony Inc  
300 Pondera Colony Rd  
Valier, MT 59486-5444

3) Hutterite Directory

Phone:

- 1) Sam Kleinsasser, Minister: [406-460-1344]
- 2) William Waldner, Manager: [406-279-3629]

Address:

Pondera Colony  
300 Pondera Colony Rd.  
Valier, MT 59486

Address verification results from [www.melissadata.com]:

1) For (1) IRS EO/BMF data: address verified

2) For (2) Manta data: address verified

3) For (3) Hutterite Directory:

Address verified for:

300 Pondera Colony Rd  
Valier, MT 59486-5444





# MAPQUEST

## Map of Valier, MT

Notes



All rights reserved. Use subject to [License/Copyright](#) | [Map Legend](#)

Directions and maps are informational only. We make no warranties on the accuracy of their content, road conditions or route usability or expeditiousness. You assume all risk of use. MapQuest and its suppliers shall not be liable to you for any loss or delay resulting from your use of MapQuest. Your use of MapQuest means you agree to our [Terms of Use](#)

List of Evidence for Hutterite colonies as USDA farm subsidy recipients

Subject:

[Original Subject: Rimrock Colony, Sunburst, MT 59482]

[Subject for Section NE 1: Rimrock Colony Inc, Sunburst, MT 59482]

(note: both names confirmed as same identity)

Location by State: Montana

Form and Version of Evidence:

[Short Form for Original Evidence (Long Form) and New Evidence 1]

Timeframe of Evidence as Webpages: 2009-2011

Status: Confirmed as EO (Exempt Organization)

Topic: Short Form includes Findings from Original Evidence (Long Form) and  
New Evidence 1, and Conclusion from New Evidence 1

(page 1)

Section SF. List of Short Form of Evidence for OE and NE 1

1) EWG 'Search Result' and 'Farm Location(s)' webpages (10/24/2009) for data 1995-2006

Both from Environmental Working Group's Farm Subsidy Database - [<http://farm.ewg.org/>]

Evidence included: yes

2) EWG 'Ownership Interest(s)' webpage(s) (10/24/2009) for data 1995-2006

From Environmental Working Group's Farm Subsidy Database - [<http://farm.ewg.org/>]

Evidence included: yes

3) EWG dataset (7/20/2011) for data 1995-2010

From Environmental Working Group's Farm Subsidy Database - [<http://farm.ewg.org/>]

Evidence included: yes

4) IRS Exempt Organization (EO) data webpage(s) from [[www.irs.gov](http://www.irs.gov)]

EO File URL: [<http://www.irs.gov/taxstats/charitablestats/article/0,,id=97186,00.html>]

EO File Date (for OE): (12/7/2009 is date EO file was downloaded from IRS website to CD)

EO File Date (for NE 1): (not included)

Evidence included: yes

5) IRS EO/BMF Data Decoded page

Evidence included: yes

6) Melissa Data webpage(s) (10/24/2009) and (7/20/2011) from [[www.melissadata.com](http://www.melissadata.com)]

Evidence included: yes

7) Manta data webpage(s) (10/24/2009) from [[www.manta.com](http://www.manta.com)]

Evidence included: yes

8) Hutterite Surnames page

Evidence included: yes

9) Hutterite Directory webpage(s) (10/24/2009)

From [[www.cedrontech.com](http://www.cedrontech.com)], or link from [[www.hutterites.org](http://www.hutterites.org)]

Evidence included: yes

10) Contact Information page(s)

Evidence included: yes

11) MapQuest webpage(s) (5/25/2011) from [[www.mapquest.com](http://www.mapquest.com)]

Evidence included: yes

List of Evidence for Hutterite colonies as USDA farm subsidy recipients

Subject:

[Original Subject: Rimrock Colony, Sunburst, MT 59482]

[Subject for Section NE 1: Rimrock Colony Inc, Sunburst, MT 59482]

(note: both names confirmed as same identity)

Form and Version of Evidence:

[Short Form for Original Evidence (Long Form) and New Evidence 1]

(page 2)

Note:

All evidence has been introduced for the original evidence (long form) and/or the new evidence 1, except the 'Contact Information' page and the 'MapQuest' webpage which are introduced as evidence for the 'Short Form of Evidence for OE and NE 1'.

List of Evidence for Hutterite colonies as USDA farm subsidy recipients

Subject: Rimrock Colony, Sunburst, MT 59482

Location by State: Montana

Status: Investigation as EO (Exempt Organization)

Topic: Findings, for Section LF and Section SF, Version 1

Findings (for Section LF and Section SF, Version 1):

1:

Rimrock Colony is confirmed as a Hutterite colony and member of the Hutterian Brethren Church based on data for ID as a Hutterite colony. IRS EO/BMF data for IRC section as 501(d) indicates Rimrock Colony is a tax-exempt nonprofit religious organization. Rimrock Colony is a recognized Hutterite colony, Hutterite surnames are found at Rimrock Colony, and Rimrock Colony is included in the Hutterite Directory.

Data for Rimrock Colony for ID as a Hutterite colony:

1) Name: Rimrock Colony, Sunburst, MT 59482

2) EWG/USDA ownership shares data, Hutterite Surnames: Hofer, Waldner, Wurz

3) IRS EO/BMF data:

a) Name: Rimrock Colony, Sunburst, MT 59482-0159

b) IRC Section:

1) IRM Table: 501(d) Apostolic and religious organization

2) SOI Table: 501(d) Apostolic and Religious Org.

4) FEEFHS/Hutterite colony data:

[Year Founded | Colony Name | Location: City (County) State/Province | Parent Colony

1963 | Rimrock, Montana | Sunburst (Toole) MT | Hillside, Montana

(note: a province or state has been added to the 'Colony Name' and 'Parent Colony' by FEEFHS for a flat file database for the Internet)]

5) Hutterite Directory (for Rimrock Colony): Rimrock, Box 159, Sunburst, MT 59482

2:

IRS EO/BMF data found and the organization name and location are the same as the USDA business name and location.

USDA Business Name and Location:

[Rimrock Colony, Sunburst, MT 59482]

IRS Organization Name and Location:

[Rimrock Colony, Sunburst, MT 59482-0159]

IRC section 501(d) indicates the organization is a tax-exempt nonprofit religious organization but the ruling date is 06/2009 so cannot confirm the organization received USDA farm subsidies during the timeframe 1995-2006 as a tax-exempt nonprofit religious organization.

3:

Comparison of IRS EO/BMF data with NCCS, Melissa Data, and TaxExemptWorld.com data:

(note: NCCS data not found. One reason may be the organization was not in the database by the search date 10/24/2009 because of the ruling date 06/2009.)

[Data Date: (IRS 12/7/2009), (Melissa Data and TaxExemptWorld.com, 10/24/2009)]

[Data: EIN, Organization Name, Location by State, IRC Section, Ruling Date]

[816010834, Rimrock Colony, MT, 501(d), 06/2009 = IRS]

[816010834, Rimrock Colony, MT, 501(d), 06-2009 = Melissa Data]

[no data....., Rimrock Colony, MT, 501(d), 06/2009 = TaxExemptWorld.com]

Comparison of data demonstrates all data is the same basic data.

4:

IRS EO/BMF data indicates the organization is not required to file Form 990. Data from Melissa Data and TaxExemptWorld.com for the same organization indicates the organization is not required to file Form 990. The organization is classified as IRC section 501(d) and files Form 1065 so the data for Form 990 is correct.

5:

Different Business Names:

1) Manta data: Rimrock Colony also does business as Rimrock Colony, Inc

6:

Dataset for timeframe 1995-2006:

Identity of USDA farm subsidy recipient:

[Rimrock Colony, Sunburst, MT 59482]

USDA farm subsidy total:

1) Subsidy Total 1995-2006: \$1,225,952.61 (note: exact calculation)

2) Subsidy Payments 1995-2006 Total: \$1,225,953 (note: rounded off calculation)

IRS EO/BMF data (12/7/2009):

1) IRC Section:

a) IRM Table: 501(d) Apostolic and religious organization

b) SOI Table: 501(d) Apostolic and Religious Org.

2) Ruling Date: 06/2009

Operating As: Hutterite colony

> Findings for Section NE 1, for:

a) Original Subject: Rimrock Colony, Sunburst, MT 59482

b) Subject for Section NE 1: Rimrock Colony Inc, Sunburst, MT 59482

(page 1)

1:

Refer to the original findings for Section LF for data. This findings includes updated data.

2(a):

The original subject for the list of evidence is [Rimrock Colony, Sunburst, MT 59482] and received USDA farm subsidies during the timeframe 1995-2006. The subject for New Evidence 1 is [Rimrock Colony Inc, Sunburst, MT 59482] and received USDA farm subsidies during the timeframe 1995-2010. The USDA farm subsidy data record will show these 2 organizations are the same identity. The data is:

a) 'Summary' data from Section LF and Section NE 1 for timeframe 1995-2006.

b) 'Ownership shares' data from Section LF and Section NE 1 show the same Hutterite surnames as Hofer and Wurz.

2(b):

USDA farm subsidy data will establish that these names are the same identity:

a) Rimrock Colony, Sunburst, MT 59482 (original subject from Section LF)

b) Rimrock Colony Inc, Sunburst, MT 59482 (subject from Section NE 1)

3(a):

The Melissa Data webpage data for [Rimrock Colony] is the same for the new data from 7/20/2011 and the original data from 10/24/2009 found in Section LF.

3(b):

Comparison of Melissa Data data with [IRS EO/BMF data and Melissa Data data as original data from Section LF]:

[Data Date: (Melissa Data 7/20/2011), (IRS 12/7/2009, Melissa Data 10/24/2009)]

[Data: EIN, Organization Name, Location by State, IRC Section, Ruling Date]

[816010834, Rimrock Colony, MT, 501(d), 06/2009 = IRS]

[816010834, Rimrock Colony, MT, 501(d), 06-2009 = Melissa Data]

[816010834, Rimrock Colony, MT, 501(d), 06-2009 = Melissa Data (7/20/2011)]

Comparison of data demonstrates all data is the same basic data.

3(c):

Melissa Data address comparison:

[Rimrock Colony, PO Box 159, Sunburst, MT 59482-0159 = Melissa Data (10/24/2009)]

[Rimrock Colony, PO Box 159, Sunburst, MT 59482-0159 = Melissa Data (7/20/2011)]

Comparison of data demonstrates the addresses are the same.

3(d):

The Employer Identification Number (EIN) from 3(b) is the same for all 3 datasets so the data is for the same organization. The comparison data for Melissa Data in 3(b) and 3(c) is the same from 7/20/2011 and 10/24/2009.

> Findings for Section NE 1, for:

a) Original Subject: Rimrock Colony, Sunburst, MT 59482

b) Subject for Section NE 1: Rimrock Colony Inc, Sunburst, MT 59482

(page 2)

4:

Findings for USDA farm subsidy data and IRS data:

a:

USDA Business Name and Location:

[Rimrock Colony Inc, Sunburst, MT 59482]

IRS Organization Name and Location:

[Rimrock Colony, Sunburst, MT 59482-0159]

b:

The IRS organization name is not the same as the USDA business name. The difference is the reference term 'Inc'. Data from Melissa Data (7/20/2011) for [Rimrock Colony] refers to 'Type of Organization' as Corporation. The data is:

a) Name: Rimrock Colony, PO Box 159, Sunburst, MT 59482-0159

b) Type of Organization: Corporation

The data from Melissa Data will establish that the IRS organization name and the USDA business name from 4(a) are the same identity.

5:

Update for findings for IRS data (Section LF and Section NE 1):

a:

The IRS organization name is not the same as the USDA business name. The 2 names can be established as the same identity and their locations are the same. The IRC section is '501(d) Apostolic and religious organization' and the ruling date is 06/2009. Rimrock Colony Inc, Sunburst, MT 59482, is confirmed as a tax-exempt nonprofit religious organization during the timeframe 1995-2010 when the organization received USDA farm subsidies.

b:

'Summary' data shows that the farm subsidy payment data for the calculation of the USDA farm subsidy total for 1995-2010 applies to 1995-2010.

6:

Melissa Data can be established as a valid data source for IRS data from [Findings for documentation as evidence for Hutterite colonies as USDA farm subsidy recipients] that will establish that there are 100 organizations with IRS EO/BMF data and Melissa Data data with the same IRS Employer Identification Number (EIN) and Melissa Data data that can be converted to decoded IRS EO/BMF data, so the data is for the same organization.

> Conclusion for Section NE 1, for:

a) Original Subject: Rimrock Colony, Sunburst, MT 59482

b) Subject for Section NE 1: Rimrock Colony Inc, Sunburst, MT 59482

(page 1)

1:

This conclusion is a updated version of the original conclusion for Section LF so refer to this updated conclusion as the new conclusion for Section LF. This conclusion includes a updated dataset with data for timeframe 1995-2010.

2(a):

Rimrock Colony Inc, Sunburst, MT 59482, is confirmed as a tax-exempt nonprofit religious organization during the timeframe 1995-2010 when the organization received USDA farm subsidies. The organization's IRC section is '501(d) Apostolic and religious organization' and the ruling date is 06/2009.

2(b):

'Summary' data shows that the farm subsidy payment data for the calculation of the USDA farm subsidy total for 1995-2010 applies to 1995-2010.

3:

Dataset for timeframe 1995-2010:

Identity of USDA farm subsidy recipient:

[Rimrock Colony Inc, Sunburst, MT 59482]

USDA farm subsidy total:

1) Subsidy Total 1995-2010: \$1,728,183.51 (note: exact calculation)

2) Subsidy Payments 1995-2010 Total: \$1,728,184 (note: rounded off calculation)

3) 'Summary' data shows that the farm subsidy payment data for the calculation of the USDA farm subsidy total for 1995-2010 applies to 1995-2010. So, a calculation for financial compensation will need to consider the ruling date 06/2009.

4) Total USDA Subsidies 2010: \$44,843 (note: rounded off calculation)

IRS EO/BMF data (12/7/2009):

1) Name:

[Rimrock Colony, PO Box 159, Sunburst, MT 59482-0159]

2) Employer Identification Number (EIN): 816010834

3) IRC Section: 501(d) Apostolic and religious organization

4) Ruling Date: 06/2009

Melissa Data (7/20/2011):

1) Name:

[Rimrock Colony, PO Box 159, Sunburst, MT 59482-0159]

2) Tax I.D. Number: 816010834

3) IRS Subsection: 501(d) - A religious and apostolic association.

4) Exempt Since: 06-2009

5) Type of Organization: Corporation

Operating As: Hutterite colony as a tax-exempt nonprofit religious organization



> Conclusion for Section NE 1, for:

a) Original Subject: Rimrock Colony, Sunburst, MT 59482

b) Subject for Section NE 1: Rimrock Colony Inc, Sunburst, MT 59482  
(page 2)

4:

Identification data:

Name: Rimrock Colony Inc, Sunburst, MT 59482

(note: USDA business name for farm subsidy data timeframe 1995-2010)

A.K.A. (also known as): Rimrock Colony, Sunburst, MT 59482

(note: USDA business name for farm subsidy data timeframe 1995-2006)

Data from Section LF and Section NE 1:

IRS EO/BMF data and Melissa Data:

[Rimrock Colony, PO Box 159, Sunburst, MT 59482-0159]

Hutterite Directory (for Rimrock Colony): Rimrock, Box 159, Sunburst, MT 59482

Different Business Names:

1) Manta data: Rimrock Colony also does business as Rimrock Colony, Inc  
[Rimrock Colony, 1214 Rim Rd, Sunburst, MT 59482]

# environmental working group's Farm Subsidy Database



178,670,187

## **NEW 2007 Direct Payment Subsidy Overview**

### **NEW Press Release**

[2008 Farm Subsidy Database Update](#)

[2008 Summary](#)

[2008 News Release](#)

[EWG's Policy Analysis Database](#)

**READ MULCH**  
Updates, commentary,  
& your feedback

**NEW!**

- [Full Disclosure: Who really benefits from federal farm subsidies](#)
- [What's in the new Farm Bill 2007 Database?](#)
- [New Farm Bill Web Site Generates Media Storm](#)

[Congressional District Ranking](#)

## **Related Content**

Farms Receiving Government

Payments

Speech: Farm Policy For The Rest of

Us

## **EWG Farm Subsidy Database**

Corporate Subsidy Recipients 1 to 1 of 1 in Montana

Business Name: RIMROCK COLONY

Rank	Name	Location	Subsidy Total 1995-2006
1	<a href="#">Rimrock Colony</a>	Sunburst, MT 59482	\$ 1,225,952.61

# environmental working group's Farm Subsidy Database



**178,670,283**

## **NEW 2007 Direct Payment Subsidy Overview**

### **NEW Press Release**


[2008 Farm Subsidy Database Update](#)

[2008 Summary](#)

[2008 News Release](#)

[EWG's Policy Analysis Database](#)

**READ MULCH**  
Updates, commentary,  
& your feedback



**NEW!**

- [Full Disclosure: Who really benefits from federal farm subsidies](#)
- [What's in the new Farm Bill 2007 Database?](#)
- [New Farm Bill Web Site Generates Media Storm](#)

[Congressional District Ranking](#)

## **USDA subsidy information for Rimrock Colony**

**Rimrock Colony:** [Summary](#) | [Programs](#) | [Programs by year](#) | [Farm Location \(s\)](#) | [Ownership Interest\(s\)](#)

## **Addresses on file with USDA for Rimrock Colony**

USDA county office from which subsidies were paid:	Subsidy Payments 1995-2006	Most recent address on file in USDA county office
Toole County, Montana	\$1,225,953	Rimrock Colony Sunburst, MT 59482
<b>Total</b>	<b>\$1,225,953</b>	

## **Related Content**

Farms Receiving Government

Payments

Speech: Farm Policy For The Rest of

Us

# environmental working group's Farm Subsidy Database



178,670,325

## NEW 2007 Direct Payment Subsidy Overview

### NEW Press Release

[2008 Farm Subsidy Database Update](#)

[2008 Summary](#)

[2008 News Release](#)

[EWG's Policy Analysis Database](#)

**READ MULCH**  
Updates, commentary,  
& your feedback

**NEW!**

- Full Disclosure: Who really benefits from federal farm subsidies
- What's in the new Farm Bill 2007 Database?
- New Farm Bill Web Site Generates Media Storm

[Congressional District Ranking](#)

### Related Content

Farms Receiving Government

Payments

Speech: Farm Policy For The Rest of  
Us

### USDA subsidy information for Rimrock Colony

[Rimrock Colony: Summary](#) | [Programs](#) | [Programs by year](#) | [Farm Location\(s\)](#)  
| [Ownership Interest\(s\)](#)

### Ownership shares for Rimrock Colony

Pick year for ownership information

USDA county office/Ownership:	Percentage Share*
<b>Rimrock Colony ownership information from 2006 Toole County, Montana</b>	
<a href="#">Tabea J Hofer</a> Sunburst, MT 59482	1.31 %
<a href="#">Anita J Hofer</a> Sunburst, MT 59482	1.31 %
<a href="#">Rosa J Hofer</a> Sunburst, MT 59482	1.31 %
<a href="#">Lydia J Hofer</a> , 00000	1.32 %
<a href="#">Joseph J Hofer</a> Sunburst, MT 59482	1.32 %
<a href="#">John S Wurz</a> Sunburst, MT 59482	1.32 %
<a href="#">Elizabeth J Hofer</a> Sunburst, MT 59482	1.32 %
<a href="#">Rebecca J Hofer</a> Sunburst, MT 59482	1.32 %
<a href="#">Jacob J Hofer</a> Sunburst, MT 59482	1.32 %
<a href="#">Lydia G Hofer</a> Sunburst, MT 59482	1.32 %
<a href="#">Peter P Wurz</a> Sunburst, MT 59482	1.32 %
<a href="#">Joseph P Wurz</a> Sunburst, MT 59482	1.32 %

Related News Coverage

FSA Fact Sheets

**Sign up to receive email updates  
from EWG**

Sign Me Up

<u>Peter J Hofer</u> Sunburst, MT 59482	1.32 %
<u>Phillip J Hofer</u> Sunburst, MT 59482	1.32 %
<u>Susanna J Wurz</u> Sunburst, MT 59482	1.32 %
<u>Elias J Hofer</u> Sunburst, MT 59482	1.32 %
<u>Katherine J Wurz</u> Sunburst, MT 59482	1.32 %
<u>Lydia P Wurz</u> Sunburst, MT 59482	1.32 %
<u>Walter J Hofer</u> Sunburst, MT 59482	1.32 %
<u>Teresa J Wurz</u> Sunburst, MT 59482	1.32 %
<u>George J Hofer</u> Sunburst, MT 59482	1.32 %
<u>Mark J Hofer</u> Sunburst, MT 59482	1.32 %
<u>Anna P Wurz</u> Sunburst, MT 59482	1.32 %
<u>Katherine G Wurz</u> Sunburst, MT 59482	1.32 %
<u>Margaret Wurz</u> Sunburst, MT 59482	1.32 %
<u>Susanna Hofer</u> Sunburst, MT 59482	1.32 %
<u>Albert Hofer</u> Sunburst, MT 59482	1.31 %
<u>Robert J Wurz</u> Sunburst, MT 59482	1.31 %
<u>Laura Z Hofer</u> Sunburst, MT 59482	1.31 %
<u>Rebecca J Wurz</u> Sunburst, MT 59482	1.31 %
<u>Joshua J Wurz</u> Sunburst, MT 59482	1.31 %
<u>Mary Hofer</u> Sunburst, MT 59482	1.31 %
<u>Emma J Hofer</u> Sunburst, MT 59482	1.31 %
<u>Gloria Hofer</u> Sunburst, MT 59482	1.32 %
<u>Susie J Hofer</u> Sunburst, MT 59482	1.32 %

<u>Joseph R Hofer</u> Sunburst, MT 59482	1.32 %
<u>Joseph A Wurz</u> Sunburst, MT 59482	1.32 %
<u>Peter J Wurz</u> Sunburst, MT 59482	1.32 %
<u>John J Wurz</u> Sunburst, MT 59482	1.32 %
<u>Jacob K Hofer</u> Sunburst, MT 59482	1.32 %
<u>Micheal J Wurz</u> Sunburst, MT 59482	1.32 %
<u>Zacharias J Hofer</u> Sunburst, MT 59482	1.32 %
<u>John M Hofer</u> Sunburst, MT 59482	1.32 %
<u>Martha P Wurz</u> Sunburst, MT 59482	1.32 %
<u>Rhoda J Hofer</u> Sunburst, MT 59482	1.31 %
<u>Lisa J Hofer</u> Sunburst, MT 59482	1.31 %
<u>Susanna Z Waldner</u> Ledger, MT 59456	1.31 %
<u>Katherine J Hofer</u> Sunburst, MT 59482	1.32 %
<u>Susanna S Wurz</u> Sunburst, MT 59482	1.32 %
<u>Nella J Hofer</u> Sunburst, MT 59482	1.32 %
<u>Katherine S Hofer</u> Sunburst, MT 59482	1.32 %
<u>Joseph Z Hofer</u> Sunburst, MT 59482	15.76 %
<u>Joan P Hofer</u> Sunburst, MT 59482	1.31 %
<u>Delilah J Hofer</u> Sunburst, MT 59482	1.31 %
<u>Matthew J Hofer</u> Sunburst, MT 59482	1.31 %
<u>Rebecca P Hofer</u> Sunburst, MT 59482	1.32 %
<u>Hannah P Hofer</u> Sunburst, MT 59482	1.31 %
<u>Lena E Hofer</u> Sunburst, MT 59482	1.32 %

<u>Jordan G Hofer</u> Sunburst, MT 59482	1.31 %
<u>Justin J Wurz</u> Sunburst, MT 59482	1.31 %
<u>Josephine E Hofer</u> Sunburst, MT 59482	1.31 %
<u>Jessica P Hofer</u> Sunburst, MT 59482	1.31 %
<u>Linda E Hofer</u> Sunburst, MT 59482	1.31 %
<u>Julianne G Hofer</u> Sunburst, MT 59482	1.31 %
<u>Aaron J Wurz</u> Sunburst, MT 59482	1.31 %

\* According to USDA percentage shares for ownership may not reflect share of subsidy payments. EWG review shows that share information on file with USDA may not always equal 100 percent.

[www.ewg.org](http://www.ewg.org) is the website for both Environmental Working Group and EWG Action Fund

Copyright 2009, Environmental Working Group. All Rights Reserved.

**Headquarters** 1436 U St. N.W., Suite 100 | Washington, DC 20009 || [Contact Us](#)  
**California Office** 1904 Franklin St. Suite 703 | Oakland, CA 94612 || [Contact Us](#)





## EWG Farm Subsidy Database

Corporate Subsidy Recipients 1 to 1 of 1 in Montana

Business Name: **RIMROCK COLONY**

Rank	Name	Location	Subsidy Total 1995-2010
1	<a href="#">Rimrock Colony Inc</a>	Sunburst, MT 59482	\$ 1,728,183.51

**Note:** The information on conservation spending for 2010 is incomplete due to missing data from USDA's Natural Resource Conservation Service. Payment data currently are not included for the Environmental Quality Incentives Program, but will be added once NRCS makes it available.

The information provided for the Wetland Reserve Program (WRP) provides an inaccurate picture of how WRP payments are distributed. USDA's Natural Resource Conservation Service uses title companies as intermediaries to finalize wetlands easements under the Wetlands Reserve Program. As a result, the data provided to us shows large sums of money going to these title companies. In reality, the payments are ultimately distributed to landowners participating in the WRP.

Unfortunately, NRCS has not provided the data to show where these farms and wetlands are located or which farmers or landowners are enrolling in the program, so EWG is unable to allocate these large sums of money to individuals beyond the title companies. Therefore, these companies skew the conservation rankings and payment concentration, which EWG cannot avoid unless and until NRCS makes available the additional farm attribution data. Therefore, we have not included WRP payments in the 2010 data update.

Finally, we have separated data on farm commodity, disaster and conservation payments in order to provide a more accurate picture of top recipients and concentration of payments among the three main categories of USDA programs.



### USDA subsidy information for **Rimrock Colony Inc**

#### Addresses on file with USDA for Rimrock Colony Inc

USDA county office from which subsidies were paid:	Subsidy Payments 1995-2010	Most recent address on file in USDA county office
Toole County, Montana	\$1,728,184	Rimrock Colony Inc Sunburst, MT 59482
<b>Total</b>	<b>\$1,728,184</b>	

**Note:** The information on conservation spending for 2010 is incomplete due to missing data from USDA's Natural Resource Conservation Service. Payment data currently are not included for the Environmental Quality Incentives Program, but will be added once NRCS makes it available.

The information provided for the Wetland Reserve Program (WRP) provides an inaccurate picture of how WRP payments are distributed. USDA's Natural Resource Conservation Service uses title companies as intermediaries to finalize wetlands easements under the Wetlands Reserve Program. As a result, the data provided to us shows large sums of money going to these title companies. In reality, the payments are ultimately distributed to landowners participating in the WRP.

Unfortunately, NRCS has not provided the data to show where these farms and wetlands are located or which farmers or landowners are enrolling in the program, so EWG is unable to allocate these large sums of money to individuals beyond the title companies. Therefore, these companies skew the conservation rankings and payment concentration, which EWG cannot avoid unless and until NRCS makes available the additional farm attribution data. Therefore, we have not included WRP payments in the 2010 data update.

Finally, we have separated data on farm commodity, disaster and conservation payments in order to provide a more accurate picture of top recipients and concentration of payments among the three main categories of USDA programs.



**Rimrock Colony Inc received payments totaling \$1,728,184 from 1995 through 2010**

Year	Conservation Subsidies	Disaster Subsidies	Commodity Subsidies	Total USDA Subsidies 1995-2010
1995	\$0	\$0	\$45,939	\$45,939
1996	\$0	\$0	\$35,185	\$35,185
1997	\$0	\$0	\$65,415	\$65,415
1998	\$0	\$0	\$131,321	\$131,321
1999	\$0	\$15,570	\$134,470	\$150,040
2000	\$5,898	\$9,012	\$114,735	\$129,645
2001	\$671	\$80,828	\$65,898	\$147,397
2002	\$0	\$4,421	\$62,880	\$67,301
2003	\$0	\$56,943	\$64,310	\$121,253
2004	\$14,694	\$0	\$69,117	\$83,811
2005	\$27,621	\$39,407	\$84,803	\$151,831
2006	\$28,772	\$0	\$68,043	\$96,815
2007	\$28,831	\$307	\$42,985	\$72,123
2008	\$8,750	\$40,929	\$40,000	\$89,679
2009	\$223,042	\$0	\$72,544	\$295,586
2010	\$2,262	\$0	\$42,581	\$44,843
<b>Total</b>	<b>\$340,541</b>	<b>\$247,417</b>	<b>\$1,140,225</b>	<b>\$1,728,184</b>

**Crop Summary for Rimrock Colony Inc**

Crop	Payments 1995-2010
Wheat Subsidies**	\$563,520
Barley Subsidies**	\$348,799
Dairy Program Subsidies	\$122,309
Canola Subsidies**	\$21,777
Oat Subsidies**	\$4,914
Livestock Subsidies	\$4,608

Note: The information on conservation spending for 2010 is incomplete due to missing data from USDA's Natural Resource Conservation Service. Payment data currently are not included for the Environmental Quality Incentives Program, but will be added once NRCS makes it available.

The information provided for the Wetland Reserve Program (WRP) provides an inaccurate picture of how WRP payments are distributed. USDA's Natural Resource Conservation Service uses title companies as intermediaries to finalize wetlands easements under the Wetlands Reserve Program. As a result, the data provided to us shows large

USDA subsidy information for **Rimrock Colony Inc****Payment Breakdown**

Subsidy Program	Total Payments 1995-2010
<b>Total USDA - Subsidies</b>	<b>\$1,728,184</b>
<i>Subtotal, Farming Subsidies</i>	<b>\$1,140,225</b>
<i>Subtotal, Conservation Programs</i>	<b>\$340,541</b>
<i>Subtotal, Disaster Payments</i>	<b>\$247,417</b>

**Commodity subsidy breakdown**

Subsidy Program	Total Payments 1995-2010
<b>Subtotal, Farming Subsidies</b>	<b>\$1,140,225</b>
<i>Total Direct Payments</i>	<b>\$331,549</b>
Direct Program Payments - 2008 Farm Bill	\$78,904
Direct Payment - Barley	\$80,088
Direct Payment - Canola	\$1,508
Direct Payment - Oats	\$366
Direct Payment - Wheat	\$170,683
<i>Total Counter Cyclical Payments</i>	<b>\$19,446</b>
Counter Cyclical Payment - Barley	\$19,446
Counter Cyclical Payment - Wheat	\$0
<i>Production Flexibility Contracts</i>	<b>\$277,813</b>
Production Flexibility - Barley	\$67,444
Production Flexibility - Oats	\$1,111
Production Flexibility - Wheat	\$209,258
<i>Mkt. Loss Asst. - Commodity Crops</i>	<b>\$129,335</b>
Market Loss Assistance - Barley	\$21,478
Market Loss Assistance - Oats	\$392
Market Loss Assistance - Wheat	\$107,465
<i>Market Loss Assistance - Non-commodity</i>	<b>\$20,561</b>
Market Loss Assistance - Dairy	\$20,561
<i>Oilseed Program</i>	<b>\$1,986</b>
Oilseed Program - Canola	\$1,986
<i>Deficiency Payments</i>	<b>\$1,200</b>
Advance Deficiency - Barley	\$17,249

Deficiency - Barley	\$-17,249
Advance Deficiency - Oats	\$533
Deficiency - Oats	\$380
Advance Deficiency - Wheat	\$27,777
Deficiency - Wheat	\$-27,490
<i>Loan Deficiency Payments</i>	<b>\$254,935</b>
Loan Deficiency - Barley	\$160,343
Loan Deficiency - Canola Oil	\$18,283
Loan Deficiency - Oats	\$2,132
Loan Deficiency - Wheat	\$88,586
Loan Def. Refund - Wheat	\$-14,409
<i>Marketing Loan Gains</i>	<b>\$1,650</b>
Market Gains Farm - Wheat	\$1,650
<i>Total Dairy Program</i>	<b>\$101,748</b>
Milk Income Loss Contract Payment	\$79,605
Milk Income Loss Transitional Payment	\$13,819
Dairy Economic Loss Assistance Program	\$8,323
<i>Misc. Farm - Subsidies</i>	<b>\$2</b>
Interest Penalty Payments	\$2

**Conservation subsidy breakdown**

Subsidy Program	Total Payments 1995-2010
<b>Subtotal, Conservation Programs</b>	<b>\$340,541</b>
<i>Conservation Reserve Program</i>	<b>\$113,198</b>
CRP - Annual Land Rental	\$114,349
CRP - Haying / Grazing	\$-1,151
<i>Env. Quality Incentive Program</i>	<b>\$220,774</b>
EQIP - Regular	\$220,774
<i>Emergency Conservation</i>	<b>\$6,569</b>
Emergency Conservation - Drought	\$6,569

**Disaster subsidy breakdown**

Subsidy Program	Total Payments 1995-2010
<b>Subtotal, Disaster Payments</b>	<b>\$247,417</b>
<i>Misc. Disaster Payments</i>	<b>\$242,809</b>
Crop Disaster - Program	\$242,168
Non-insured Assistance	\$641
<i>Livestock Disaster / Emergency</i>	<b>\$778</b>
Emergency Livestock Feed Assistance	\$778
Livestock Compensation Program	\$3,830

**Note:** The information on conservation spending for 2010 is incomplete due to missing data from USDA's Natural Resource Conservation Service. Payment data currently are not included for the Environmental Quality Incentives Program, but will be added once NRCS makes it available.

USDA subsidy information for **Rimrock Colony Inc****Ownership shares for Rimrock Colony Inc**

Pick year for ownership information

USDA county office/Ownership:	Percentage Share*
<b>Rimrock Colony Inc</b>	
<b>ownership information from 2010</b>	
<b>Toole County, Montana</b>	
<a href="#">Anita J Hofer</a>	N/A*
<a href="#">Rosa J Hofer</a>	N/A*
<a href="#">David E Wurz</a>	N/A*
<a href="#">Lydia E Hofer</a>	N/A*
<a href="#">Joseph J Hofer</a>	N/A*
<a href="#">Elizabeth J Hofer</a>	N/A*
<a href="#">Peter P Hofer</a>	N/A*
<a href="#">Rebecca J Hofer</a>	N/A*
<a href="#">Samuel J Wurz</a>	N/A*
<a href="#">Edward J Wurz</a>	N/A*
<a href="#">Jacob J Hofer</a>	N/A*
<a href="#">Lydia Z Hofer</a>	N/A*
<a href="#">Rebecca E Wurz</a>	N/A*
<a href="#">Peter P Wurz</a>	N/A*
<a href="#">Joseph P Wurz</a>	N/A*
<a href="#">Peter J Hofer</a>	N/A*
<a href="#">Philip J Hofer</a>	N/A*
<a href="#">Jacob P Wurz</a>	N/A*
<a href="#">Susanna J Wurz</a>	N/A*
<a href="#">Katherine J Wurz</a>	N/A*
<a href="#">Katherine K Wurz</a>	N/A*
<a href="#">Teresa J Wurz</a>	N/A*
<a href="#">Ben P Wurz</a>	N/A*
<a href="#">Anna P Wurz</a>	N/A*
<a href="#">Katherine G Wurz</a>	N/A*
<a href="#">Margaret M Wurz</a>	N/A*

---

<u>Susie G Hofer</u>	N/A*
<u>Laura Z Hofer</u>	N/A*
<u>Helen E Wurz</u>	N/A*
<u>Mary J Hofer</u>	N/A*
<u>Emma J Hofer</u>	N/A*
<u>Julia E Wurz</u>	N/A*
<u>Gloria P Hofer</u>	N/A*
<u>Patrick B Wurz</u>	N/A*
<u>Susie J Hofer</u>	N/A*
<u>Katie M Hofer</u>	N/A*
<u>Joseph A Wurz</u>	N/A*
<u>Peter J Wurz</u>	N/A*
<u>Mike M Hofer</u>	N/A*
<u>Mike J Wurz</u>	N/A*
<u>Zacharias J Hofer</u>	N/A*
<u>John M Hofer</u>	N/A*
<u>Katherine P Hofer</u>	N/A*
<u>Debbie J Wurz</u>	N/A*
<u>Rhoda J Hofer</u>	N/A*
<u>Rachel S Wurz</u>	N/A*
<u>Lisa J Hofer</u>	N/A*
<u>Katie J Hofer</u>	N/A*
<u>Susie S Wurz</u>	N/A*
<u>Katherine S Hofer</u>	N/A*
<u>Joan P Hofer</u>	N/A*
<u>Delilah J Hofer</u>	N/A*
<u>Matthew J Hofer</u>	N/A*
<u>Mike B Wurz</u>	N/A*
<u>Paul J Wurz</u>	N/A*
<u>John J Wurz</u>	N/A*
<u>Conrad J Wurz</u>	N/A*
<u>Hanna P Hofer</u>	N/A*
<u>Cassandra J Wurz</u>	N/A*
<u>Justin J Wurz</u>	N/A*
<u>Crystal B Wurz</u>	N/A*
<u>Jessica P Hofer</u>	N/A*
<u>Aaron J Wurz</u>	N/A*
<u>Benson B Wurz</u>	N/A*
<u>Anna J Wurz</u>	N/A*
<u>Joseph J Wurz</u>	N/A*
<u>Peter G Hofer</u>	N/A*
<u>Jacob J Wurz</u>	N/A*

<u>Elizabeth J Wurz</u>	N/A*
<u>Frieda Wurz</u>	N/A*
<u>Adam Wurz</u>	N/A*
<u>Helen J Wurz</u>	N/A*
<u>Anthony J Wurz</u>	N/A*

\* According to USDA percentage shares for ownership may not reflect share of subsidy payments. EWG review shows that share information on file with USDA may not always equal 100 percent. Most recent percentage share information is from 2008. Future release of this information was barred by law in the 2008 Farm Bill.

**Note:** The information on conservation spending for 2010 is incomplete due to missing data from USDA's Natural Resource Conservation Service. Payment data currently are not included for the Environmental Quality Incentives Program, but will be added once NRCS makes it available.

The information provided for the Wetland Reserve Program (WRP) provides an inaccurate picture of how WRP payments are distributed. USDA's Natural Resource Conservation Service uses title companies as intermediaries to finalize wetlands easements under the Wetlands Reserve Program. As a result, the data provided to us shows large sums of money going to these title companies. In reality, the payments are ultimately distributed to landowners participating in the WRP.

Unfortunately, NRCS has not provided the data to show where these farms and wetlands are located or which farmers or landowners are enrolling in the program, so EWG is unable to allocate these large sums of money to individuals beyond the title companies. Therefore, these companies skew the conservation rankings and payment concentration, which EWG cannot avoid unless and until NRCS makes available the additional farm attribution data. Therefore, we have not included WRP payments in the 2010 data update.

Finally, we have separated data on farm commodity, disaster and conservation payments in order to provide a more accurate picture of top recipients and concentration of payments among the three main categories of USDA programs.

19351220021100000010100000020081254010 1200000009680470000000431570  
00000000431570  
810383901RICHLAND OPPORTUNITIES INC  
1100 SILURIAN LN SIDNEY MT59270-352300000331  
19791011516016600010100000020080656010 0600000009832190000001482035  
0000001482035 Z99Z  
810494066RICHLAND YOUTH HOCKEY INC  
PO BOX 26 SIDNEY MT59270-002600000332  
19950511599532128810100000020090554010 0500000007549720000000216275  
0000000135698 N40  
203349784RIFF AIR FLYING CLUB  
% KRIS HALL 8750 SADDLE MOUNTAIN RD BOZEMAN  
MT59715-937400000731 200608200000000000010100000020061231020  
12000000000372040000000009732 0000000009732 N99  
450493405RIGHT CONNECTION OF MONTANA INC  
% STEPHEN A MCCLARY PO BOX 6245 GREAT FALLS  
MT59406-624500000331 20030411500000000010100000020071200020  
12000000000000000000000000000000 P32  
810545179RIM COUNTRY LAND INSTITUTE  
% CAROL S MCEVOY 70 HANGING TREE GULCH CLANCY  
MT59634-951100000331 20030511500000000010100000020081223010  
12000000000188890000000043192 0000000043192 Z99  
816010834RIMROCK COLONY  
PO BOX 159 SUNBURST MT59482-015900004031  
200906200000000000101000000 00000 12 X99  
753165127RIMROCK COMMUNITY CLUB  
% NAKAYA A RIFE PO BOX 6 WINNETT  
MT59087-000600000431 20051120000000000000100000020090200020  
02000000000000000000000000000000 N50  
810269867RIMROCK CREDIT UNION  
952 CENTRAL AVE BILLINGS MT59102-584522061491  
19720520092292100050100000020081286010 1200000302247140000001471037  
0000001471037  
810302870RIMROCK FOUNDATION  
PO BOX 30374 BILLINGS MT59107-037400000331  
19811211205916000010100000020071277010 12000000070929070000007282936  
00000007282936  
810514788RIMROCK OPERA COMPANY  
% JAMES W THOMPSON PO BOX 11  
BILLINGS MT59103-001100000331  
19980411599409000010100000020081224010 1200000000146630000000249326  
0000000248216 A6A0  
810537901RIMROCK OPERA COMPANY FOUNDATION INC  
% JAMES W THOMPSON PO BOX 11  
BILLINGS MT59103-001100000331  
20020711700000000010100000020011200020 1200000000000000000000000000  
0000000000000 A116  
810518116RIVER AND PLAINS SOCIETY INC  
PO BOX 262 FORT BENTON MT59442-026200000331  
19980711599506200010100000020081266010 12000000031602870000001040238  
0000000718297 S20  
311297130RIVER MANAGEMENT SOCIETY  
% DAN HAAS-US FISH & WILDLIFE PO BOX 9048  
MISSOULA MT59807-904800000331  
19910111620500000010100000020081234010 1200000000693850000000183056  
0000000112419 B60Z



IRS EO/BMF Data Decoded

Subject: Rimrock Colony, Sunburst, MT 59482

EO/BMF Name: Rimrock Colony

EO File URL: [http://www.irs.gov/taxstats/charitablestats/article/0,,id=97186,00.html]

EO File by State: Montana

EO File MS-DOS Name: EO\_MT.EXE

EO File Updated: 11-12-09

EO File Date: 12/7/09

EO File EO/BMF Data Sequence:

816010834RIMROCK COLONY

PO BOX 159

SUNBURST

MT59482-015900004031

200906200000000000101000000

00000 12

X99

Note:

The font of this data sequence, as Times New Roman, is not the same as the font of the original EO/BMF data so the spacing steps of this data sequence may be different from the original EO/BMF data. The data fields are the same as the original EO/BMF data.

EO/BMF data sequence decoded for EIN, IRC Section, and Ruling Date:

<u>EO/BMF Data</u>	<u>EO/BMF Data Field</u>
816010834	Employer Identification Number (EIN)
RIMROCK COLONY	Primary Name of Organization
(no data)	In Care of Name (CO) (if present)
PO BOX 159	Street Address
SUNBURST	City
MT	State
59482-0159	Zip Code (note: Zip+4)
0000	Group Exemption Number (GEN)
40	Subsection Code (SS)
3	Affiliation Code (AF)
1	Classification Code(s) (CL)
200906	Ruling Date (RD)

<u>Subsection Code</u>	<u>Classification Code</u>	<u>IRC Section (IRM Table)</u>	<u>IRC Section (SOI Table)</u>
40	1	501(d) Apostolic and religious organization	501(d) Apostolic and Religious Org.

<u>Ruling Date Data</u>	<u>Ruling Date Data Form</u>	<u>Ruling Date</u>
200906	YYYYMM (year and month)	06/2009


[Sign In](#) | [Cart](#) | [Newsletters](#)

1-800-MELISSA

[Products](#)[Solutions](#)[Downloads & Trials](#)[Support](#)[Resources](#)

If only you knew what your  
**best customers** had in common

*Then you could find more just like them!*

[Find out now](#)

## Nonprofit Organization Lookup

Enter a 5-digit ZIP Code, organization name or 9-digit Tax ID

RIMROCK COLONY	
Address	PO BOX 159 SUNBURST, MT 59482-0159 <a href="#">MapG</a> <a href="#">MapY</a> <a href="#">MapV</a>
IRS Subsection	501(d) - A religious and apostolic association.
Type of Organization	Corporation
Deductibility	Contributions are NOT deductible
Tax I.D. Number	816010834
Exempt Since	06-2009
Form 990 Requirement	Not required to file 990
Classification	Religion Related, Spiritual Development N.E.C.
Share with others information about this Nonprofit - like the web site, e-mail address, how to donate or any corrections to the data shown.	
<input type="button" value="Post a Message"/>	

### Messages

[How Can We Improve this Lookup?](#) | [Email to a Friend](#) | [Lookups Forum](#) | [Terms of Use](#)



1-800-MELISSA

[Sign In](#) | [Cart](#) | [Newsletters](#) | [Search](#)



[Contact Us](#)

[Lookups](#)

[Resources](#)

[Support](#)

[Downloads & Trials](#)

[Solutions](#)

[Products](#)



If only you knew what your  
**best customers** had in common  
*Then you could find more just like them!*

[Find out now](#)

## Nonprofit Organization Lookup

[Help](#)

[Index](#)


Enter a 5-digit ZIP Code, organization name or 9-digit Tax ID

[Submit](#)

RIMROCK COLONY	
Address	PO BOX 159 SUNBURST, MT 59482-0159 <a href="#">MapG MapY MapV</a>
IRS Subsection	501(d) - A religious and apostolic association.
Type of Organization	Corporation
Deductibility	Contributions are NOT deductible
Tax I.D. Number	816010834
Exempt Since	06-2009
Form 990 Requirement	Not required to file 990
Classification	Religion Related, Spiritual Development N.E.C.
Share with others information about this Nonprofit - like the web site, e-mail address, how to donate or any corrections to the data shown.	
<a href="#">Post a Message</a>	

Messages

[How Can We Improve this Lookup?](#) | [Email to a Friend](#) | [Lookups Forum](#) | [Terms of Use](#)

**MELISSA DATA**[Sign In](#) | [Cart](#) | [Newsletters](#) | [Search](#) 

1-800-MELISSA

[Products](#)[Solutions](#)[Downloads & Trials](#)[Support](#)[Resources](#)[Lookups](#)[Contact Us](#)[Free Lookups](#)[Home](#) > [Lookups](#) > Nonprofit Organization Lookup[Help](#)**Append Current Phone Numbers to Your Database**

- Fresh, up-to-minute data
- Increase telemarketing efficiency

**Start Today**Enter a 5-digit ZIP Code,  
organization name or 9-digit Tax ID  
**Use this LookUp to:**


- Find information on over 1.4 million registered nonprofit organizations in the United States
- Get organization name, assets, income, and IRS subsection
- Select organization for contact name and address, type of foundation and organization
- Get deductibility status, classification, Form 990, and more

**RIMROCK COLONY**

Address	PO BOX 159 SUNBURST, MT 59482-0159 <a href="#">MapG</a> <a href="#">MapY</a> <a href="#">MapV</a>
IRS Subsection	501(d) - A religious and apostolic association.
Type of Organization	Corporation
Deductibility	Contributions are NOT deductible
Tax I.D. Number	816010834
Exempt Since	06-2009
Form 990 Requirement	Not required to file 990
Classification	Religion Related, Spiritual Development N.E.C.

Share with others information about this Nonprofit - like the web site, e-mail address, how to donate or any corrections to the data shown.

**Messages**[How Can We Improve this Lookup?](#) | [Send to a Friend](#) | [Lookups Forum](#) | [Terms of Use](#)



[Home](#) | [About Us](#) | [myManta](#) | [FAQ](#) | [View Cart](#) | [My Profile](#)

Login:

Not a member? [Learn more.](#)

Saturday, Oct. 24, 2009  
63,778,867 companies



COMPANIES: U.S., Australia, Canada, U.K., Worldwide

RESOURCES: Video, Jobs, Reports, White Papers | JOIN US: Twitter, Facebook

U.S. business name, category, location...

**Search**

BUSINESS CENTERS: Small Biz, Sales Expertise, HR, Travel, Career, Tech

U.S. » Sunburst, MT » Associations/Non-Profits » Religious Organizations » Churches » Rimrock Colony

## Rimrock Colony (Rimrock Colony, Inc\*)

Is this your company?

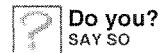
1214 Rim Rd  
Sunburst, MT 59482

**Phone:** (406) 937-3045

**Website:** Information not found (?)

[Claim This Profile](#)

These Members Work Here



Ads by Google

[UOC's Online Masters](#) Are you ready to lead the way? Get ready with UOC's Online Courses

[Pfizer Acquires Wyeth](#) Pfizer & Wyeth Are Now One. Working Together for a Healthier World.

[Siemens Home Wind Power](#) Highly efficient, solid & reliable wind power solutions - Siemens.

The ads are not affiliated with Rimrock Colony

### Business Categories

Farms in Sunburst, MT  
Religious Organization\*, All Other Miscellaneous Crop Farming

### Rimrock Colony Business Information [Claim This Profile](#)

Rimrock Colony is a private company categorized under Churches and located in Sunburst, MT. Our records show it was established in 1959\* and incorporated in Montana\*. Current estimates show this company has an annual revenue of \$2.5 to 5 million and employs a staff of approximately 20 to 49.

### Also Does Business As

Rimrock Colony, Inc\*

### HQ, Branch or Single Location

Single Location

**Annual Sales** (Estimated) [View Details](#)**Employees** (Estimated)

20 to 49

D&amp;B: 35\*

Number of employees  
who'd rather cut shipping  
budget than office birthday  
cake budget

**SIC Code and Description** [View Details](#)**NAICS Code and Description**

111998, All Other Miscellaneous Crop Farming

**Products, Services and Brands**

Information not found (?)

**State of Incorporation**

Montana\*

**Years in Business**

50\*


**Company Contacts**

Contact Name	Gender	
<a href="#">Joseph Wurz</a> , President	M	<a href="#">Claim This Profile</a>
<a href="#">Peter Wurz</a> , Finance Executive	M	

Click on the [reports tab](#) at the top of the page to research company background, detailed company profile, credit and financial reports for Rimrock Colony.

\*Data provided by D&B. © Dun and Bradstreet, Inc. All rights Reserved.

an Email  
Provider?



Click Here For Your  
**Risk Free  
Trial**

Send 100 Emails FREE!



**Related Links**

Other companies named  
Rimrock Colony

Companies in this industry

Jobs in Sunburst, MT

**Recent Visitors**

	<b>YOU</b> JOIN NOW
	Bill Turner

Companies by Location: Sunburst, Montana

## Hutterite Surnames

Subject: Rimrock Colony, Sunburst, MT 59482

Different Business Names: (no data)

A comparison of Hutterite surnames from the webpages 'Founding families' and 'Surnames of Founding Families' at The Federation of East European Family History Societies (FEEFHS) website [[www.feefhs.org](http://www.feefhs.org)] and surnames from USDA ownership shares data for: 'Rimrock Colony'. The USDA data is from the Environmental Working Group's Farm Subsidy Database at the website [[www.ewg.org/agmag](http://www.ewg.org/agmag)].

### Notes:

- 1) The webpage URL for 'Founding families' is:  
[<http://www.feefhs.org/links/hutterites/families.html>].
- 2) The webpage URL for 'Surnames of Founding Families' is:  
[<http://www.feefhs.org/links/hutterites/surnames.html>].
- 3) The list of Hutterite surnames includes Hutterite surnames found with Hutterite colonies as USDA farm subsidy recipients but does not include all Hutterite surnames.

<u>Hutterite Surnames</u>	<u>Surnames from USDA ownership shares data</u>	<u>Surnames that match both lists</u>
Decker	Hofer	Hofer
Entz	Waldner	Waldner
Glanzer	Wurz	Wurz
Gross		
Hofer		
Kleinsasser		
Maendel (Mandel)		
Miller		
Stahl		
Tschetter		
Waldner		
Walter		
Wipf		
Wollman		
Wurtz		
Wurz		

### Comparison data

Name: Rimrock Colony

Location: Sunburst, MT 59482

Different Business Names: (no data)

Hutterite Surnames: Hofer, Waldner, Wurz

Data Timeframe: 1995-2006



[Home](#)[Notifications](#)[Reach Us](#)

Keep our server humming, Donate.

## HUTTERITE CONTACTS



## GO TO MAIN INDEX

- D Rainbow, Innisfail, AB T4G 1T9
- D Raymore, Raymore, SK S0A 3J0
- D Red Willow, Stettler, AB T0C 2L0
- D Ribstone, Edgerton, AB T0B 1K0
- D Ridge Valley, Crooked Creek, AB

### TOH 0Y0

- L Ridgeland, Hussar, AB T0J 1S0
- S Ridgeland, Dugald, MB R0E 0K0
- S Ridgeville, Ridgeville, MB R0A 1M0
- L Rimrock, Sunburst, MT 59482
- L River Road, Milk River, AB T0K 1M0
- L Riverbend, Mossleigh, AB T0L 1P0
- S Riverbend, Carberry, MB R0K 0H0
- D Riverbend, Waldheim, SK S0K 4R0
- S Riverdale, Gladstone, MB R0J 0T0
- D Riverside, Ft. Macleod, AB T0L 0Z0
- S Riverside, Arden, MB R0J 0B0
- S Riverside, Huron, SD 57350
- L Riverview, Chester, MT 59522
- D Riverview, Saskatoon, SK S7K 3J9
- L Rock Lake, Coaldale, AB T1M 1N1
- S Rock Lake, Grosse Isle, MB R0C 1G0
- L Rockport, Magrath, AB T0K 1J0
- L Rockport, Pendroy, MT 59467
- S Rockport, Alexandria, SD 57311-7201
- D Rockyview, Crossfield, AB T0M 0S0
- S Roland, White, SD 57276-6613
- S Rolling Acres, Eden, MB R0J 0M0
- L Rose Glen, Hilda, AB T0J 1R0
- S Rose Valley, Graysville, MB R0G 0T0
- L Rose Valley, Assiniboia, SK S0H 0B0
- S Rosebank, Miami, MB R0G 1H0
- D Rosebud, Rockyford, AB T0J 2R0

Rimrock Lehrerleut

Box 159

Sunburst, MT 59482

Established From [Hillside, Sweetgrass, MT 59484](#)[Google Map](#)

### Manager Peter Wurz

406-937-3045

fax 3040

### Minister Joseph Hofer

406-937-4600

### Switchboard 406-937-3045

**220** Ben Debbie**226** David Lydia**216** Ed Rebecca**206** Eli Lena**211** George Lydia**219** Jake Kathryn**202** Jake Susie**222** Joe Katie Min.**205** Joe Lydia**228** Joe Priscilla**221** Joe Teresa**210** John Martha**104** John Mary Jo Entz**225** John Rebecca**224** Zach Lydia**212** Jon Julia**201** Katie Hofer**227** Mark Nella**217** Mike Katie**209** Mike Margaret**208** Peter Anna**204** Peter Gloria**203** Peter Katie**218** Sam Rachel

L Rosedale, Etzikom, AB T0K 0W0  
S Rosedale, Elie, MB R0H 0H0  
S Rosedale, Mitchell, SD 57301-7515  
L Rosetown, Rosetown, SK S0L 2V0  
S Rustic Acres, Madison, SD 57042-  
7212

**223** Susie G. Hofer  
**215** Susie Wurz  
**224** Zack Lydia  
**233** Blacksmith Shop  
**234** Broom Shop  
**236** Carpenter Shop  
**237** Chemical Shed  
**238** Chicken Barn  
**239** Cobbler  
**240** Dairy Barn  
**229** Dry Goods  
**230** Electrical Shop  
**241** Geese&Ducks  
**242** Hog Barn  
**243** Kindergarten  
**217** Kindergarten  
**231** Kitchen  
**232** Laundry  
**244** Manure Truck  
**245** North Barn  
**246** Plumbing Shop  
**247** Scale House  
**248** School  
**235** Slaughterhouse  
**249** Tractor Shop  
**250** Truck Shop

Contact Information for Hutterite colonies as USDA farm subsidy recipients

Subject:

[Original Subject: Rimrock Colony, Sunburst, MT 59482]

[Subject for Section NE 1: Rimrock Colony Inc, Sunburst, MT 59482]

(note: both names confirmed as same identity)

> Contact Information

1) IRS EO/BMF data

Address:

Rimrock Colony

PO Box 159

Sunburst, MT 59482-0159

2) Manta data

Phone: [406-937-3045]

Address:

Rimrock Colony/Rimrock Colony Inc

1214 Rim Rd

Sunburst, MT 59482

3) Hutterite Directory

Phone:

1) Joseph Hofer, Minister: [406-937-4600]

2) Peter Wurz, Manager: [406-937-3045]

3) Switchboard: [406-937-3045]

Address:

Rimrock Colony

Box 159

Sunburst, MT 59482

Address verification results from [www.melissadata.com]:

1) For (1) IRS EO/BMF data: address verified

2) For (2) Manta data:

Address not verified. The street name 'Rim' was not found.

3) For (3) Hutterite Directory:

Address verified for:

PO Box 159

Sunburst, MT 59482-0159

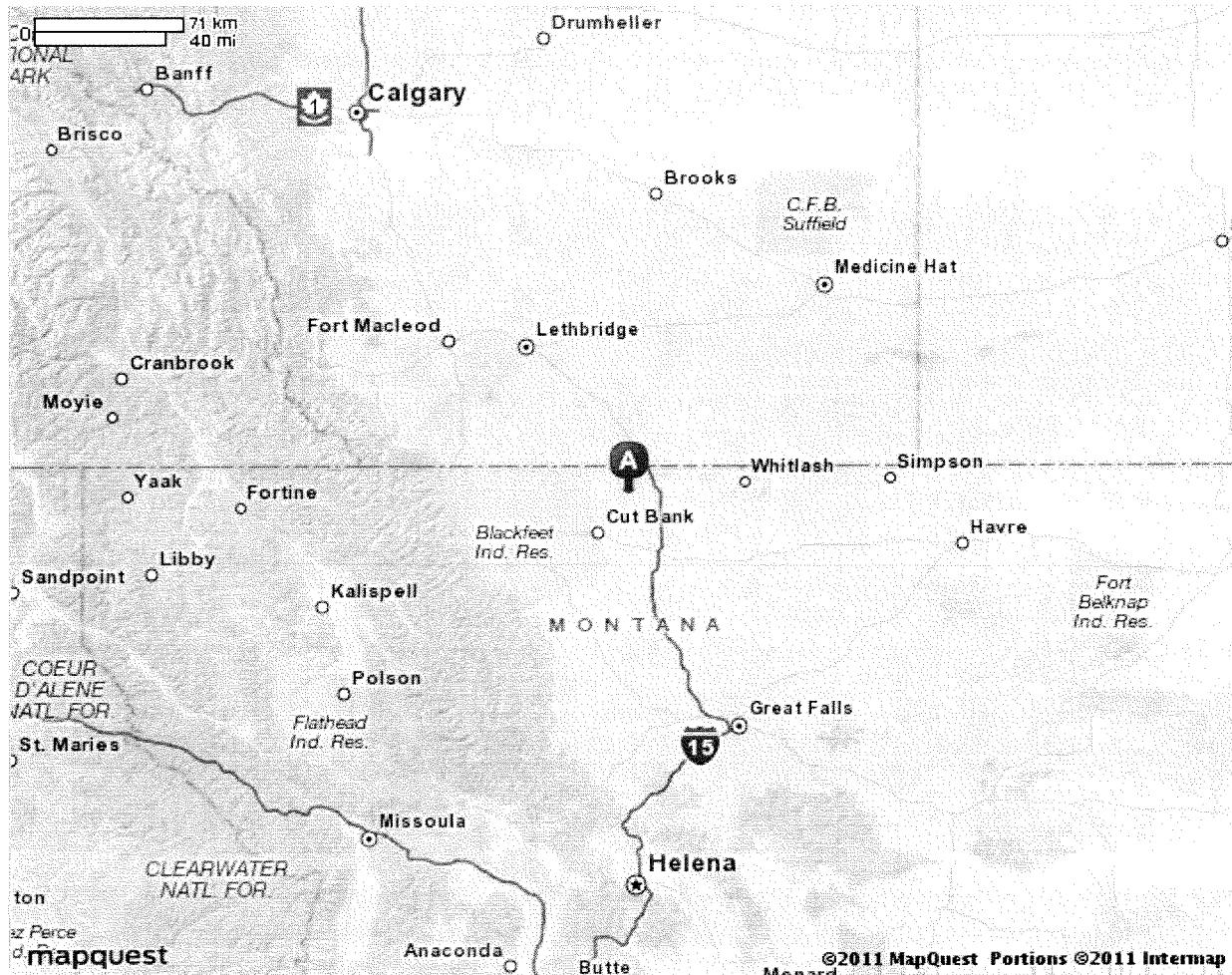


# MAPQUEST

## Map of Rimrock Colony

1214 Rim Rd, Sunburst, MT 59482 - (406)  
937-3045

Notes



All rights reserved. Use subject to [License/Copyright](#) | [Map Legend](#)

Directions and maps are informational only. We make no warranties on the accuracy of their content, road conditions or route usability or expeditiousness. You assume all risk of use. MapQuest and its suppliers shall not be liable to you for any loss or delay resulting from your use of MapQuest. Your use of MapQuest means you agree to our [Terms of Use](#)

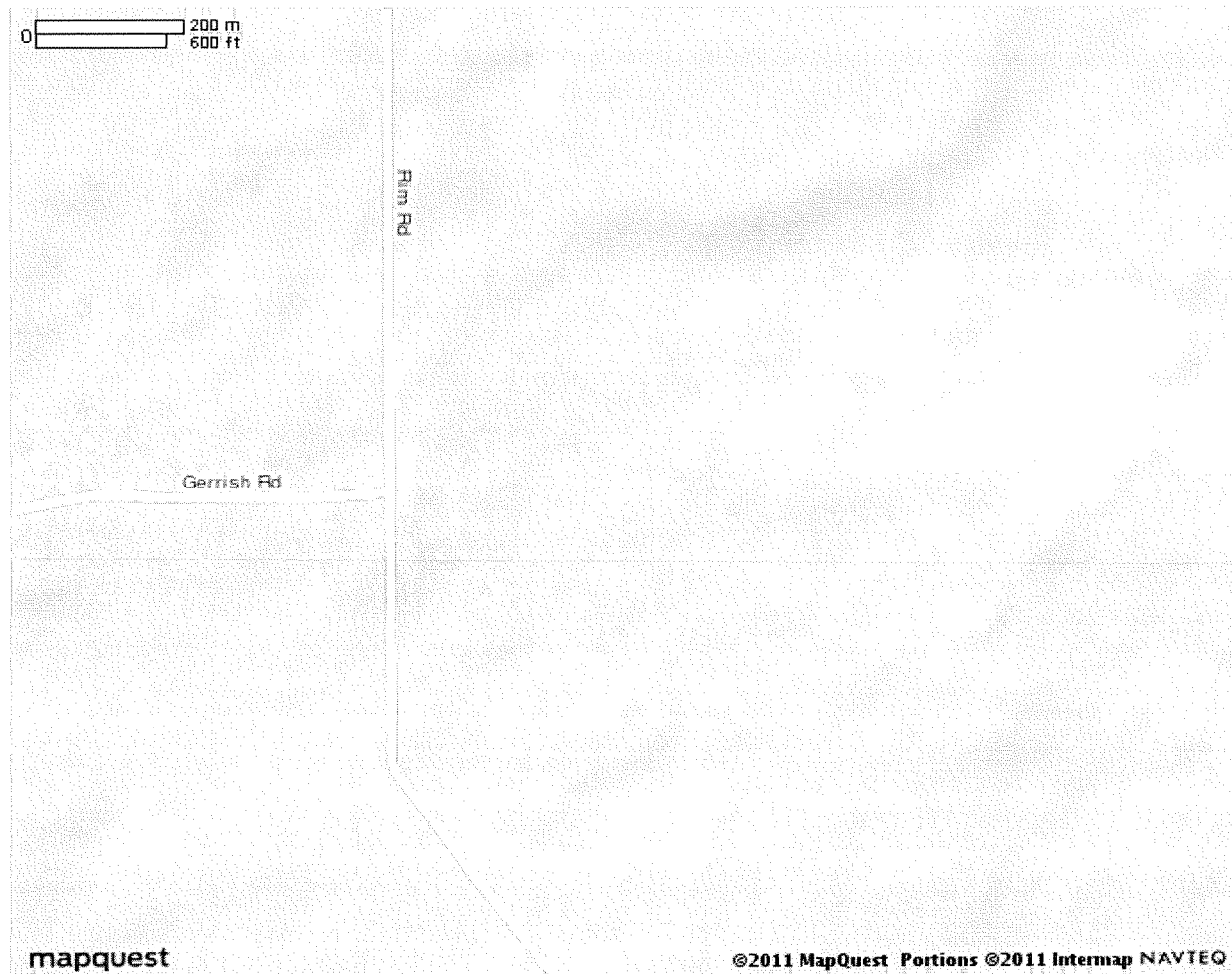


# MAPQUEST

## Map of Rimrock Colony

1214 Rim Rd, Sunburst, MT 59482 - (406)  
937-3045

Notes



All rights reserved. Use subject to [License/Copyright](#) | [Map Legend](#)

Directions and maps are informational only. We make no warranties on the accuracy of their content, road conditions or route usability or expeditiousness. You assume all risk of use. MapQuest and its suppliers shall not be liable to you for any loss or delay resulting from your use of MapQuest. Your use of MapQuest means you agree to our [Terms of Use](#)



## Map of Rimrock Colony

1214 Rim Rd, Sunburst, MT 59482 - (406)  
937-3045

Notes



[All rights reserved. Use subject to License/Copyright](#) | [Map Legend](#)

Directions and maps are informational only. We make no warranties on the accuracy of their content, road conditions or route usability or expeditiousness. You assume all risk of use. MapQuest and its suppliers shall not be liable to you for any loss or delay resulting from your use of MapQuest. Your use of MapQuest means you agree to our [Terms of Use](#)



# MAPQUEST

## Trip to Rimrock Colony

1214 Rim Rd, Sunburst, MT 59482 - (406)  
937-3045  
119.12 miles - about 1 hour 58 minutes

Notes



### Great Falls, MT



1. Start out going **EAST** on **5TH AVE S** toward **5TH ST S / I-15-BR S**.

go 0.0 mi



2. Turn **RIGHT** onto **5TH ST S / I-15-BR S**.

go 0.4 mi



3. Turn **RIGHT** onto **10TH AVE S / US-89 N / I-15-BR S / MT-200 W / MT-3 N**. Continue to follow **US-89 N / I-15-BR S / MT-200 W**.

go 2.0 mi



4. Merge onto **I-15 N** toward **SHELBY**.

go 98.9 mi



5. Take the **MT-215 / MT-343** exit, **EXIT 379**, toward **KEVIN / OILMONT**.

go 0.3 mi



6. Turn **LEFT** onto **MT-215 / MT-343**. Continue to follow **MT-215**.

go 4.9 mi



7. Turn **LEFT** onto **FRONT ST / S MAIN ST / KEVIN HWY / MT-215**. Continue to follow **KEVIN HWY / MT-215**.

go 4.2 mi



8. Turn **RIGHT** onto **RIM RD** (Portions unpaved).

go 8.4 mi



9. **1214 RIM RD**.

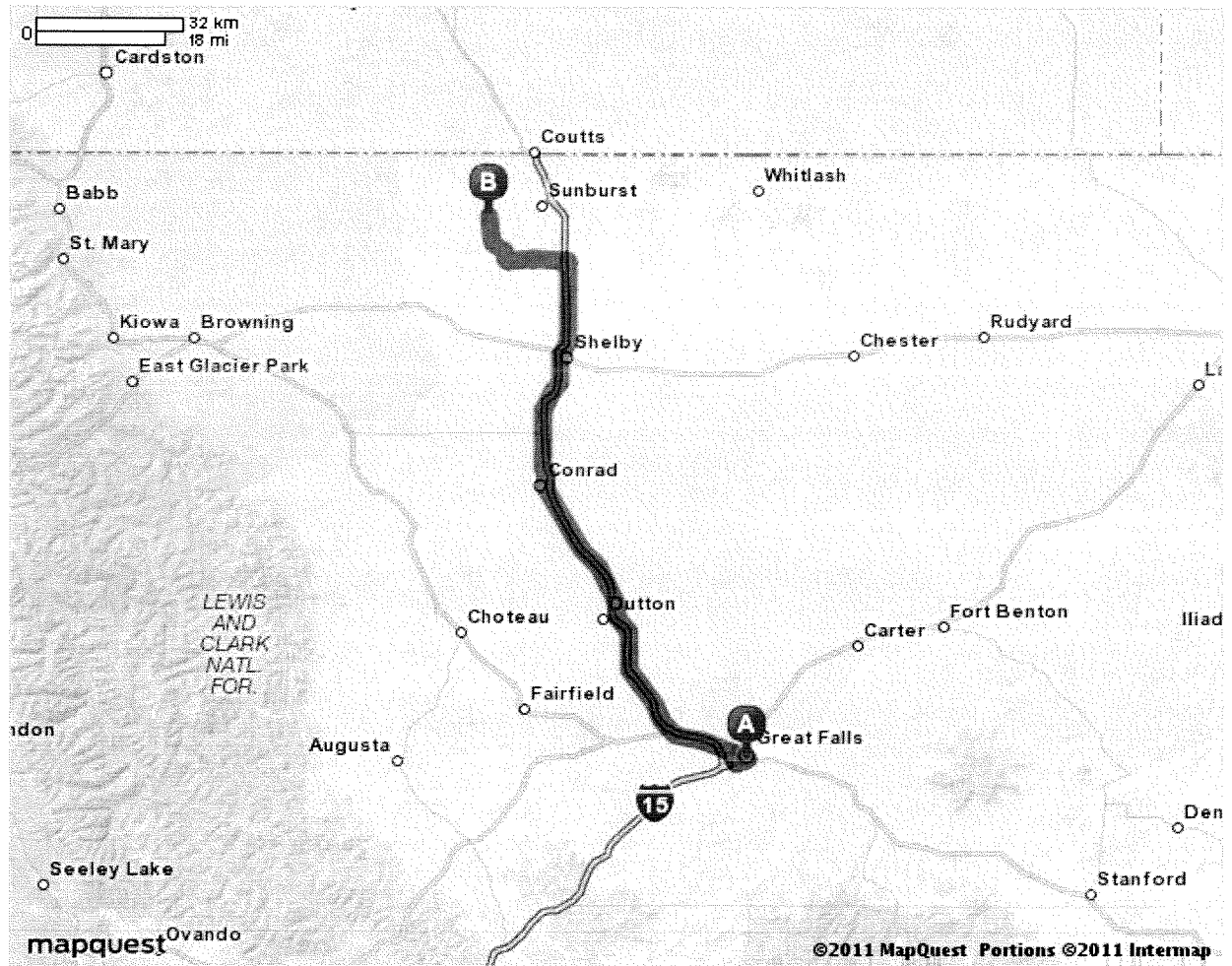
go 0.0 mi



**Rimrock Colony - (406) 937-3045**  
**1214 Rim Rd, Sunburst, MT 59482**

Total Travel Estimate : 119.12 miles - about 1 hour 58 minutes

Route Map [Hide](#)



All rights reserved. Use subject to [License/Copyright](#) | [Map Legend](#)

Directions and maps are informational only. We make no warranties on the accuracy of their content, road conditions or route usability or expeditiousness. You assume all risk of use. MapQuest and its suppliers shall not be liable to you for any loss or delay resulting from your use of MapQuest. Your use of MapQuest means you agree to our [Terms of Use](#)



List of Evidence for Hutterite colonies as USDA farm subsidy recipients  
Subject: Riverview Colony Inc, Chester, MT 59522  
Location by State: Montana  
Form and Version of Evidence:  
[Short Form for Original Evidence (Long Form) and New Evidence 1]  
Timeframe of Evidence as Webpages: 2009-2011  
Status: Confirmed as EO (Exempt Organization)  
Topic: Short Form includes Findings from Original Evidence (Long Form) and  
New Evidence 1, and Conclusion from New Evidence 1

Section SF. List of Short Form of Evidence for OE and NE 1

- 1) EWG 'Search Result' and 'Farm Location(s)' webpages (10/24/2009) for data 1995-2006  
Both from Environmental Working Group's Farm Subsidy Database - [<http://farm.ewg.org/>]  
Evidence included: yes
- 2) EWG 'Ownership Interest(s)' webpage(s) (10/24/2009) for data 1995-2006  
From Environmental Working Group's Farm Subsidy Database - [<http://farm.ewg.org/>]  
Evidence included: yes
- 3) EWG dataset (7/20/2011) for data 1995-2010  
From Environmental Working Group's Farm Subsidy Database - [<http://farm.ewg.org/>]  
Evidence included: yes
- 4) IRS Exempt Organization (EO) data webpage(s) from [[www.irs.gov](http://www.irs.gov)]  
EO File URL: [<http://www.irs.gov/taxstats/charitablestats/article/0,,id=97186,00.html>]  
EO File Date (for OE): (12/7/2009 is date EO file was downloaded from IRS website to CD)  
EO File Date (for NE 1): (not included)  
Evidence included: yes
- 5) IRS EO/BMF Data Decoded page  
Evidence included: yes
- 6) Melissa Data webpage(s) (10/24/2009) and (7/20/2011) from [[www.melissadata.com](http://www.melissadata.com)]  
Evidence included: yes
- 7) Manta data webpage(s) (10/24/2009) from [[www.manta.com](http://www.manta.com)]  
Evidence included: yes
- 8) Hutterite Surnames page  
Evidence included: yes
- 9) Hutterite Directory webpage(s) (10/24/2009)  
From [[www.cedrontech.com](http://www.cedrontech.com)], or link from [[www.hutterites.org](http://www.hutterites.org)]  
Evidence included: yes
- 10) Contact Information page(s)  
Evidence included: yes
- 11) MapQuest webpage(s) (5/25/2011) from [[www.mapquest.com](http://www.mapquest.com)]  
Evidence included: yes

Note:

All evidence has been introduced for the original evidence (long form) and/or the new evidence 1, except the 'Contact Information' page and the 'MapQuest' webpage which are introduced as evidence for the 'Short Form of Evidence for OE and NE 1'.

List of Evidence for Hutterite colonies as USDA farm subsidy recipients

Subject: Riverview Colony Inc, Chester, MT 59522

Location by State: Montana

Status: Investigation as EO (Exempt Organization)

Topic: Findings, for Section LF and Section SF, Version 1

Findings (for Section LF and Section SF, Version 1):

1:

Riverview Colony Inc is confirmed as a Hutterite colony and member of the Hutterian Brethren Church based on data for ID as a Hutterite colony. Riverview Colony is a recognized Hutterite colony, Hutterite surnames are found at Riverview Colony Inc, and Riverview Colony is included in the Hutterite Directory.

Data for Riverview Colony Inc for ID as a Hutterite colony:

1) Name: Riverview Colony Inc, Chester, MT 59522

2) EWG/USDA ownership shares data, Hutterite Surnames:

[Hofer, Kleinsasser, Waldner, Wipf, Wurtz]

3) Rocky Cape Christian Community/Hutterite colony data:

[Riverview, MT, 1980 - present (note: Lehrerleut)]

4) Hutterite Directory (for Riverview Colony): Riverview, Box 238, Chester, MT 59522

2:

IRS EO/BMF data found but the organization name is not the same as the USDA business name. The 2 names are similar and in the same location so there is a possibility that the 2 names are the same identity.

USDA Business Name and Location:

[Riverview Colony Inc, Chester, MT 59522]

IRS Organization Name and Location:

[Riverview Colony, Chester, MT 59522-0238]

If the 2 names are the same identity then IRC section 501(d) indicates the organization is a tax-exempt nonprofit religious organization but the ruling date is 06/2009 so cannot confirm the organization received USDA farm subsidies during the timeframe 1995-2006 as a tax-exempt nonprofit religious organization.

3:

Comparison of IRS EO/BMF data with NCCS, Melissa Data, and TaxExemptWorld.com data: (note: NCCS data not found. One reason may be the organization was not in the database by the search date 10/24/2009 because of the ruling date 06/2009.)

[Data Date: (IRS 12/7/2009), (Melissa Data and TaxExemptWorld.com, 10/24/2009)]

[Data: EIN, Organization Name, Location by State, IRC Section, Ruling Date]

[810389253, Riverview Colony, MT, 501(d), 06/2009 = IRS]

[810389253, Riverview Colony John Wurtz Etal Ptr, MT, 501(d), 06-2009 = Melissa Data]

[no data....., Riverview Colony, MT, 501(d), 06/2009 = TaxExemptWorld.com]

Comparison of data demonstrates all data is the same basic data disregarding the inclusion of a secondary name.

4:

IRS EO/BMF data indicates the organization is not required to file Form 990. Data from Melissa Data and TaxExemptWorld.com for the same organization indicates the organization is not required to file Form 990. The organization is classified as IRC section 501(d) and files Form 1065 so the data for Form 990 is correct.

5:

Different Business Names:

- 1) IRS EO/BMF data: Secondary Name for Riverview Colony is John Wurtz Etal Ptr
- 2) TaxExemptWorld.com data: Secondary Name for Riverview Colony is John Wurtz Etal Ptr

6:

Dataset for timeframe 1995-2006:

Identity of USDA farm subsidy recipient:

[Riverview Colony Inc, Chester, MT 59522]

USDA farm subsidy total:

- 1) Subsidy Total 1995-2006: \$1,109,327.03 (note: exact calculation)
- 2) Subsidy Payments 1995-2006 Total: \$1,109,327 (note: rounded off calculation)

IRC Section: (unknown)

Ruling Date: (unknown)

Operating As: Hutterite colony

> Findings for Section NE 1, for:  
[Riverview Colony Inc, Chester, MT 59522]  
(page 1)

1:  
Refer to the original findings for Section LF for data. This findings includes updated data.

2:  
'Farm Location(s)' (addresses on file) subsidy payments data shows a data conflict. The data conflict will not invalidate the figure [Subsidy Total 1995-2010: \$1,583,058.39] because 'Programs' (Payment Breakdown) data will validate the figure. The data is:

Total USDA - Subsidies = \$1,583,058

Subtotal, Farming Subsidies = \$1,161,776

Subtotal, Conservation Programs = \$357,811

Subtotal, Disaster Payments = \$63,472

(note: EWG will express a exact figure as a rounded off figure for their calculations)

3(a):  
The Melissa Data webpage data for [Riverview Colony John Wurtz Etal Ptr] is the same for the new data from 7/20/2011 and the original data from 10/24/2009 found in Section LF.

3(b):  
Comparison of Melissa Data data with [IRS EO/BMF data and Melissa Data data as original data from Section LF]:

[Data Date: (Melissa Data 7/20/2011), (IRS 12/7/2009, Melissa Data 10/24/2009)]

[Data: EIN, Organization Name, Location by State, IRC Section, Ruling Date]

[810389253, Riverview Colony, MT, 501(d), 06/2009 = IRS]

[810389253, Riverview Colony John Wurtz Etal Ptr, MT, 501(d), 06-2009 = Melissa Data]

[810389253, Riverview Colony John Wurtz Etal Ptr, MT, 501(d), 06-2009 = Melissa Data (7/20/2011)]

Comparison of data demonstrates all data is the same basic data disregarding the inclusion of a secondary name.

3(c):  
Melissa Data address comparison:

[Riverview Colony John Wurtz Etal Ptr, PO Box 238, Chester, MT 59522-0238 = Melissa Data (10/24/2009)]

[Riverview Colony John Wurtz Etal Ptr, PO Box 238, Chester, MT 59522-0238 = Melissa Data (7/20/2011)]

Comparison of data demonstrates the addresses are the same.

3(d):  
The Employer Identification Number (EIN) from 3(b) is the same for all 3 datasets so the data is for the same organization. The comparison data for Melissa Data in 3(b) and 3(c) is the same from 7/20/2011 and 10/24/2009.

> Findings for Section NE 1, for:

[Riverview Colony Inc, Chester, MT 59522]

(page 2)

4:

Findings for USDA farm subsidy data and IRS data:

a:

USDA Business Name and Location:

[Riverview Colony Inc, Chester, MT 59522]

IRS Organization Name and Location:

[Riverview Colony, Chester, MT 59522-0238]

b:

The IRS organization name is not the same as the USDA business name. The difference is the reference term 'Inc'. Data from Melissa Data (7/20/2011) for [Riverview Colony John Wurtz Etal Ptr] refers to 'Type of Organization' as Corporation. The data is:

a) Name: Riverview Colony John Wurtz Etal Ptr, PO Box 238, Chester, MT 59522-0238

b) Type of Organization: Corporation

The IRS organization name from Melissa Data (7/20/2011) can be resolved as [Riverview Colony] by determining the name included with the data [John Wurtz Etal Ptr] as a secondary name included with the IRS EO/BMF data (Section LF, 12/7/2009).

The data from IRS and Melissa Data will establish that the IRS organization name and the USDA business name from 4(a) are the same identity.

5:

Update for findings for IRS data (Section LF and Section NE 1):

a:

The IRS organization name is not the same as the USDA business name. The 2 names can be established as the same identity and their locations are the same. The IRC section is '501(d) Apostolic and religious organization' and the ruling date is 06/2009. Riverview Colony Inc, Chester, MT 59522, is confirmed as a tax-exempt nonprofit religious organization during the timeframe 1995-2010 when the organization received USDA farm subsidies.

b:

'Summary' data shows that the farm subsidy payment data for the calculation of the USDA farm subsidy total for 1995-2010 applies to 1995-2010.

6:

Melissa Data can be established as a valid data source for IRS data from [Findings for documentation as evidence for Hutterite colonies as USDA farm subsidy recipients] that will establish that there are 100 organizations with IRS EO/BMF data and Melissa Data data with the same IRS Employer Identification Number (EIN) and Melissa Data data that can be converted to decoded IRS EO/BMF data, so the data is for the same organization.

> Conclusion for Section NE 1, for:  
[Riverview Colony Inc, Chester, MT 59522]  
(page 1)

1:

This conclusion is a updated version of the original conclusion for Section LF so refer to this updated conclusion as the new conclusion for Section LF. This conclusion includes a updated dataset with data for timeframe 1995-2010.

2(a):

Riverview Colony Inc, Chester, MT 59522, is confirmed as a tax-exempt nonprofit religious organization during the timeframe 1995-2010 when the organization received USDA farm subsidies. The organization's IRC section is '501(d) Apostolic and religious organization' and the ruling date is 06/2009.

2(b):

'Summary' data shows that the farm subsidy payment data for the calculation of the USDA farm subsidy total for 1995-2010 applies to 1995-2010.

3:

Dataset for timeframe 1995-2010:

Identity of USDA farm subsidy recipient:

[Riverview Colony Inc, Chester, MT 59522]

USDA farm subsidy total:

1) Subsidy Total 1995-2010: \$1,583,058.39 (note: exact calculation)

2) Subsidy Payments 1995-2010 Total: \$1,583,058 (note: rounded off calculation)

(note: 'Subsidy Payments' data shows a data conflict but 'Programs' (Payment Breakdown) data will validate the 'Subsidy Total' figure)

3) 'Summary' data shows that the farm subsidy payment data for the calculation of the USDA farm subsidy total for 1995-2010 applies to 1995-2010. So, a calculation for financial compensation will need to consider the ruling date 06/2009.

4) Total USDA Subsidies 2010: \$60,751 (note: rounded off calculation)

IRS EO/BMF data (12/7/2009):

1) Name:

[Riverview Colony, PO Box 238, Chester, MT 59522-0238]

2) Secondary Name: John Wurtz Etal Ptr

3) Employer Identification Number (EIN): 810389253

4) IRC Section: 501(d) Apostolic and religious organization

5) Ruling Date: 06/2009

Melissa Data (7/20/2011):

1) Name:

[Riverview Colony John Wurtz Etal Ptr, PO Box 238, Chester, MT 59522-0238]

2) Tax I.D. Number: 810389253

3) IRS Subsection: 501(d) - A religious and apostolic association.

4) Exempt Since: 06-2009

5) Type of Organization: Corporation

Operating As: Hutterite colony as a tax-exempt nonprofit religious organization

> Conclusion for Section NE 1, for:  
[Riverview Colony Inc, Chester, MT 59522]  
(page 2)

4:

Identification data:

Name: Riverview Colony Inc, Chester, MT 59522

Data from Section LF and Section NE 1:

IRS EO/BMF data: Riverview Colony, PO Box 238, Chester, MT 59522-0238

Melissa Data: Riverview Colony John Wurtz Etal Ptr, PO Box 238, Chester, MT 59522-0238

Manta data: Riverview Colony, Inc, Hwy 223, Chester, MT 59522

Hutterite Directory (for Riverview Colony): Riverview, Box 238, Chester, MT 59522

Different Business Names:

- 1) IRS EO/BMF data: Secondary Name for Riverview Colony is John Wurtz Etal Ptr  
[Riverview Colony, PO Box 238, Chester, MT 59522-0238]
- 2) TaxExemptWorld.com data: Secondary Name for Riverview Colony is John Wurtz Etal Ptr  
[Riverview Colony, PO Box 238, Chester, MT 59522-0238]

# environmental working group's Farm Subsidy Database



178,670,399

## **NEW 2007 Direct Payment Subsidy Overview**

### **NEW Press Release**

[2008 Farm Subsidy Database Update](#)

[2008 Summary](#)

[2008 News Release](#)

[EWG's Policy Analysis Database](#)

**READ MULCH**  
Updates, commentary,  
& your feedback

**NEW!**

- [Full Disclosure: Who really benefits from federal farm subsidies](#)
- [What's in the new Farm Bill 2007 Database?](#)
- [New Farm Bill Web Site Generates Media Storm](#)

[Congressional District Ranking](#)

## **EWG Farm Subsidy Database**

Corporate Subsidy Recipients 1 to 1 of 1 in Montana

Business Name: RIVERVIEW COLONY

Rank	Name	Location	Subsidy Total 1995-2006
1	<a href="#">Riverview Colony Inc</a>	Chester, MT 59522	\$ 1,109,327.03

## **Related Content**

Farms Receiving Government

Payments

Speech: Farm Policy For The Rest of  
Us



# environmental working group's Farm Subsidy Database



**178,670,512**

## **NEW 2007 Direct Payment Subsidy Overview NEW Press Release**

[2008 Farm Subsidy Database Update](#)

[2008 Summary](#)

[2008 News Release](#)

[EWG's Policy Analysis Database](#)

**READ MULCH**  
Updates, commentary,  
& your feedback

**NEW!**

- [Full Disclosure: Who really benefits from federal farm subsidies](#)
- [What's in the new Farm Bill 2007 Database?](#)
- [New Farm Bill Web Site Generates Media Storm](#)

[Congressional District Ranking](#)

### **Related Content**

Farms Receiving Government

Payments

Speech: Farm Policy For The Rest of

Us

### **USDA subsidy information for Riverview Colony Inc**

**Riverview Colony Inc:** [Summary](#) | [Programs](#) | [Programs by year](#) | [Farm Location\(s\)](#) | [Ownership Interest\(s\)](#)

### **Addresses on file with USDA for Riverview Colony Inc**

USDA county office from which subsidies were paid:	Subsidy Payments 1995-2006	Most recent address on file in USDA county office
Liberty County, Montana	\$989,066	Riverview Colony Inc Chester, MT 59522
Chouteau County, Montana	\$120,261	Riverview Colony Inc Chester, MT 59522
<b>Total</b>	<b>\$1,109,327</b>	

# environmental working group's Farm Subsidy Database



178,670,582

## NEW 2007 Direct Payment Subsidy Overview

### NEW Press Release

[2008 Farm Subsidy Database Update](#)

[2008 Summary](#)

[2008 News Release](#)

[EWG's Policy Analysis Database](#)

**READ MULCH**  
Updates, commentary,  
& your feedback

**NEW!**

- [Full Disclosure: Who really benefits from federal farm subsidies](#)
- [What's in the new Farm Bill 2007 Database?](#)
- [New Farm Bill Web Site Generates Media Storm](#)

[Congressional District Ranking](#)

#### Related Content

Farms Receiving Government

Payments

Speech: Farm Policy For The Rest of  
Us

## USDA subsidy information for Riverview Colony Inc

[Riverview Colony Inc: Summary](#) | [Programs](#) | [Programs by year](#) | [Farm Location\(s\)](#) | [Ownership Interest\(s\)](#)

## Ownership shares for Riverview Colony Inc

Pick year for ownership information

USDA county office/Ownership:	Percentage Share*
<b>Riverview Colony Inc ownership information from 2006 Chouteau County, Montana</b>	
<a href="#">Delilah J Wipf</a> Chester, MT 59522	1.25 %
<a href="#">Cindy T Hofer</a> Chester, MT 59522	1.25 %
<a href="#">Gary T Hofer</a> Chester, MT 59522	1.25 %
<a href="#">Cornelius D Wipf</a> Chester, MT 59522	1.25 %
<a href="#">Laura J Wurtz</a> Chester, MT 59522	1.25 %
<a href="#">Linda E Waldner</a> Chester, MT 59522	1.25 %
<a href="#">Dorothy D Wipf</a> Chester, MT 59522	1.25 %
<a href="#">Jacob D Wurtz</a> Chester, MT 59522	1.25 %
<a href="#">Anna J Wipf</a> Chester, MT 59522	1.25 %
<a href="#">Joseph J Wipf</a> Chester, MT 59522	1.25 %
<a href="#">Peter A Hofer</a> Chester, MT 59522	1.25 %
<a href="#">Daniel J Kleinsasser</a> Chester, MT 59522	1.25 %

Related News Coverage

FSA Fact Sheets

**Sign up to receive email updates**

from EWG

**Sign Me Up**

<u>Paul J Wipf</u> Chester, MT 59522	1.25 %
<u>Susanna J Waldner</u> Chester, MT 59522	1.25 %
<u>Judith J Hofer</u> Chester, MT 59522	1.25 %
<u>Rosa D Wipf</u> Chester, MT 59522	1.25 %
<u>Joseph D Wurtz</u> Chester, MT 59522	1.25 %
<u>Paul P Wipf</u> Chester, MT 59522	1.25 %
<u>Abraham D Waldner</u> Chester, MT 59522	1.25 %
<u>Barbara S Wipf</u> Chester, MT 59522	1.25 %
<u>Susanna A Kleinsasser</u> Chester, MT 59522	1.25 %
<u>Julia S Wipf</u> Chester, MT 59522	1.25 %
<u>Willy P Wipf</u> Chester, MT 59522	1.25 %
<u>Benjamin P Wipf</u> Chester, MT 59522	1.25 %
<u>David P Wipf</u> Chester, MT 59522	1.25 %
<u>Lydia J Hofer</u> Chester, MT 59522	1.25 %
<u>Lydia P Wurtz</u> Chester, MT 59522	1.25 %
<u>Rueben P Wipf</u> Chester, MT 59522	1.25 %
<u>Thomas P Hofer</u> Chester, MT 59522	1.25 %
<u>Peter D Hofer</u> Chester, MT 59522	1.25 %
<u>Mary P Hofer</u> Chester, MT 59522	1.25 %
<u>Anna P Wipf</u> Chester, MT 59522	1.25 %
<u>Anna S Kleinsasser</u> Chester, MT 59522	1.25 %
<u>Edward P Hofer</u> Chester, MT 59522	1.25 %
<u>Rebecca M Wurtz</u> Chester, MT 59522	1.25 %

<u>Stephen J Wipf</u> Chester, MT 59522	1.25 %
<u>Elise R Wipf</u> Chester, MT 59522	1.25 %
<u>Esther P Hofer</u> Chester, MT 59522	1.25 %
<u>Timothy E Waldner</u> Chester, MT 59522	1.25 %
<u>Ester Wurtz</u> Chester, MT 59522	1.25 %
<u>Lucas P Hofer</u> Chester, MT 59522	1.25 %
<u>Travis D Wipf</u> Chester, MT 59522	1.25 %
<u>Karen T Hofer</u> Chester, MT 59522	1.25 %
<u>Mary P Kleinsasser</u> Chester, MT 59522	1.25 %
<u>Randy W Wipf</u> Chester, MT 59522	1.25 %
<u>Jolene J Wipf</u> Chester, MT 59522	1.25 %
<u>Scotty D Wipf</u> Chester, MT 59522	1.25 %
<u>Debra P Waldner</u> Chester, MT 59522	1.25 %
<u>Elias P Waldner</u> Chester, MT 59522	1.25 %
<u>Mark P Hofer</u> Chester, MT 59522	1.25 %
<u>Anita E Waldner</u> Chester, MT 59522	1.25 %
<u>Brian J Wurtz</u> Chester, MT 59522	1.25 %
<u>Martha E Waldner</u> Chester, MT 59522	1.25 %
<u>Joann J Wurtz</u> Chester, MT 59522	1.25 %
<u>Sandra E Waldner</u> Chester, MT 59522	1.25 %
<u>Lisa P Hofer</u> Chester, MT 59522	1.25 %
<u>Judith P Hofer</u> Chester, MT 59522	1.25 %
<u>Brandon A Waldner</u> Chester, MT 59522	1.25 %

<u>Toby D Wipf</u> Chester, MT 59522	1.25 %
<u>Lorraine D Wipf</u> Chester, MT 59522	1.25 %
<u>Dora J Wipf</u> Chester, MT 59522	1.25 %
<u>Tammy B Wipf</u> Chester, MT 59522	1.25 %
<u>Rhoda W Wipf</u> Chester, MT 59522	1.25 %
<u>Rebecca D Kleinsasser</u> Chester, MT 59522	1.25 %
<u>Robert J Wipf</u> Chester, MT 59522	1.25 %
<u>Kendra W Wipf</u> Chester, MT 59522	1.25 %
<u>Loriann Wipf</u> Chester, MT 59522	1.25 %
<u>Anna I Wipf</u> Chester, MT 59522	1.25 %
<u>Jason D Kleinsasser</u> Chester, MT 59522	1.25 %
<u>Joshua A Waldner</u> Chester, MT 59522	1.25 %
<u>Darrel B Wipf</u> Chester, MT 59522	1.25 %
<u>Peter A Waldner</u> Chester, MT 59522	1.25 %
<u>Daniel D Kleinsasser</u> Chester, MT 59522	1.25 %
<u>Deanna J Wipf</u> Chester, MT 59522	1.25 %
<u>Justin B Wipf</u> Chester, MT 59522	1.25 %
<u>Jeremiah D Kleinsasser</u> Chester, MT 59522	1.25 %
<u>Jordan W Wipf</u> Chester, MT 59522	1.25 %
<u>Levi B Wipf</u> Chester, MT 59522	1.25 %
<u>Gary S Wipf</u> Chester, MT 59522	2.50 %

---

**Riverview Colony Inc**  
ownership information from 2006  
Liberty County, Montana

<u>Delilah J Wipf</u> Chester, MT 59522	1.23 %
<u>Cindy T Hofer</u> Chester, MT 59522	1.23 %
<u>Gary T Hofer</u> Chester, MT 59522	1.23 %
<u>Cornelius D Wipf</u> Chester, MT 59522	1.23 %
<u>Laura J Wurtz</u> Chester, MT 59522	1.24 %
<u>Linda E Waldner</u> Chester, MT 59522	1.24 %
<u>Dorothy D Wipf</u> Chester, MT 59522	1.23 %
<u>Jacob D Wurtz</u> Chester, MT 59522	1.24 %
<u>Anna J Wipf</u> Chester, MT 59522	1.23 %
<u>Joseph J Wipf</u> Chester, MT 59522	1.23 %
<u>Peter A Hofer</u> Chester, MT 59522	1.24 %
<u>Daniel J Kleinsasser</u> Chester, MT 59522	1.23 %
<u>Paul J Wipf</u> Chester, MT 59522	1.23 %
<u>Susanna J Waldner</u> Chester, MT 59522	1.24 %
<u>Judith J Hofer</u> Chester, MT 59522	1.23 %
<u>Rosa D Wipf</u> Chester, MT 59522	1.23 %
<u>Joseph D Wurtz</u> Chester, MT 59522	1.24 %
<u>Paul P Wipf</u> Chester, MT 59522	1.23 %
<u>Abraham D Waldner</u> Chester, MT 59522	1.23 %
<u>Barbara S Wipf</u> Chester, MT 59522	1.24 %
<u>Susanna A Kleinsasser</u> Chester, MT 59522	1.23 %
<u>Julia S Wipf</u> Chester, MT 59522	1.23 %
<u>Willy P Wipf</u> Chester, MT 59522	1.23 %

<u>Benjamin P Wipf</u> Chester, MT 59522	1.23 %
<u>David P Wipf</u> Chester, MT 59522	1.23 %
<u>Lydia J Hofer</u> Chester, MT 59522	1.24 %
<u>Lydia P Wurtz</u> Chester, MT 59522	1.24 %
<u>Rueben P Wipf</u> Chester, MT 59522	1.24 %
<u>Thomas P Hofer</u> Chester, MT 59522	1.23 %
<u>Peter D Hofer</u> Chester, MT 59522	1.23 %
<u>Jacob J Kleinsasser</u> Chester, MT 59522	1.23 %
<u>Mary P Hofer</u> Chester, MT 59522	1.23 %
<u>Anna P Wipf</u> Chester, MT 59522	1.23 %
<u>Anna S Kleinsasser</u> Chester, MT 59522	1.23 %
<u>Edward P Hofer</u> Chester, MT 59522	1.23 %
<u>Rebecca M Wurtz</u> Chester, MT 59522	1.24 %
<u>Stephen J Wipf</u> Chester, MT 59522	1.23 %
<u>Elise R Wipf</u> Chester, MT 59522	1.24 %
<u>Esther P Hofer</u> Chester, MT 59522	1.24 %
<u>Timothy E Waldner</u> Chester, MT 59522	1.24 %
<u>Ester Wurtz</u> Chester, MT 59522	1.24 %
<u>Lucas P Hofer</u> Chester, MT 59522	1.24 %
<u>Travis D Wipf</u> Chester, MT 59522	1.23 %
<u>Karen T Hofer</u> Chester, MT 59522	1.23 %
<u>Mary P Kleinsasser</u> Chester, MT 59522	1.23 %
<u>Randy W Wipf</u> Chester, MT 59522	1.23 %

<u>Jolene J Wipf</u> Chester, MT 59522	1.23 %
<u>Scotty D Wipf</u> Chester, MT 59522	1.23 %
<u>Debra P Waldner</u> Chester, MT 59522	1.24 %
<u>Elias P Waldner</u> Chester, MT 59522	1.24 %
<u>Diane J Wurtz</u> Chester, MT 59522	1.24 %
<u>Mark P Hofer</u> Chester, MT 59522	1.24 %
<u>Anita E Waldner</u> Chester, MT 59522	1.24 %
<u>Brian J Wurtz</u> Chester, MT 59522	1.24 %
<u>Martha E Waldner</u> Chester, MT 59522	1.24 %
<u>Joann J Wurtz</u> Chester, MT 59522	1.24 %
<u>Sandra E Waldner</u> Chester, MT 59522	1.24 %
<u>Lisa P Hofer</u> Chester, MT 59522	1.24 %
<u>Judith P Hofer</u> Chester, MT 59522	1.24 %
<u>Brandon A Waldner</u> Chester, MT 59522	1.23 %
<u>Toby D Wipf</u> Chester, MT 59522	1.24 %
<u>Lorraine D Wipf</u> Chester, MT 59522	1.24 %
<u>Dora J Wipf</u> Chester, MT 59522	1.23 %
<u>Tammy B Wipf</u> Chester, MT 59522	1.23 %
<u>Rhoda W Wipf</u> Chester, MT 59522	1.23 %
<u>Rebecca D Kleinsasser</u> Chester, MT 59522	1.23 %
<u>Robert J Wipf</u> Chester, MT 59522	1.23 %
<u>Kendra W Wipf</u> Chester, MT 59522	1.23 %
<u>Loriann Wipf</u> Chester, MT 59522	1.23 %



<u>Anna I Wipf</u> Chester, MT 59522	1.23 %
<u>Jason D Kleinsasser</u> Chester, MT 59522	1.23 %
<u>Joshua A Waldner</u> Chester, MT 59522	1.24 %
<u>Darrel B Wipf</u> Chester, MT 59522	1.24 %
<u>Peter A Waldner</u> Chester, MT 59522	1.24 %
<u>Daniel D Kleinsasser</u> Chester, MT 59522	1.24 %
<u>Deanna J Wipf</u> Chester, MT 59522	1.24 %
<u>Justin B Wipf</u> Chester, MT 59522	1.24 %
<u>Jeremiah D Kleinsasser</u> Chester, MT 59522	1.24 %
<u>Jordan W Wipf</u> Chester, MT 59522	1.24 %
<u>Levi B Wipf</u> Chester, MT 59522	1.23 %
<u>Gary S Wipf</u> Chester, MT 59522	1.23 %

\* According to USDA percentage shares for ownership may not reflect share of subsidy payments. EWG review shows that share information on file with USDA may not always equal 100 percent.

[www.ewg.org](http://www.ewg.org) is the website for both Environmental Working Group and EWG Action Fund

Copyright 2009, Environmental Working Group. All Rights Reserved.

Headquarters 1436 U St. N.W., Suite 100 | Washington, DC 20009 || [Contact Us](#)  
California Office 1904 Franklin St. Suite 703 | Oakland, CA 94612 || [Contact Us](#)





## EWG Farm Subsidy Database

### Corporate Subsidy Recipients 1 to 1 of 1 in Montana

Business Name: **RIVERVIEW COLONY**

Rank	Name	Location	Subsidy Total 1995-2010
1	<a href="#">Riverview Colony Inc</a>	Chester, MT 59522	\$ 1,583,058.39

**Note:** The information on conservation spending for 2010 is incomplete due to missing data from USDA's Natural Resource Conservation Service. Payment data currently are not included for the Environmental Quality Incentives Program, but will be added once NRCS makes it available.

The information provided for the Wetland Reserve Program (WRP) provides an inaccurate picture of how WRP payments are distributed. USDA's Natural Resource Conservation Service uses title companies as intermediaries to finalize wetlands easements under the Wetlands Reserve Program. As a result, the data provided to us shows large sums of money going to these title companies. In reality, the payments are ultimately distributed to landowners participating in the WRP.

Unfortunately, NRCS has not provided the data to show where these farms and wetlands are located or which farmers or landowners are enrolling in the program, so EWG is unable to allocate these large sums of money to individuals beyond the title companies. Therefore, these companies skew the conservation rankings and payment concentration, which EWG cannot avoid unless and until NRCS makes available the additional farm attribution data. Therefore, we have not included WRP payments in the 2010 data update.

Finally, we have separated data on farm commodity, disaster and conservation payments in order to provide a more accurate picture of top recipients and concentration of payments among the three main categories of USDA programs.



## USDA subsidy information for **Riverview Colony Inc**

### Addresses on file with USDA for Riverview Colony Inc

USDA county office from which subsidies were paid:	Subsidy Payments 1995-2010	Most recent address on file in USDA county office
Liberty County, Montana	\$1,262,690	Riverview Colony Inc Chester, MT 59522
Chouteau County, Montana	\$165,778	Riverview Colony Inc Chester, MT 59522
<b>Total</b>	<b>\$1,583,058</b>	

**Note:** The information on conservation spending for 2010 is incomplete due to missing data from USDA's Natural Resource Conservation Service. Payment data currently are not included for the Environmental Quality Incentives Program, but will be added once NRCS makes it available.

The information provided for the Wetland Reserve Program (WRP) provides an inaccurate picture of how WRP payments are distributed. USDA's Natural Resource Conservation Service uses title companies as intermediaries to finalize wetlands easements under the Wetlands Reserve Program. As a result, the data provided to us shows large sums of money going to these title companies. In reality, the payments are ultimately distributed to landowners participating in the WRP.

Unfortunately, NRCS has not provided the data to show where these farms and wetlands are located or which farmers or landowners are enrolling in the program, so EWG is unable to allocate these large sums of money to individuals beyond the title companies. Therefore, these companies skew the conservation rankings and payment concentration, which EWG cannot avoid unless and until NRCS makes available the additional farm attribution data. Therefore, we have not included WRP payments in the 2010 data update.

Finally, we have separated data on farm commodity, disaster and conservation payments in order to provide a more accurate picture of top recipients and concentration of payments among the three main categories of USDA programs.

**Riverview Colony Inc received payments totaling \$1,583,058 from 1995 through 2010**

Year	Conservation Subsidies	Disaster Subsidies	Commodity Subsidies	Total USDA Subsidies 1995-2010
1995	\$0	\$0	\$50,000	\$50,000
1996	\$0	\$0	\$40,000	\$40,000
1997	\$0	\$0	\$71,305	\$71,305
1998	\$0	\$0	\$74,373	\$74,373
1999	\$14,532	\$0	\$161,907	\$176,439
2000	\$17,000	\$6,902	\$160,387	\$184,289
2001	\$14,921	\$24,472	\$70,725	\$110,118
2002	\$13,763	\$0	\$53,059	\$66,822
2003	\$15,184	\$26,963	\$79,935	\$122,082
2004	\$15,080	\$0	\$53,221	\$68,301
2005	\$15,080	\$5,135	\$43,408	\$63,623
2006	\$15,080	\$0	\$66,895	\$81,975
2007	\$14,063	\$0	\$40,030	\$54,093
2008	\$156,994	\$0	\$39,371	\$196,365
2009	\$46,064	\$0	\$116,458	\$162,522
2010	\$20,050	\$0	\$40,701	\$60,751
<b>Total</b>	<b>\$357,811</b>	<b>\$63,472</b>	<b>\$1,161,776</b>	<b>\$1,583,058</b>

**Crop Summary for Riverview Colony Inc**

Crop	Payments 1995-2010
Wheat Subsidies**	\$643,084
Barley Subsidies**	\$225,149
Dairy Program Subsidies	\$198,906
Livestock Subsidies	\$25,411
Dry Pea Subsidies	\$14,719
Oat Subsidies**	\$738

**Counties where payments were made from**

County	Subsidy Payments 1995-2010
Liberty County, Montana	\$1,262,690
Chouteau County, Montana	\$165,778

---

**Total****\$1,583,058**

---

**Note:** The information on conservation spending for 2010 is incomplete due to missing data from USDA's Natural Resource Conservation Service. Payment data currently are not included for the Environmental Quality Incentives Program, but will be added once NRCS makes it available.

The information provided for the Wetland Reserve Program (WRP) provides an inaccurate picture of how WRP payments are distributed. USDA's Natural Resource Conservation Service uses title companies as intermediaries to finalize wetlands easements under the Wetlands Reserve Program. As a result, the data provided to us shows large sums of money going to these title companies. In reality, the payments are ultimately distributed to landowners participating in the WRP.

Unfortunately, NRCS has not provided the data to show where these farms and wetlands are located or which farmers or landowners are enrolling in the program, so EWG is unable to allocate these large sums of money to individuals beyond the title companies. Therefore, these companies skew the conservation rankings and payment concentration, which EWG cannot avoid unless and until NRCS makes available the additional farm attribution data. Therefore, we have not included WRP payments in the 2010 data update.

Finally, we have separated data on farm commodity, disaster and conservation payments in order to provide a more accurate picture of top recipients and concentration of payments among the three main categories of USDA programs.

USDA subsidy information for **Riverview Colony Inc****Payment Breakdown**

Subsidy Program	Total Payments 1995-2010
<b>Total USDA - Subsidies</b>	<b>\$1,583,058</b>
<i>Subtotal, Farming Subsidies</i>	<b>\$1,161,776</b>
<i>Subtotal, Conservation Programs</i>	<b>\$357,811</b>
<i>Subtotal, Disaster Payments</i>	<b>\$63,472</b>

**Commodity subsidy breakdown**

Subsidy Program	Total Payments 1995-2010
<b>Subtotal, Farming Subsidies</b>	<b>\$1,161,776</b>
<i>Total Direct Payments</i>	<b>\$278,126</b>
Direct Program Payments - 2008 Farm Bill	\$47,400
Direct Payment - Barley	\$64,607
Direct Payment - Oats	\$186
Direct Payment - Wheat	\$165,933
<i>Total Counter Cyclical Payments</i>	<b>\$12,276</b>
Counter Cyclical Payment - Barley	\$12,276
Counter Cyclical Payment - Oats	\$0
Counter Cyclical Payment - Wheat	\$0
<i>Average Crop Revenue Election Program (ACRE)</i>	<b>\$31,764</b>
ACRE - Direct Payments	\$31,764
<i>Production Flexibility Contracts</i>	<b>\$300,589</b>
Production Flexibility - Barley	\$61,902
Production Flexibility - Oats	\$290
Production Flexibility - Wheat	\$238,397
<i>Mkt. Loss Asst. - Commodity Crops</i>	<b>\$137,048</b>
Market Loss Assistance - Barley	\$19,679
Market Loss Assistance - Oats	\$116
Market Loss Assistance - Wheat	\$117,253
<i>Market Loss Assistance - Non-commodity</i>	<b>\$34,512</b>
Market Loss Assistance - Dairy	\$34,512
<i>Deficiency Payments</i>	<b>\$5,318</b>
Advance Deficiency - Barley	\$17,853

Deficiency - Barley	\$-13,178
Advance Deficiency - Oats	\$146
Advance Deficiency - Wheat	\$32,001
Deficiency - Wheat	\$-31,504
<i>Loan Deficiency Payments</i>	<b>\$197,427</b>
Loan Deficiency - Barley	\$62,010
Loan Deficiency - Wheat	\$120,820
Loan Def. Refund - Wheat	\$-122
Loan Deficiency - Dry Peas	\$14,719
<i>Marketing Loan Gains</i>	<b>\$306</b>
Market Gains Farm - Wheat	\$306
<i>Total Dairy Program</i>	<b>\$164,394</b>
Milk Income Loss Contract Payment	\$122,872
Milk Income Loss Transitional Payment	\$21,081
Dairy Economic Loss Assistance Program	\$20,441
<i>Misc. Farm - Subsidies</i>	<b>\$16</b>
Interest Penalty Payments	\$16

**Conservation subsidy breakdown**

Subsidy Program	Total Payments 1995-2010
<b>Subtotal, Conservation Programs</b>	<b>\$357,811</b>
<i>Conservation Reserve Program</i>	<b>\$172,343</b>
CRP - Annual Land Rental	\$170,145
CRP - Cost Share	\$3,515
CRP - Haying / Grazing	\$-1,317
<i>Env. Quality Incentive Program</i>	<b>\$185,468</b>
EQIP - Regular	\$185,468

**Disaster subsidy breakdown**

Subsidy Program	Total Payments 1995-2010
<b>Subtotal, Disaster Payments</b>	<b>\$63,472</b>
<i>Misc. Disaster Payments</i>	<b>\$38,061</b>
Crop Disaster - Program	\$38,061
<i>Livestock Disaster / Emergency</i>	<b>\$25,411</b>
Emergency Livestock Feed Assistance	\$25,411

**Note:** The information on conservation spending for 2010 is incomplete due to missing data from USDA's Natural Resource Conservation Service. Payment data currently are not included for the Environmental Quality Incentives Program, but will be added once NRCS makes it available.

The information provided for the Wetland Reserve Program (WRP) provides an inaccurate picture of how WRP payments are distributed. USDA's Natural Resource Conservation Service uses title companies as intermediaries to finalize wetlands easements under the Wetlands Reserve Program. As a result, the data provided to us shows large sums of money going to these title companies. In reality, the payments are ultimately distributed to landowners participating in the WRP.

Unfortunately, NRCS has not provided the data to show where these farms and wetlands are located or which farmers or landowners are enrolling in the program, so EWG is unable to allocate these large sums of money to individuals beyond the title companies. Therefore, these companies skew the conservation rankings and payment concentration.



## USDA subsidy information for **Riverview Colony Inc**

### Ownership shares for Riverview Colony Inc

Pick year for ownership information

USDA county office/Ownership:	Percentage Share*
<b>Riverview Colony Inc</b> <b>ownership information from 2010</b> <b>Liberty County, Montana</b>	
<a href="#">Delilah J Wipf</a>	N/A*
<a href="#">Gary T Hofer</a>	N/A*
<a href="#">Tabitha P Wipf</a>	N/A*
<a href="#">Laura J Wurtz</a>	N/A*
<a href="#">Linda E Waldner</a>	N/A*
<a href="#">Dorothy D Wipf</a>	N/A*
<a href="#">Anna J Wipf</a>	N/A*
<a href="#">Joseph J Wipf</a>	N/A*
<a href="#">Peter A Hofer</a>	N/A*
<a href="#">Paul J Wipf</a>	N/A*
<a href="#">Susanna J Waldner</a>	N/A*
<a href="#">Magdalena J Waldner</a>	N/A*
<a href="#">Judith J Hofer</a>	N/A*
<a href="#">John J Wipf</a>	N/A*
<a href="#">Freida P Wipf</a>	N/A*
<a href="#">Rosa D Wipf</a>	N/A*
<a href="#">Paul P Wipf</a>	N/A*
<a href="#">Abraham D Waldner</a>	N/A*
<a href="#">Susanna A Kleinsasser</a>	N/A*
<a href="#">Julia S Wipf</a>	N/A*
<a href="#">Willy P Wipf</a>	N/A*
<a href="#">Paul P Wipf Jr</a>	N/A*
<a href="#">Benjamin P Wipf</a>	N/A*
<a href="#">David P Wipf</a>	N/A*
<a href="#">Rebecca J Kleinsasser</a>	N/A*
<a href="#">Lydia J Hofer</a>	N/A*



---

<u>Thomas P Hofer</u>	N/A*
<u>John J Kleinsasser</u>	N/A*
<u>Clara P Wipf</u>	N/A*
<u>Edward Waldner</u>	N/A*
<u>Peter D Hofer</u>	N/A*
<u>Jacob J Kleinsasser</u>	N/A*
<u>Joseph J Kleinsasser</u>	N/A*
<u>Mary P Hofer</u>	N/A*
<u>Anna P Wipf</u>	N/A*
<u>Anna S Kleinsasser</u>	N/A*
<u>Elizabeth J Wipf</u>	N/A*
<u>Edward P Hofer</u>	N/A*
<u>Ida J Wipf</u>	N/A*
<u>Mary J Kleinsasser</u>	N/A*
<u>Donney E Waldner</u>	N/A*
<u>Barbara J Kleinsasser</u>	N/A*
<u>Donna J Wipf</u>	N/A*
<u>Esther P Hofer</u>	N/A*
<u>Brenda J Wipf</u>	N/A*
<u>Rossanna E Waldner</u>	N/A*
<u>Ester Wurtz</u>	N/A*
<u>Lucas P Hofer</u>	N/A*
<u>Karen T Hofer</u>	N/A*
<u>Randy W Wipf</u>	N/A*
<u>Richard P Wipf</u>	N/A*
<u>Jolene J Wipf</u>	N/A*
<u>Debra P Waldner</u>	N/A*
<u>Elias P Waldner</u>	N/A*
<u>Matilda E Waldner</u>	N/A*
<u>Mark P Hofer</u>	N/A*
<u>Joann J Wurtz</u>	N/A*
<u>Sandra E Waldner</u>	N/A*
<u>Lisa P Hofer</u>	N/A*
<u>Judith P Hofer</u>	N/A*
<u>Brandon A Waldner</u>	N/A*
<u>Lorraine D Wipf</u>	N/A*
<u>Dora J Wipf</u>	N/A*
<u>Tammy B Wipf</u>	N/A*
<u>Rhoda W Wipf</u>	N/A*
<u>Rebecca D Kleinsasser</u>	N/A*
<u>Robert J Wipf</u>	N/A*
<u>Melvin J Kleinsasser</u>	N/A*

<u>Kendra W Wipf</u>	N/A*
<u>Amanda J Kleinsasser</u>	N/A*
<u>Susana P Kleinsasser</u>	N/A*
<u>Anna I Wipf</u>	N/A*
<u>Kevin J Kleinsasser</u>	N/A*
<u>Joshua A Waldner</u>	N/A*
<u>Darrel B Wipf</u>	N/A*
<u>Peter A Waldner</u>	N/A*
<u>Deanna J Wipf</u>	N/A*
<u>Justin B Wipf</u>	N/A*
<u>Maryann Kleinsasser</u>	N/A*
<u>Jordan W Wipf</u>	N/A*
<u>Levi B Wipf</u>	N/A*
<u>Arnie J Kleinsasser</u>	N/A*
<u>Sara Kleinsasser</u>	N/A*
<u>Stephanie B Wipf</u>	N/A*

\* According to USDA percentage shares for ownership may not reflect share of subsidy payments. EWG review shows that share information on file with USDA may not always equal 100 percent. Most recent percentage share information is from 2008. Future release of this information was barred by law in the 2008 Farm Bill.

**Note:** The information on conservation spending for 2010 is incomplete due to missing data from USDA's Natural Resource Conservation Service. Payment data currently are not included for the Environmental Quality Incentives Program, but will be added once NRCS makes it available.

The information provided for the Wetland Reserve Program (WRP) provides an inaccurate picture of how WRP payments are distributed. USDA's Natural Resource Conservation Service uses title companies as intermediaries to finalize wetlands easements under the Wetlands Reserve Program. As a result, the data provided to us shows large sums of money going to these title companies. In reality, the payments are ultimately distributed to landowners participating in the WRP.

Unfortunately, NRCS has not provided the data to show where these farms and wetlands are located or which farmers or landowners are enrolling in the program, so EWG is unable to allocate these large sums of money to individuals beyond the title companies. Therefore, these companies skew the conservation rankings and payment concentration, which EWG cannot avoid unless and until NRCS makes available the additional farm attribution data. Therefore, we have not included WRP payments in the 2010 data update.

Finally, we have separated data on farm commodity, disaster and conservation payments in order to provide a more accurate picture of top recipients and concentration of payments among the three main categories of USDA programs.

19980711599506200010100000020081266010	120000000316028700000001040238		
0000000718297 S20			
311297130RIVER MANAGEMENT SOCIETY			%
DAN HAAS-US FISH & WILDLIFE	PO BOX 9048	MISSOULA	
MT59807-904800000331	19910111620500000010100000020081234010		
1200000000693850000000183056	00000000112419 B60Z		
820570888RIVER OF HOPE			%
VICTOR GARZA	1927 7TH AVE N	GREAT FALLS	
MT59401-185800000331	20041111000000000010100000020071233060		
1200000000271030000000078751	0000000078751 X21		
810538618RIVER OF KNOWLEDGE LIBRARY FUND			%
TONYA GIFFORD	PO BOX 7462	FORT SMITH	
MT59035-746200000331	200105115000000000101000000	01020 12	
B117			
364625018RIVER OF LIFE MINISTRIES INC			%
JASON TONN	5301 HORN RD	MISSOULA	
MT59808-524700000331	20080811500000000010120121220081233010		
1200000000272860000000064067	0000000064067 X20		
611489716RIVER ROCK VINEYARD CHRISTIAN FELLOWSHIP			%
TIMOTHY B DOLAN	PO BOX 832	BELLGRADE	
MT59714-083200000337	20080711000000000010100000020081233060		
0900000000399660000000044965	0000000044965 X20		
810413937RIVERS OF LIVING WATER FELLOWSHIP INC			
PO BOX 284	LIBBY	MT59923-028400000337	
198911110001000000101000000	00060 12		
204875117RIVERS OF LIVING WATER FOUNDATION			%
SHELLEY WILSON-CAIN	PO BOX 400	HUNTLEY	
MT59037-040000000331	20080411500000000050100000020081241020		
1200000001065370000000009906	0000000006429 T990		
204858206RIVERS OF LIVING WATER INC			%
SHELLEY WILSON CAIN	PO BOX 400	HUNTLEY	
MT59037-040000000331	20080411500000000050100000020081211020		
1200000000008010000000002000	0000000002000 T990		
810113803RIVERSIDE COUNTRY CLUB			
2500 SPRINGHILL RD	BOZEMAN	MT59718-846600000731	
19640320031800000010100000020080986010	0900000101865860000004291554		
0000003514555			
810474760RIVERSIDE FAMILY CLINIC			%
JIM SHANKS PRES	PO BOX 629	POPLAR	
MT59255-062900000331	19921111215500000010100000020080645010		
0600000003341000000000693875	0000000693089		
352332179RIVERSTONE HEALTH FOUNDATION			%
KIM KAISER EX DIR	123 S 27TH ST	BILLINGS	
MT59101-420000000331	200902115000000000101000000	00010 06	
P20			
810389253RIVERVIEW COLONY			%
JOHN WURTZ	PO BOX 238	CHESTER	
MT59522-023800004031	200906200000000000101000000	00000 12	
X99 JOHN WURTZ ETAL PTR			
810301879RIVERVIEW HOMES OF WOLF POINT MONTANA			
PO BOX 818	WOLF POINT	MT59201-081800000331	
196806115399000000132000000	97020 12		
P32Z			
810640371RMDC EAGLE ROCK INC			
PO BOX 1717	HELENA	MT59624-171700000331	
20060111700000000010100000020080635010	0600000000442150000000509143		
0000000509143 P19			

IRS EO/BMF Data Decoded

Subject: Riverview Colony Inc, Chester, MT 59522

EO/BMF Name: Riverview Colony

EO File URL: [http://www.irs.gov/taxstats/charitablestats/article/0,,id=97186,00.html]

EO File by State: Montana

EO File MS-DOS Name: EO\_MT.EXE

EO File Updated: 11-12-09

EO File Date: 12/7/09

EO File EO/BMF Data Sequence:

810389253RIVERVIEW COLONY  
JOHN WURTZ PO BOX 238 CHESTER %  
MT59522-023800004031 200906200000000000101000000 00000 12  
X99 JOHN WURTZ ETAL PTR

Note:

The font of this data sequence, as Times New Roman, is not the same as the font of the original EO/BMF data so the spacing steps of this data sequence may be different from the original EO/BMF data. The data fields are the same as the original EO/BMF data except for %.

EO/BMF data sequence decoded for EIN, IRC Section, and Ruling Date:

<u>EO/BMF Data</u>	<u>EO/BMF Data Field</u>
810389253	Employer Identification Number (EIN)
RIVERVIEW COLONY	Primary Name of Organization
% JOHN WURTZ	In Care of Name (CO) (if present)
PO BOX 238	Street Address
CHESTER	City
MT	State
59522-0238	Zip Code (note: Zip+4)
0000	Group Exemption Number (GEN)
40	Subsection Code (SS)
3	Affiliation Code (AF)
1	Classification Code(s) (CL)
200906	Ruling Date (RD)

<u>Subsection Code</u>	<u>Classification Code</u>	<u>IRC Section (IRM Table)</u>	<u>IRC Section (SOI Table)</u>
40	1	501(d) Apostolic and religious organization	501(d) Apostolic and Religious Org.

<u>Ruling Date Data</u>	<u>Ruling Date Data Form</u>	<u>Ruling Date</u>
200906	YYYYMM (year and month)	06/2009

Note: JOHN WURTZ ETAL PTR = Sort Name (SN) (Secondary Name)


[Sign In](#) | [Cart](#) | [Newsletters](#)

1-800-MELISSA

[Products](#)[Solutions](#)[Downloads & Trials](#)[Support](#)[Resources](#)

## Try the **#1** deduplication software on the market for **FREE**

- ✓ Eliminate Duplicates
- ✓ Easy to Use
- ✓ Clean Lists
- ✓ Increase Response Rates
- ✓ Reduce Errors

[Free Trial](#)

## Nonprofit Organization Lookup

Enter a 5-digit ZIP Code, organization name or 9-digit Tax ID

RIVERVIEW COLONY JOHN WURTZ ETAL PTR	
In Care of Name	JOHN WURTZ
Address	PO BOX 238 CHESTER, MT 59522-0238 <a href="#">MapG</a> <a href="#">MapY</a> <a href="#">MapV</a>
IRS Subsection	501(d) - A religious and apostolic association.
Type of Organization	Corporation
Deductibility	Contributions are NOT deductible
Tax I.D. Number	810389253
Exempt Since	06-2009
Form 990 Requirement	Not required to file 990
Classification	Religion Related, Spiritual Development N.E.C.
Share with others information about this Nonprofit - like the web site, e-mail address, how to donate or any corrections to the data shown.	
<input type="button" value="Post a Message"/>	

### Messages

[How Can We Improve this Lookup?](#) | [Email to a Friend](#) | [Lookups Forum](#) | [Terms of Use](#)



1-800-MELISSA

[Sign In](#) | [Cart](#) | [Newsletters](#) | [Search](#)[Products](#)[Solutions](#)[Downloads & Trials](#)[Support](#)[Resources](#)[Lookups](#)[Contact Us](#)

## Try the **#1** deduplication software on the market for **FREE**

- ✓ Eliminate Duplicates ✓ Easy to Use
- ✓ Clean Lists ✓ Increase Response Rates
- ✓ Reduce Errors

[Free Trial](#)

### Nonprofit Organization Lookup

[Help](#)[Index](#)

Enter a 5-digit ZIP Code, organization name or 9-digit Tax ID

RIVERVIEW COLONY JOHN WURTZ ETAL PTR	
In Care of Name	JOHN WURTZ
Address	PO BOX 238 CHESTER, MT 59522-0238 <a href="#">MapG MapY MapV</a>
IRS Subsection	501(d) - A religious and apostolic association.
Type of Organization	Corporation
Deductibility	Contributions are NOT deductible
Tax I.D. Number	810389253
Exempt Since	06-2009
Form 990 Requirement	Not required to file 990
Classification	Religion Related, Spiritual Development N.E.C.

Share with others information about this Nonprofit - like the web site, e-mail address, how to donate or any corrections to the data shown.

Post a Message

Messages

**MELISSA DATA**[Sign In](#) | [Cart](#) | [Newsletters](#) | [Search](#) 

1-800-MELISSA

[Products](#)[Solutions](#)[Downloads & Trials](#)[Support](#)[Resources](#)[Lookups](#)[Contact Us](#)**Free Lookups**[Home](#) > [Lookups](#) > Nonprofit Organization Lookup[Help](#)

**B-to-B mailing lists - It's just good business!**  
Now with a 100% deliverability guarantee

[Get Free Quote](#)

Enter a 5-digit ZIP Code,  
organization name or 9-digit Tax ID

  
**Use this LookUp to:**

- Find information on over 1.4 million registered nonprofit organizations in the United States
- Get organization name, assets, income, and IRS subsection
- Select organization for contact name and address, type of foundation and organization
- Get deductibility status, classification, Form 990, and more

### RIVERVIEW COLONY JOHN WURTZ ETAL PTR

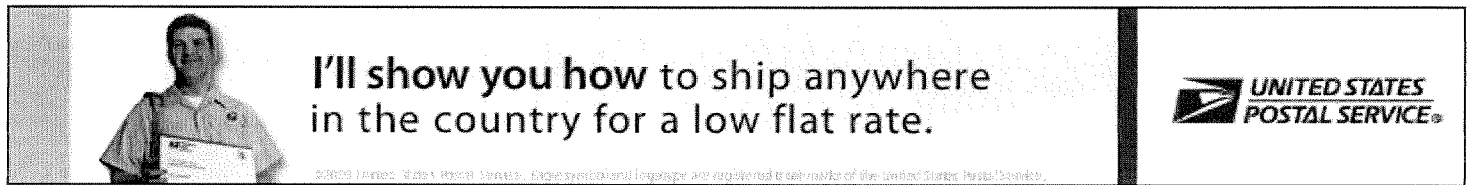
In Care of Name	JOHN WURTZ
Address	PO BOX 238 CHESTER, MT <a href="#">59522-0238</a> <a href="#">MapG</a> <a href="#">MapY</a> <a href="#">MapV</a>
IRS Subsection	501(d) - A religious and apostolic association.
Type of Organization	Corporation
Deductibility	Contributions are NOT deductible
Tax I.D. Number	810389253
Exempt Since	06-2009
Form 990 Requirement	Not required to file 990
Classification	Religion Related, Spiritual Development N.E.C.

Share with others information about this Nonprofit - like the web site, e-mail address, how to donate or any corrections to the data shown.

Messages

[How Can We Improve this Lookup?](#) | [Send to a Friend](#) | [Lookups Forum](#) | [Terms of Use](#)





[Home](#) | [About Us](#) | [myManta](#) | [FAQ](#) | [View Cart](#) | [My Profile](#)

Login:

[Not a member? Learn more.](#)

Saturday, Oct. 24, 2009  
**63,778,867** companies

**Manta is now on Twitter!**

**COMPANIES:** U.S., Australia, Canada, U.K., Worldwide

**RESOURCES:** Video, Jobs, Reports, White Papers | **JOIN US:** Twitter, Facebook

U.S. business name, category, location...

**Search**

**BUSINESS CENTERS:** Small Biz, Sales Expertise, HR, Travel, Career, Tech

U.S. » Chester, MT » Associations/Non-Profits » Religious Organizations » Churches » Riverview Colony, Inc

## Riverview Colony, Inc

Hwy 223  
Chester, MT 59522

**Phone:** (406) 456-3338

**Website:** Information not found (?)

Ads by Google

[Check Doctor's Background](#) Credentials & Disciplinary Info. Get Your Doctor's Report Today!

[Pfizer Acquires Wyeth](#) Pfizer & Wyeth Are Now One. Working Together for a Healthier World.

[Solar - Manufacture Sites](#) Low, Predictable Electric Bills. Pay as You Go with a Solar PPA.

The ads are not affiliated with Riverview Colony, Inc

### Business Categories

Religious organizations in Chester, MT  
Religious Organization, Religious Organizations

### Riverview Colony, Inc Business Information [Claim This Profile](#)

Riverview Colony, Inc is a private company categorized under Churches and located in Chester, MT. Our records show it was established in 1980 and incorporated in Montana. Current estimates show this company has an annual revenue of \$4,140,527 and employs a staff of approximately 70.

### Also Does Business As

Information not found (?)

### HQ, Branch or Single Location

Is this your company?

[Claim This Profile](#)

These Members Work Here



**Do you?**  
SAY SO


Single Location

Annual Sales (Estimated)


 [View Details](#)

Employees (Estimated)

70



SIC Code and Description

 [View Details](#)

NAICS Code and Description

813110, Religious Organizations

Products, Services and Brands

Information not found (?)

State of Incorporation

Montana

Years in Business

29


Company Contacts

Contact Name	Gender	
Paul P Wipf, President	—	<a href="#">Claim This Profile</a>

Click on the [reports](#) tab at the top of the page to research company background, detailed company profile, credit and financial reports for Riverview Colony, Inc.

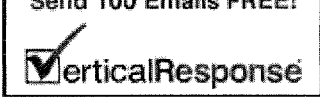
Data above provided by D&B. © Dun and Bradstreet, Inc. All rights Reserved.

an Email  
Provider?



Click Here For Your  
**Risk Free  
Trial**


Send 100 Emails FREE!



Related Links

- Other companies named  
Riverview Colony, Inc
- Companies in this industry
- Jobs in Chester, MT

Recent Visitors

 **YOU**  
JOIN NOW

Companies by Location: Chester, Montana

## Hutterite Surnames

Subject: Riverview Colony Inc, Chester, MT 59522

Different Business Names: (no data)

A comparison of Hutterite surnames from the webpages 'Founding families' and 'Surnames of Founding Families' at The Federation of East European Family History Societies (FEEFHS) website [[www.feefhs.org](http://www.feefhs.org)] and surnames from USDA ownership shares data for: 'Riverview Colony Inc'. The USDA data is from the Environmental Working Group's Farm Subsidy Database at the website [[www.ewg.org/agmag](http://www.ewg.org/agmag)].

### Notes:

- 1) The webpage URL for 'Founding families' is:  
[<http://www.feefhs.org/links/hutterites/families.html>].
- 2) The webpage URL for 'Surnames of Founding Families' is:  
[<http://www.feefhs.org/links/hutterites/surnames.html>].
- 3) The list of Hutterite surnames includes Hutterite surnames found with Hutterite colonies as USDA farm subsidy recipients but does not include all Hutterite surnames.

<u>Hutterite Surnames</u>	<u>Surnames from USDA ownership shares data</u>	<u>Surnames that match both lists</u>
Decker	Hofer	Hofer
Entz	Kleinsasser	Kleinsasser
Glanzer	Waldner	Waldner
Gross	Wipf	Wipf
Hofer	Wurtz	Wurtz
Kleinsasser		
Maendel (Mandel)		
Miller		
Stahl		
Tschetter		
Waldner		
Walter		
Wipf		
Wollman		
Wurtz		
Wurz		

### Comparison data

Name: Riverview Colony Inc

Location: Chester, MT 59522

Different Business Names: (no data)

Hutterite Surnames: Hofer, Kleinsasser, Waldner, Wipf, Wurtz

Data Timeframe: 1995-2006

[Home](#)[Notifications](#)[Reach Us](#)Keep our server humming, [Donate](#).

## HUTTERITE CONTACTS

## GO TO MAIN INDEX

- D Rainbow, Innisfail, AB T4G 1T9
- D Raymore, Raymore, SK S0A 3J0
- D Red Willow, Stettler, AB T0C 2L0
- D Ribstone, Edgerton, AB T0B 1K0
- D Ridge Valley, Crooked Creek, AB

### TOH 0Y0

- L Ridgeland, Hussar, AB T0J 1S0
- S Ridgeland, Dugald, MB R0E 0K0
- S Ridgeville, Ridgeville, MB R0A 1M0
- L Rimrock, Sunburst, MT 59482
- L River Road, Milk River, AB T0K 1M0
- L Riverbend, Mossleigh, AB T0L 1P0
- S Riverbend, Carberry, MB R0K 0H0
- D Riverbend, Waldheim, SK S0K 4R0
- S Riverdale, Gladstone, MB R0J 0T0
- D Riverside, Ft. Macleod, AB T0L 0Z0
- S Riverside, Arden, MB R0J 0B0
- S Riverside, Huron, SD 57350
- L Riverview, Chester, MT 59522
- D Riverview, Saskatoon, SK S7K 3J9
- L Rock Lake, Coaldale, AB T1M 1N1
- S Rock Lake, Grosse Isle, MB R0C 1G0
- L Rockport, Magrath, AB T0K 1J0
- L Rockport, Pendroy, MT 59467
- S Rockport, Alexandria, SD 57311-7201
- D Rockyview, Crossfield, AB T0M 0S0
- S Roland, White, SD 57276-6613
- S Rolling Acres, Eden, MB R0J 0M0
- L Rose Glen, Hilda, AB T0J 1R0
- S Rose Valley, Graysville, MB R0G 0T0
- L Rose Valley, Assiniboia, SK S0H 0B0
- S Rosebank, Miami, MB R0G 1H0
- D Rosebud, Rockyford, AB T0J 2R0

Riverview Lehrerleut

Box 238

Chester, MT 59522

Established From Sage Creek, Chester, MT 59522

[Google Map](#)**Manager John Wurz**

406-456-3338

fax 3310

**Minister Paul P Wipf****Farm: Sunny Brook** 406-456-3349

Contact Information for Hutterite colonies as USDA farm subsidy recipients  
Subject: Riverview Colony Inc, Chester, MT 59522

Contact Information for [Riverview Colony Inc, Chester, MT 59522]

1) IRS EO/BMF data

Address:

Riverview Colony  
PO Box 238  
Chester, MT 59522-0238

2) Manta data

Phone: [406-456-3338]

Address:

Riverview Colony Inc  
Hwy 223  
Chester, MT 59522

3) Hutterite Directory

Phone:

- 1) Paul P. Wipf, Minister: (no data)
- 2) John Wurz, Manager: [406-456-3338]

Address:

Riverview Colony  
Box 238  
Chester, MT 59522

Address verification results from [www.melissadata.com]:

1) For (1) IRS EO/BMF data: address verified

2) For (2) Manta data:

Address not verified. The street name 'Highway 223' was not found.

3) For (3) Hutterite Directory:

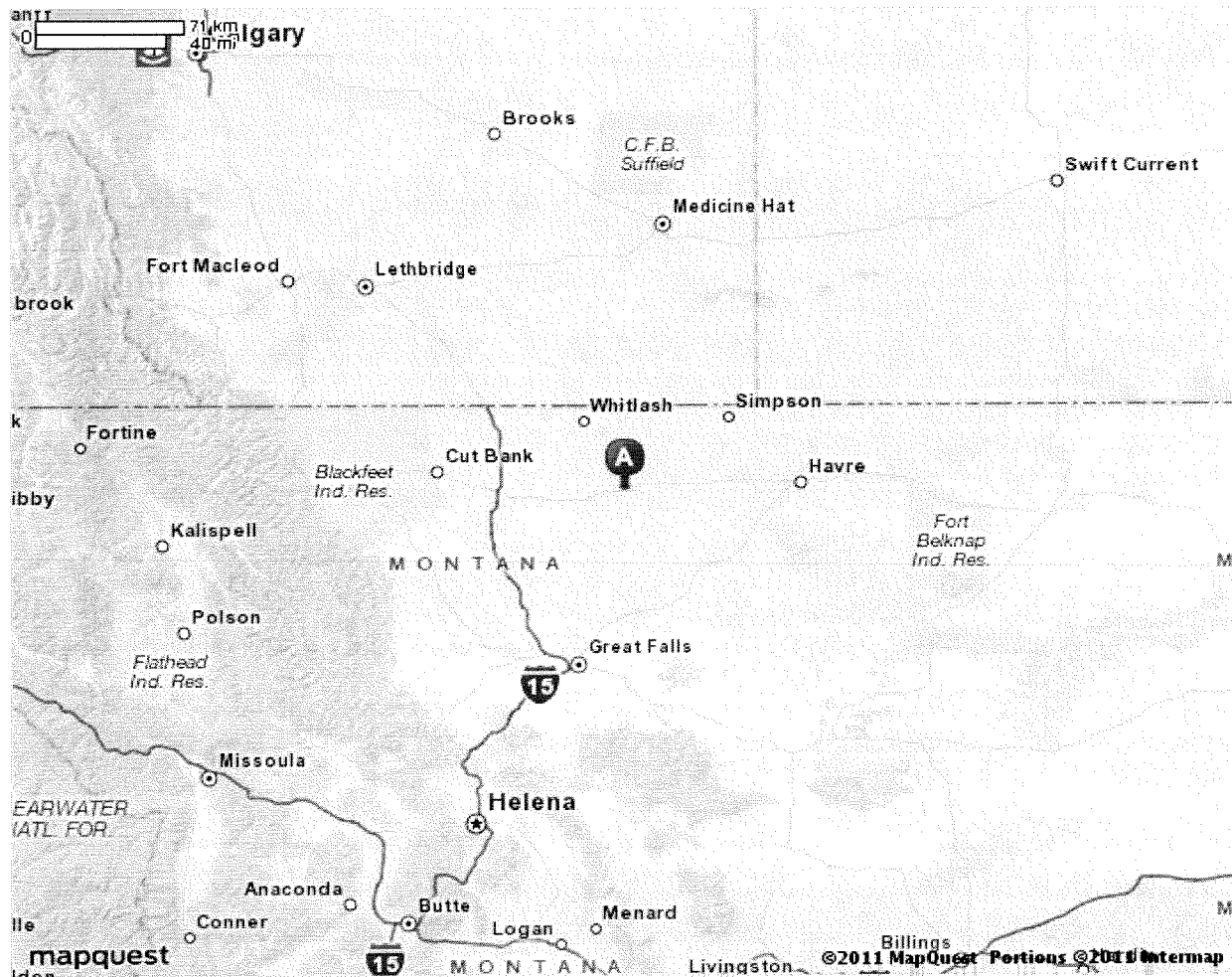
Address verified for:

PO Box 238  
Chester, MT 59522-0238



## Map of Chester, MT

Notes



All rights reserved. Use subject to License/Copyright | [Map Legend](#)

Directions and maps are informational only. We make no warranties on the accuracy of their content, road conditions or route usability or expeditiousness. You assume all risk of use. MapQuest and its suppliers shall not be liable to you for any loss or delay resulting from your use of MapQuest. Your use of MapQuest means you agree to our [Terms of Use](#)

List of Evidence for Hutterite colonies as USDA farm subsidy recipients

Subject: Rockport Colony, Pendroy, MT 59467

Location by State: Montana

Form and Version of Evidence:

[Short Form for Original Evidence (Long Form) and New Evidence 1]

Timeframe of Evidence as Webpages: 2009-2011

Status: Confirmed as EO (Exempt Organization)

Topic: Short Form includes Findings from Original Evidence (Long Form) and  
New Evidence 1, and Conclusion from New Evidence 1

Section SF. List of Short Form of Evidence for OE and NE 1

- 1) EWG 'Search Result' and 'Farm Location(s)' webpages (10/24/2009) for data 1995-2006  
Both from Environmental Working Group's Farm Subsidy Database - [<http://farm.ewg.org/>]  
Evidence included: yes
- 2) EWG 'Ownership Interest(s)' webpage(s) (10/24/2009) for data 1995-2006  
From Environmental Working Group's Farm Subsidy Database - [<http://farm.ewg.org/>]  
Evidence included: yes
- 3) EWG dataset (7/20/2011) for data 1995-2010  
From Environmental Working Group's Farm Subsidy Database - [<http://farm.ewg.org/>]  
Evidence included: yes
- 4) IRS Exempt Organization (EO) data webpage(s) from [[www.irs.gov](http://www.irs.gov)]  
EO File URL: [<http://www.irs.gov/taxstats/charitablestats/article/0,,id=97186,00.html>]  
EO File Date (for OE): (12/7/2009 is date EO file was downloaded from IRS website to CD)  
EO File Date (for NE 1): (not included)  
Evidence included: yes
- 5) IRS EO/BMF Data Decoded page  
Evidence included: yes
- 6) Melissa Data webpage(s) (10/24/2009) and (7/20/2011) from [[www.melissadata.com](http://www.melissadata.com)]  
Evidence included: yes
- 7) Manta data webpage(s) (10/24/2009) from [[www.manta.com](http://www.manta.com)]  
Evidence included: yes
- 8) Hutterite Surnames page  
Evidence included: no
- 9) Hutterite Directory webpage(s) (10/24/2009)  
From [[www.cedrontech.com](http://www.cedrontech.com)], or link from [[www.hutterites.org](http://www.hutterites.org)]  
Evidence included: yes
- 10) Contact Information page(s)  
Evidence included: yes
- 11) MapQuest webpage(s) (5/25/2011) from [[www.mapquest.com](http://www.mapquest.com)]  
Evidence included: yes

Note:

All evidence has been introduced for the original evidence (long form) and/or the new evidence 1, except the 'Contact Information' page and the 'MapQuest' webpage which are introduced as evidence for the 'Short Form of Evidence for OE and NE 1'.

List of Evidence for Hutterite colonies as USDA farm subsidy recipients

Subject: Rockport Colony, Pendroy, MT 59467

Location by State: Montana

Status: Confirmed as EO (Exempt Organization)

Topic: Findings, for Section LF and Section SF, Version 1

Findings (for Section LF and Section SF, Version 1):

1:

Rockport Colony is confirmed as a Hutterite colony and member of the Hutterian Brethren Church based on data for ID as a Hutterite colony. IRS EO/BMF data for IRC section as 501(d) indicates Rockport Colony is a tax-exempt nonprofit religious organization. Rockport Colony is a recognized Hutterite colony and Rockport Colony is included in the Hutterite Directory.

Data for Rockport Colony for ID as a Hutterite colony:

1) Name: Rockport Colony, Pendroy, MT 59467

2) IRS EO/BMF data:

a) Name: Rockport Colony, Pendroy, MT 59467-0100

b) IRC Section:

1) IRM Table: 501(d) Apostolic and religious organization

2) SOI Table: 501(d) Apostolic and Religious Org.

3) FEEFHS/Hutterite colony data:

[Year Founded | Colony Name | Location: City (County) State/Province | Parent Colony

1948 | Rockport, Montana | Pendroy (Teton) MT | Rockport, Alberta

(note: a province or state has been added to the 'Colony Name' and 'Parent Colony' by FEEFHS for a flat file database for the Internet)]

4) GAMEO/Hutterite colony data:

[(Lehrerleut Bruderhofs in Montana)

Name of Colony | Address | Founded | Population | Head Preacher (1957)

Rockport | Pendroy | 1948 | 127 | Joseph J. Waldner]

5) Hutterite Directory (for Rockport Colony): Rockport, Box 100, Pendroy, MT 59467

2:

IRS EO/BMF data found and the organization name and location are the same as the USDA business name and location.

USDA Business Name and Location:

[Rockport Colony, Pendroy, MT 59467]

IRS Organization Name and Location:

[Rockport Colony, Pendroy, MT 59467-0100]

The IRC section is '501(d) Apostolic and religious organization' and the ruling date is 04/1953.

Rockport Colony, Pendroy, MT 59467, is confirmed as a tax-exempt nonprofit religious organization during the timeframe 1995-2006 when the organization received USDA farm subsidies.

3:

IRS EO/BMF data indicates the organization is not required to file Form 990. Data from NCCS, Melissa Data, and TaxExemptWorld.com for the same organization indicates the organization is not required to file Form 990. The organization is classified as IRC section 501(d) and files Form 1065 so the data for Form 990 is correct.

NCCS data for organization name is the same as the IRS organization name, disregarding the inclusion of a secondary name, and indicates the organization is active as of 10/24/09.



4:

Comparison of IRS EO/BMF data with NCCS, Melissa Data, and TaxExemptWorld.com data:

[Data Date: (IRS 12/7/2009), (NCCS, Melissa Data, and TaxExemptWorld.com, 10/24/2009)]

[Data: EIN, Organization Name, Location by State, IRC Section, Ruling Date]

[810239840, Rockport Colony, MT, 501(d), 04/1953 = IRS]

[810239840, Rockport Colony Hofer Peter J, MT, 501(d), 1953 = NCCS]

[810239840, Rockport Colony Hofer Peter J, MT, 501(d), 04-1953 = Melissa Data]

[no data....., Rockport Colony, MT, 501(d), 04/1953 = TaxExemptWorld.com]

Comparison of data demonstrates all data is the same basic data disregarding the inclusion of a secondary name.

5:

Different Business Names:

1) IRS EO/BMF data: Secondary Name for Rockport Colony is Hofer Peter J

2) NCCS data: Secondary Name for Rockport Colony Hofer Peter J is Hofer Peter J

3) TaxExemptWorld.com data: Secondary Name for Rockport Colony is Hofer Peter J

6:

Dataset for timeframe 1995-2006:

Identity of USDA farm subsidy recipient:

[Rockport Colony, Pendroy, MT 59467]

USDA farm subsidy total:

1) Subsidy Total 1995-2006: \$1,374,633.79 (note: exact calculation)

2) Subsidy Payments 1995-2006 Total: \$1,374,634 (note: rounded off calculation)

IRS EO/BMF data (12/7/2009):

1) IRC Section:

a) IRM Table: 501(d) Apostolic and religious organization

b) SOI Table: 501(d) Apostolic and Religious Org.

2) Ruling Date: 04/1953

Operating As: Hutterite colony as a tax-exempt nonprofit religious organization

> Findings for Section NE 1, for:  
[Rockport Colony, Pendroy, MT 59467]  
(page 1)

1:

Refer to the original findings for Section LF for data. This findings includes updated data.

2(a):

The Melissa Data webpage data for [Rockport Colony Hofer Peter J] is the same for the new data from 7/20/2011 and the original data from 10/24/2009 found in Section LF.

2(b):

Comparison of Melissa Data data with [IRS EO/BMF data and Melissa Data data as original data from Section LF]:

[Data Date: (Melissa Data 7/20/2011), (IRS 12/7/2009, Melissa Data 10/24/2009)]

[Data: EIN, Organization Name, Location by State, IRC Section, Ruling Date]

[810239840, Rockport Colony, MT, 501(d), 04/1953 = IRS]

[810239840, Rockport Colony Hofer Peter J, MT, 501(d), 04-1953 = Melissa Data]

[810239840, Rockport Colony Hofer Peter J, MT, 501(d), 04-1953 = Melissa Data (7/20/2011)]

Comparison of data demonstrates all data is the same basic data disregarding the inclusion of a secondary name.

2(c):

Melissa Data address comparison:

[Rockport Colony Hofer Peter J, PO Box 100, Pendroy, MT 59467-0100 = Melissa Data (10/24/2009)]

[Rockport Colony Hofer Peter J, PO Box 100, Pendroy, MT 59467-0100 = Melissa Data (7/20/2011)]

Comparison of data demonstrates the addresses are the same.

2(d):

The Employer Identification Number (EIN) from 2(b) is the same for all 3 datasets so the data is for the same organization. The comparison data for Melissa Data in 2(b) and 2(c) is the same from 7/20/2011 and 10/24/2009.

3:

Update for findings for IRS data (Section LF and Section NE 1):

a:

The IRS organization name and location are the same as the USDA business name and location.

The IRC section is '501(d) Apostolic and religious organization' and the ruling date is 04/1953.

Rockport Colony, Pendroy, MT 59467, is confirmed as a tax-exempt nonprofit religious organization during the timeframe 1995-2010 when the organization received USDA farm subsidies.

4:

Melissa Data can be established as a valid data source for IRS data from [Findings for documentation as evidence for Hutterite colonies as USDA farm subsidy recipients] that will establish that there are 100 organizations with IRS EO/BMF data and Melissa Data data with the same IRS Employer Identification Number (EIN) and Melissa Data data that can be converted to decoded IRS EO/BMF data, so the data is for the same organization.

> Conclusion for Section NE 1, for:  
[Rockport Colony, Pendroy, MT 59467]  
(page 1)

1:

This conclusion is a updated version of the original conclusion for Section LF so refer to this updated conclusion as the new conclusion for Section LF. This conclusion includes a updated dataset with data for timeframe 1995-2010.

2:

Rockport Colony, Pendroy, MT 59467, is confirmed as a tax-exempt nonprofit religious organization during the timeframe 1995-2010 when the organization received USDA farm subsidies. The organization's IRC section is '501(d) Apostolic and religious organization' and the ruling date is 04/1953.

3:

Dataset for timeframe 1995-2010:

Identity of USDA farm subsidy recipient:

[Rockport Colony, Pendroy, MT 59467]

USDA farm subsidy total:

- 1) Subsidy Total 1995-2010: \$2,046,618.75 (note: exact calculation)
- 2) Subsidy Payments 1995-2010 Total: \$2,046,619 (note: rounded off calculation)
- 3) 'Summary' data shows that the farm subsidy payment data for the calculation of the USDA farm subsidy total for 1995-2010 applies to 1995-2010.

IRS EO/BMF data (12/7/2009):

1) Name:

[Rockport Colony, PO Box 100, Pendroy, MT 59467-0100]

2) Secondary Name: Hofer Peter J

3) Employer Identification Number (EIN): 810239840

4) IRC Section: 501(d) Apostolic and religious organization

5) Ruling Date: 04/1953

Melissa Data (7/20/2011):

1) Name:

[Rockport Colony Hofer Peter J, PO Box 100, Pendroy, MT 59467-0100]

2) Tax I.D. Number: 810239840

3) IRS Subsection: 501(d) - A religious and apostolic association.

4) Exempt Since: 04-1953

Operating As: Hutterite colony as a tax-exempt nonprofit religious organization

> Conclusion for Section NE 1, for:  
[Rockport Colony, Pendroy, MT 59467]  
(page 2)

4:

Identification data:

Name: Rockport Colony, Pendroy, MT 59467

Data from Section LF and Section NE 1:

IRS EO/BMF data: Rockport Colony, PO Box 100, Pendroy, MT 59467-0100

Melissa Data: Rockport Colony Hofer Peter J, PO Box 100, Pendroy, MT 59467-0100

Manta data: Rockport Colony, 700 W Pendroy Rd, Pendroy, MT 59467

Hutterite Directory (for Rockport Colony): Rockport, Box 100, Pendroy, MT 59467

Different Business Names:

- 1) IRS EO/BMF data: Secondary Name for Rockport Colony is Hofer Peter J  
[Rockport Colony, PO Box 100, Pendroy, MT 59467-0100]
- 2) NCCS data: Secondary Name for Rockport Colony Hofer Peter J is Hofer Peter J  
[Rockport Colony Hofer Peter J, Pendroy, MT 59467]
- 3) TaxExemptWorld.com data: Secondary Name for Rockport Colony is Hofer Peter J  
[Rockport Colony, PO Box 100, Pendroy, MT 59467-0100]

# environmental working group's Farm Subsidy Database



178,673,313

## **NEW 2007 Direct Payment Subsidy Overview**

### **NEW Press Release**

[2008 Farm Subsidy Database Update](#)

[2008 Summary](#)

[2008 News Release](#)

[EWG's Policy Analysis Database](#)

**READ MULCH**  
Updates, commentary,  
& your feedback

**NEW!**

- [Full Disclosure: Who really benefits from federal farm subsidies](#)
- [What's in the new Farm Bill 2007 Database?](#)
- [New Farm Bill Web Site Generates Media Storm](#)

[Congressional District Ranking](#)

## **EWG Farm Subsidy Database**

Corporate Subsidy Recipients 1 to 1 of 1 in Montana

Business Name: ROCKPORT COLONY

Rank	Name	Location	Subsidy Total 1995-2006
1	<a href="#">Rockport Colony</a>	Pendroy, MT 59467	\$ 1,374,633.79

## **Related Content**

Farms Receiving Government

Payments

Speech: Farm Policy For The Rest of  
Us

# environmental working group's Farm Subsidy Database



**178,673,459**

## **NEW 2007 Direct Payment Subsidy Overview**

### **NEW Press Release**

[2008 Farm Subsidy Database Update](#)

[2008 Summary](#)

[2008 News Release](#)

[EWG's Policy Analysis Database](#)

**READ MULCH**  
Updates, commentary,  
& your feedback

**NEW!**

- [Full Disclosure: Who really benefits from federal farm subsidies](#)
- [What's in the new Farm Bill 2007 Database?](#)
- [New Farm Bill Web Site Generates Media Storm](#)

[Congressional District Ranking](#)

## **USDA subsidy information for Rockport Colony**

**Rockport Colony:** [Summary](#) | [Programs](#) | [Programs by year](#) | [Farm Location \(s\)](#) | [Ownership Interest\(s\)](#)

## **Addresses on file with USDA for Rockport Colony**

USDA county office from which subsidies were paid:	Subsidy Payments 1995-2006	Most recent address on file in USDA county office
Teton County, Montana	\$1,374,634	Rockport Colony Pendroy, MT 59467
<b>Total</b>	<b>\$1,374,634</b>	

## **Related Content**

Farms Receiving Government

Payments

Speech: Farm Policy For The Rest of  
Us

# environmental working group's Farm Subsidy Database



178,673,497

## NEW 2007 Direct Payment Subsidy Overview

### NEW Press Release

[2008 Farm Subsidy Database Update](#)

[2008 Summary](#)

[2008 News Release](#)

[EWG's Policy Analysis Database](#)



NEW!

- [Full Disclosure: Who really benefits from federal farm subsidies](#)
- [What's in the new Farm Bill 2007 Database?](#)
- [New Farm Bill Web Site Generates Media Storm](#)

[Congressional District Ranking](#)

## Related Content

Farms Receiving Government

Payments

Speech: Farm Policy For The Rest of

Us

## USDA subsidy information for Rockport Colony

**Rockport Colony:** [Summary](#) | [Programs](#) | [Programs by year](#) | [Farm Location\(s\)](#) | [Ownership Interest\(s\)](#)

## Ownership shares for Rockport Colony

Pick year for ownership information

USDA county office/Ownership:	Percentage Share*
<b>Rockport Colony ownership information from 2006 Teton County, Montana</b>	
<a href="#">Members Of Rockport Colony</a> Pendroy, MT 59467	<b>100.00 %</b>

\* According to USDA percentage shares for ownership may not reflect share of subsidy payments. EWG review shows that share information on file with USDA may not always equal 100 percent.

# environmental working group's Farm Subsidy Database



178,673,524

## **NEW 2007 Direct Payment Subsidy Overview** **NEW Press Release**


[2008 Farm Subsidy Database Update](#)

[2008 Summary](#)

[2008 News Release](#)

[EWG's Policy Analysis Database](#)

**READ MULCH**  
Updates, commentary,  
& your feedback



**NEW!**

- [Full Disclosure: Who really benefits from federal farm subsidies](#)
- [What's in the new Farm Bill 2007 Database?](#)
- [New Farm Bill Web Site Generates Media Storm](#)

[Congressional District Ranking](#)

### **Related Content**

Farms Receiving Government

Payments

Speech: Farm Policy For The Rest of  
Us

### **USDA subsidy information for Members Of Rockport Colony**

**Members Of Rockport Colony:** [Farm Location\(s\)](#) | [Recipient ownership share \(s\)](#)

#### **Recipient's ownership share(s)**

Recipient:	County	Percentage Share*
<a href="#">Rockport Colony</a>	Teton County, Montana	100.0 %

\* Percentage share information is from 2006. According to USDA percentage shares for ownership may not reflect share of subsidy payments. EWG review shows that share information on file with USDA may not equal 100 percent.





## EWG Farm Subsidy Database

Corporate Subsidy Recipients **1** to **1** of **1** in Montana

Business Name: **ROCKPORT**

Rank	Name	Location	Subsidy Total 1995-2010
1	<u><a href="#">Rockport Colony</a></u>	Pendroy, MT 59467	\$ 2,046,618.75

**Note:** The information on conservation spending for 2010 is incomplete due to missing data from USDA's Natural Resource Conservation Service. Payment data currently are not included for the Environmental Quality Incentives Program, but will be added once NRCS makes it available.

The information provided for the Wetland Reserve Program (WRP) provides an inaccurate picture of how WRP payments are distributed. USDA's Natural Resource Conservation Service uses title companies as intermediaries to finalize wetlands easements under the Wetlands Reserve Program. As a result, the data provided to us shows large sums of money going to these title companies. In reality, the payments are ultimately distributed to landowners participating in the WRP.

Unfortunately, NRCS has not provided the data to show where these farms and wetlands are located or which farmers or landowners are enrolling in the program, so EWG is unable to allocate these large sums of money to individuals beyond the title companies. Therefore, these companies skew the conservation rankings and payment concentration, which EWG cannot avoid unless and until NRCS makes available the additional farm attribution data. Therefore, we have not included WRP payments in the 2010 data update.

Finally, we have separated data on farm commodity, disaster and conservation payments in order to provide a more accurate picture of top recipients and concentration of payments among the three main categories of USDA programs.



### USDA subsidy information for **Rockport Colony**

#### Addresses on file with USDA for Rockport Colony

USDA county office from which subsidies were paid:	Subsidy Payments 1995-2010	Most recent address on file in USDA county office
Unknown county in Montana	\$0	Rockport Colony Pendroy, MT 59467
Hill County, Montana	\$88,280	Rockport Colony Pendroy, MT 59467
Teton County, Montana	\$1,678,327	Rockport Colony Pendroy, MT 59467
<b>Total</b>	<b>\$2,046,619</b>	

**Note:** The information on conservation spending for 2010 is incomplete due to missing data from USDA's Natural Resource Conservation Service. Payment data currently are not included for the Environmental Quality Incentives Program, but will be added once NRCS makes it available.

The information provided for the Wetland Reserve Program (WRP) provides an inaccurate picture of how WRP payments are distributed. USDA's Natural Resource Conservation Service uses title companies as intermediaries to finalize wetlands easements under the Wetlands Reserve Program. As a result, the data provided to us shows large sums of money going to these title companies. In reality, the payments are ultimately distributed to landowners participating in the WRP.

Unfortunately, NRCS has not provided the data to show where these farms and wetlands are located or which farmers or landowners are enrolling in the program, so EWG is unable to allocate these large sums of money to individuals beyond the title companies. Therefore, these companies skew the conservation rankings and payment concentration, which EWG cannot avoid unless and until NRCS makes available the additional farm attribution data. Therefore, we have not included WRP payments in the 2010 data update.

Finally, we have separated data on farm commodity, disaster and conservation payments in order to provide a more accurate picture of top recipients and concentration of payments among the three main categories of USDA programs.



### Rockport Colony received payments totaling \$2,046,619 from 1995 through 2010

Year	Conservation Subsidies	Disaster Subsidies	Commodity Subsidies	Total USDA Subsidies 1995-2010
1995	\$0	\$0	\$71,910	\$71,910
1996	\$0	\$0	\$65,339	\$65,339
1997	\$3,500	\$0	\$42,061	\$45,561
1998	\$0	\$0	\$124,141	\$124,141
1999	\$0	\$50,162	\$135,894	\$186,056
2000	\$8,428	\$53,035	\$134,033	\$195,496
2001	\$0	\$65,748	\$103,092	\$168,840
2002	\$0	\$47,882	\$57,424	\$105,306
2003	\$0	\$30,024	\$85,779	\$115,803
2004	\$0	\$0	\$115,441	\$115,441
2005	\$3,506	\$60,779	\$49,268	\$113,554
2006	\$103,302	\$0	\$70,693	\$173,995
2007	\$36,798	\$0	\$41,226	\$78,024
2008	\$177,422	\$26,108	\$40,651	\$244,180
2009	\$47,248	\$0	\$84,334	\$131,581
2010	\$0	\$0	\$111,391	\$111,391
<b>Total</b>	<b>\$380,204</b>	<b>\$333,738</b>	<b>\$1,332,677</b>	<b>\$2,046,619</b>

### Crop Summary for Rockport Colony

Crop	Payments 1995-2010
Wheat Subsidies**	\$513,837
Barley Subsidies**	\$370,688
Dairy Program Subsidies	\$163,551
Livestock Subsidies	\$83,313
Wool Subsidies	\$58,136
Sheep Meat Subsidies	\$33,083
Dry Pea Subsidies	\$14,304
Canola Subsidies**	\$2,830
Oat Subsidies**	\$882
Mohair Subsidies	\$156

**Counties where payments were made from**

County	Subsidy Payments 1995-2010
Unknown county in Montana	\$0
Hill County, Montana	\$88,280
Teton County, Montana	\$1,678,327
<b>Total</b>	<b>\$2,046,619</b>

**Note:** The information on conservation spending for 2010 is incomplete due to missing data from USDA's Natural Resource Conservation Service. Payment data currently are not included for the Environmental Quality Incentives Program, but will be added once NRCS makes it available.

The information provided for the Wetland Reserve Program (WRP) provides an inaccurate picture of how WRP payments are distributed. USDA's Natural Resource Conservation Service uses title companies as intermediaries to finalize wetlands easements under the Wetlands Reserve Program. As a result, the data provided to us shows large sums of money going to these title companies. In reality, the payments are ultimately distributed to landowners participating in the WRP.

Unfortunately, NRCS has not provided the data to show where these farms and wetlands are located or which farmers or landowners are enrolling in the program, so EWG is unable to allocate these large sums of money to individuals beyond the title companies. Therefore, these companies skew the conservation rankings and payment concentration, which EWG cannot avoid unless and until NRCS makes available the additional farm attribution data. Therefore, we have not included WRP payments in the 2010 data update.

Finally, we have separated data on farm commodity, disaster and conservation payments in order to provide a more accurate picture of top recipients and concentration of payments among the three main categories of USDA programs.

## USDA subsidy information for **Rockport Colony**

### Payment Breakdown

Subsidy Program	Total Payments 1995-2010
<b>Total USDA - Subsidies</b>	<b>\$2,046,619</b>
<i>Subtotal, Farming Subsidies</i>	<b>\$1,332,677</b>
<i>Subtotal, Conservation Programs</i>	<b>\$380,204</b>
<i>Subtotal, Disaster Payments</i>	<b>\$333,738</b>

### Commodity subsidy breakdown

Subsidy Program	Total Payments 1995-2010
<b>Subtotal, Farming Subsidies</b>	<b>\$1,332,677</b>
<i>Total Direct Payments</i>	<b>\$238,168</b>
Direct Program Payments - 2008 Farm Bill	\$1,500
Direct Payment - Barley	\$89,984
Direct Payment - Canola	\$1,057
Direct Payment - Wheat	\$145,627
<i>Total Counter Cyclical Payments</i>	<b>\$16,727</b>
Counter Cyclical Payment - Barley	\$16,727
<i>Average Crop Revenue Election Program (ACRE)</i>	<b>\$131,405</b>
ACRE - Direct Payments	\$59,664
ACRE - Revenue Support	\$71,741
<i>Production Flexibility Contracts</i>	<b>\$289,439</b>
Production Flexibility - Barley	\$79,830
Production Flexibility - Oats	\$640
Production Flexibility - Wheat	\$208,969
<i>Mkt. Loss Asst. - Commodity Crops</i>	<b>\$134,920</b>
Market Loss Assistance - Barley	\$24,438
Market Loss Assistance - Oats	\$242
Market Loss Assistance - Wheat	\$110,240
<i>Market Loss Assistance - Non-commodity</i>	<b>\$34,957</b>
Market Loss Assistance - Dairy	\$24,940
Market Loss Assistance - Wool	\$10,018
<i>Oilseed Program</i>	<b>\$1,003</b>
Oilseed Program - Canola	\$1,003

<i>Deficiency Payments</i>	<b>\$0</b>
Advance Deficiency - Barley	\$19,792
Deficiency - Barley	\$-19,792
Advance Deficiency - Wheat	\$30,208
Deficiency - Wheat	\$-30,208
<i>Loan Deficiency Payments</i>	<b>\$248,955</b>
Loan Deficiency - Barley	\$159,709
Loan Deficiency - Canola Oil	\$770
Loan Deficiency - Wheat	\$48,504
Loan Deficiency - Wool	\$20,237
Loan Deficiency - Dry Peas	\$14,304
Loan Deficiency - Mohair	\$156
Loan Deficiency - Unshorn Pelts	\$5,276
<i>Total Dairy Program</i>	<b>\$138,612</b>
Milk Income Loss Contract Payment	\$106,238
Milk Income Loss Transitional Payment	\$20,709
Dairy Economic Loss Assistance Program	\$11,664
<i>Wool And Mohair Programs</i>	<b>\$27,882</b>
Wool Promotion	\$2,194
Wool Program	\$25,688
<i>Total Lamb Payments</i>	<b>\$27,806</b>
Lamb Meat Adjustment - Ewe	\$12,060
Lamb Meat Adjustment - Facility	\$1,330
Lamb Meat Adjustment - Feeder	\$8,721
Lamb Meat Adjustment - Ewe Lamb Replacement And Retention	\$3,330
Lamb Meat Adjustment - Rams	\$1,800
Lamb Meat Adjustment - Slaughter	\$565
<i>Total Livestock Indemnity Program</i>	<b>\$42,188</b>
Livestock Indemnity Payments	\$42,188
<i>Misc. Farm - Subsidies</i>	<b>\$118</b>
Interest Penalty Payments	\$118
<i>Hard Winter Wheat Incentive Program</i>	<b>\$497</b>
Hard Winter Wheat Incentive Payment	\$497

**Conservation subsidy breakdown**

<b>Subsidy Program</b>	<b>Total Payments 1995-2010</b>
<b>Subtotal, Conservation Programs</b>	<b>\$380,204</b>
<i>Conservation Reserve Program</i>	<b>\$88,264</b>
CRP - Annual Land Rental	\$88,264
<i>Env. Quality Incentive Program</i>	<b>\$280,012</b>
EQIP - Regular	\$280,012
<i>Agricultural Conservation Program</i>	<b>\$3,500</b>

ACP - Regular	\$3,500
<i>Emergency Conservation</i>	<b>\$8,428</b>
Emergency Conservation - Drought	\$8,428

**Disaster subsidy breakdown**

Subsidy Program	Total Payments 1995-2010
<b>Subtotal, Disaster Payments</b>	<b>\$333,738</b>
<i>Misc. Disaster Payments</i>	<b>\$292,613</b>
Crop Disaster - Program	\$267,732
Non-insured Assistance	\$4,459
Quality Losses Program	\$20,422
<i>Livestock Disaster / Emergency</i>	<b>\$12,972</b>
Emergency Livestock Feed Assistance	\$12,972
Livestock Compensation Program	\$28,153

**Note:** The information on conservation spending for 2010 is incomplete due to missing data from USDA's Natural Resource Conservation Service. Payment data currently are not included for the Environmental Quality Incentives Program, but will be added once NRCS makes it available.

The information provided for the Wetland Reserve Program (WRP) provides an inaccurate picture of how WRP payments are distributed. USDA's Natural Resource Conservation Service uses title companies as intermediaries to finalize wetlands easements under the Wetlands Reserve Program. As a result, the data provided to us shows large sums of money going to these title companies. In reality, the payments are ultimately distributed to landowners participating in the WRP.


Unfortunately, NRCS has not provided the data to show where these farms and wetlands are located or which farmers or landowners are enrolling in the program, so EWG is unable to allocate these large sums of money to individuals beyond the title companies. Therefore, these companies skew the conservation rankings and payment concentration, which EWG cannot avoid unless and until NRCS makes available the additional farm attribution data. Therefore, we have not included WRP payments in the 2010 data update.

Finally, we have separated data on farm commodity, disaster and conservation payments in order to provide a more accurate picture of top recipients and concentration of payments among the three main categories of USDA programs.



## USDA subsidy information for **Rockport Colony**

### Ownership shares for Rockport Colony

Pick year for ownership information 

USDA county office/Ownership:	Percentage Share*
<b>Rockport Colony</b>	
<b>ownership information from 2010</b>	
<b>Teton County, Montana</b>	
<a href="#">Peter J Waldner</a>	N/A*
<a href="#">Leona J Kleinsasser</a>	N/A*
<a href="#">Melinda J Waldner</a>	N/A*
<a href="#">Lusinda J Waldner</a>	N/A*
<a href="#">Helen J Kleinsasser</a>	N/A*
<a href="#">Rosa W Waldner</a>	N/A*
<a href="#">Margaret P Kleinsasser</a>	N/A*
<a href="#">Katie G Waldner</a>	N/A*
<a href="#">Daniel J Waldner</a>	N/A*
<a href="#">Peter J Hofer</a>	N/A*
<a href="#">Esther J Waldner</a>	N/A*
<a href="#">Rebecca P Hofer</a>	N/A*
<a href="#">Jacob J Waldner</a>	N/A*
<a href="#">Jacob G Waldner</a>	N/A*
<a href="#">Sarah J Kleinsasser</a>	N/A*
<a href="#">Lydia J Waldner</a>	N/A*
<a href="#">Darius P Kleinsasser</a>	N/A*
<a href="#">Ben J Hofer</a>	N/A*
<a href="#">Isack J Hofer</a>	N/A*
<a href="#">Mary B Hofer</a>	N/A*
<a href="#">Joshua J Hofer</a>	N/A*
<a href="#">Lisbeth P Kleinsasser</a>	N/A*
<a href="#">Theresa J Hofer</a>	N/A*
<a href="#">Katie P Kleinsasser</a>	N/A*
<a href="#">Linda M Kleinsasser</a>	N/A*
<a href="#">Clara P Waldner</a>	N/A*



<u>Ronnie J Hofer</u>	N/A*
<u>Theodore M Hofer</u>	N/A*
<u>Walter J Waldner</u>	N/A*
<u>Nella P Kleinsasser</u>	N/A*
<u>Rosa J Hofer</u>	N/A*
<u>Justina J Waldner</u>	N/A*
<u>Helen R Hofer</u>	N/A*
<u>Delilah J Waldner</u>	N/A*
<u>William J Hofer</u>	N/A*
<u>Gideon J Kleinsasser</u>	N/A*
<u>Lydea J Hofer</u>	N/A*
<u>Tabitha M Hofer</u>	N/A*
<u>Mary P Hofer</u>	N/A*
<u>Katie J Waldner</u>	N/A*
<u>Ruth P Kleinsasser</u>	N/A*
<u>Mike M Hofer</u>	N/A*
<u>Lisa Wipf</u>	N/A*
<u>Amanda J Kleinsasser</u>	N/A*
<u>Mariam J Kleinsasser</u>	N/A*
<u>Rita M Hofer</u>	N/A*
<u>Rebecca J Waldner</u>	N/A*
<u>Susanna J Kleinsasser</u>	N/A*
<u>Laura I Hofer</u>	N/A*
<u>Jolene J Waldner</u>	N/A*
<u>Rosanna B Hofer</u>	N/A*
<u>Amy J Waldner</u>	N/A*
<u>Joshua J Kleinsasser</u>	N/A*
<u>Don B Hofer</u>	N/A*
<u>Dora B Hofer</u>	N/A*
<u>Rosa J Waldner</u>	N/A*
<u>Diana J Waldner</u>	N/A*
<u>Joseph J Waldner</u>	N/A*
<u>Jonathan J Kleinsasser</u>	N/A*
<u>Peter P Kleinsasser</u>	N/A*
<u>George D Hofer</u>	N/A*
<u>Mary G Waldner</u>	N/A*
<u>Justina J Hofer</u>	N/A*
<u>Jacob J Kleinsasser</u>	N/A*
<u>Sarah M Hofer</u>	N/A*
<u>Brenda D Hofer</u>	N/A*
<u>Martha J Kleinsasser</u>	N/A*
<u>Marcus J Kleinsasser</u>	N/A*

<u>Hilda D Hofer</u>	N/A*
<u>Janeil M Hofer</u>	N/A*
<u>Caleb I Hofer</u>	N/A*
<u>Jeffery W Waldner</u>	N/A*
<u>Jesse W Waldner</u>	N/A*
<u>Johanna W Waldner</u>	N/A*
<u>Janell W Waldner</u>	N/A*
<u>Jacob S Hofer</u>	N/A*
<u>Joanne I Hofer</u>	N/A*
<u>Julia W Waldner</u>	N/A*
<u>Sandra I Hofer</u>	N/A*
<u>Stephanie I Hofer</u>	N/A*
<u>Tamar P Hofer</u>	N/A*
<u>Michael J Hofer</u>	N/A*
<u>Josephine B Hofer</u>	N/A*
<u>Johannah B Hofer</u>	N/A*
<u>Caitlyn M Kleinsasser</u>	N/A*
<u>Adam M Kleinsasser</u>	N/A*
<u>Lena M Kleinsasser</u>	N/A*
<u>Benjamin B Hofer</u>	N/A*
<u>Matthew R Hofer</u>	N/A*
<u>Jakob R Hofer</u>	N/A*
<u>Rebecca J Hofer</u>	N/A*
<u>Juliana B Hofer</u>	N/A*
<u>Levi J Waldner</u>	N/A*
<u>Mary B Hofer</u>	N/A*
<u>Ardella P Hofer</u>	N/A*
<u>Joni J Hofer</u>	N/A*
<u>Judy J Waldner</u>	N/A*
<u>Luke J Hofer</u>	N/A*
<u>Susan J Hofer</u>	N/A*
<u>Lorraine J Hofer</u>	N/A*
<u>Liana J Hofer</u>	N/A*
<u>Peter J Hofer</u>	N/A*
<u>Brandon J Waldner</u>	N/A*
<u>Anna R Hofer</u>	N/A*
<u>Sharon M Kleinsasser</u>	N/A*
<u>Judith P Waldner</u>	N/A*
<u>Matilda D Kleinsasser</u>	N/A*
<u>Janet D Kleinsasser</u>	N/A*
<u>Paul D Kleinsasser</u>	N/A*
<u>Lydia J Waldner</u>	N/A*

<u>Pauline T Hofer</u>	N/A*
<u>Daniella J Hofer</u>	N/A*
<u>Karen T Hofer</u>	N/A*
<u>Michelle J Kleinsasser</u>	N/A*
<u>Brian J Kleinsasser</u>	N/A*
<u>Justin T Hofer</u>	N/A*
<u>Valerie T Hofer</u>	N/A*
<u>Reuben D Kleinsasser</u>	N/A*
<u>Tyrell W Hofer</u>	N/A*
<u>William W Hofer</u>	N/A*
<u>Peter T Hofer</u>	N/A*
<u>Darius D Kleinsasser</u>	N/A*
<u>Joshua J Hofer</u>	N/A*
<u>Shandel W Hofer</u>	N/A*
<u>Frieda M Hofer</u>	N/A*
<u>Lynette M Hofer</u>	N/A*

\* According to USDA percentage shares for ownership may not reflect share of subsidy payments. EWG review shows that share information on file with USDA may not always equal 100 percent. Most recent percentage share information is from 2008. Future release of this information was barred by law in the 2008 Farm Bill.

**Note:** The information on conservation spending for 2010 is incomplete due to missing data from USDA's Natural Resource Conservation Service. Payment data currently are not included for the Environmental Quality Incentives Program, but will be added once NRCS makes it available.

The information provided for the Wetland Reserve Program (WRP) provides an inaccurate picture of how WRP payments are distributed. USDA's Natural Resource Conservation Service uses title companies as intermediaries to finalize wetlands easements under the Wetlands Reserve Program. As a result, the data provided to us shows large sums of money going to these title companies. In reality, the payments are ultimately distributed to landowners participating in the WRP.

Unfortunately, NRCS has not provided the data to show where these farms and wetlands are located or which farmers or landowners are enrolling in the program, so EWG is unable to allocate these large sums of money to individuals beyond the title companies. Therefore, these companies skew the conservation rankings and payment concentration, which EWG cannot avoid unless and until NRCS makes available the additional farm attribution data. Therefore, we have not included WRP payments in the 2010 data update.

Finally, we have separated data on farm commodity, disaster and conservation payments in order to provide a more accurate picture of top recipients and concentration of payments among the three main categories of USDA programs.

PARK	MT59018-031600000331	19721210460204005910100000020081211001
120000000000372700000000000881		
810357757ROCKER FIREMEN ASSOCIATION INC		
% RICHARD PETERSEN	1106 COUGAR LN	BUTTE
MT59701-000000000331	199904115000000000010100000020081200020	
120000000000000000000000000 M24		
460479739ROCKIES HEALTHCARE FOUNDATION INC		
% DARRELL T PETERSON	PO BOX 10	CUT
BANK	MT59427-001000000331	
20030611500000000010100000020081243010	12000000002711550000000050077	
0000000016095 E12		
510168144ROCKMONT INC		
1700 MADELINE AVE	MISSOULA	MT59801-590800000331
19751011603157500010100000020081243010	12000000002684980000000053480	
0000000053480 P73Z		
810239840ROCKPORT COLONY		
PO BOX 100	PENDROY	MT59467-010000004031
195304200001230000101000000	00000 12	
HOFER PETER J		
810349437ROCKY BOY HEALTH BOARD		
RR 1 BOX 664	BOX ELDER	MT59521-979700000331
19830811515800000010100000020070988010	0900000172479630000017392262	
0000017413461 E320		
640879203ROCKY MOUNT ELK FOUNDATION INC		
PO BOX 8249	MISSOULA	MT59807-824994620391
198409116001602000101000000	00010 12	
TOMBIGBEE RIVER VALLE		
810501435ROCKY MOUNTAIN ADULT ADOPTION FORUM		
% JEFF MANGAN	PO BOX 1196	GREAT
FALLS	MT59403-119600000331	199510116994123000132000000 96000
06	A99	
816013738ROCKY MOUNTAIN ASSN FOR RETARDED CHILDREN		
845 S WYOMING ST	BUTTE	MT59701-297000000331
19630211104632503050100000020080643010	12000000003631420000000092802	
00000000059744		
770599433ROCKY MOUNTAIN BALLET THEATRE		
% CHARLENE CAMPBELL	2407 BROOKS	
MISSOULA	MT59801-000000000331	
20030911500000000010100000020071224010	1200000000149610000000215591	
0000000128643 A60		
363428696ROCKY MOUNTAIN BAPTIST CHURCH		
PO BOX 5010	KALISPELL	MT59903-501000000337
198606110001006029501000000	00060 12	
200072724ROCKY MOUNTAIN CAPTIVE INSURANCE ASSOCIATION		
% AMY MINTO	111 N HIGGINS AVE STE 200	
MISSOULA	MT59802-440100000632	200507200000000000101000000
00020 12	S41	
810519412ROCKY MOUNTAIN CHRISTIAN INSTITUTE INC		
% RICHARD L SUBRY	1938 BELT VIEW DR	HELENA
MT59601-582900000331	200005110000000000101000000	02060 12
X80		
810235407ROCKY MOUNTAIN COLLEGE		
1511 POLY DR	BMINGS	MT59102-173900000332
19500411104603000010100000020080698010	0600000523850480000040781687	
0000034346870 B420		

IRS EO/BMF Data Decoded

Subject: Rockport Colony, Pendroy, MT 59467

EO/BMF Name: Rockport Colony

EO File URL: [<http://www.irs.gov/taxstats/charitablestats/article/0,,id=97186,00.html>]

EO File by State: Montana

EO File MS-DOS Name: EO\_MT.EXE

EO File Updated: 11-12-09

EO File Date: 12/7/09

EO File EO/BMF Data Sequence:

810239840ROCKPORT COLONY

PO BOX 100

PENDROY

MT59467-010000004031

195304200001230000101000000

00000 12

HOFER PETER J

Note:

The font of this data sequence, as Times New Roman, is not the same as the font of the original EO/BMF data so the spacing steps of this data sequence may be different from the original EO/BMF data. The data fields are the same as the original EO/BMF data.

EO/BMF data sequence decoded for EIN, IRC Section, and Ruling Date:

<u>EO/BMF Data</u>	<u>EO/BMF Data Field</u>
810239840	Employer Identification Number (EIN)
ROCKPORT COLONY	Primary Name of Organization
(no data)	In Care of Name (CO) (if present)
PO BOX 100	Street Address
PENDROY	City
MT	State
59467-0100	Zip Code (note: Zip+4)
0000	Group Exemption Number (GEN)
40	Subsection Code (SS)
3	Affiliation Code (AF)
1	Classification Code(s) (CL)
195304	Ruling Date (RD)

<u>Subsection Code</u>	<u>Classification Code</u>	<u>IRC Section (IRM Table)</u>	<u>IRC Section (SOI Table)</u>
40	1	501(d) Apostolic and religious organization	501(d) Apostolic and Religious Org.

<u>Ruling Date Data</u>	<u>Ruling Date Data Form</u>	<u>Ruling Date</u>
195304	YYYYMM (year and month)	04/1953

Note: HOFER PETER J = Sort Name (SN) (Secondary Name)

[Sign In](#) | [Cart](#) | [Newsletters](#)

1-800-MELISSA

[Products](#)[Solutions](#)[Downloads & Trials](#)[Support](#)[Resources](#)

**Zero** *in on your customer's location.*

Latitude & Longitude data paves way for more precise marketing

**Click here>>**

## Nonprofit Organization Lookup

Enter a 5-digit ZIP Code, organization name or 9-digit Tax ID

ROCKPORT COLONY HOFFER PETER J	
Address	PO BOX 100 PENDROY, MT 59467-0100 <a href="#">MapG</a> <a href="#">MapY</a> <a href="#">MapV</a>
IRS Subsection	501(d) - A religious and apostolic association.
Type of Organization	Corporation
Deductibility	Contributions are NOT deductible
Tax I.D. Number	810239840
Exempt Since	04-1953
Form 990 Requirement	Not required to file 990
Activity #1	Church, synagogue, etc
Activity #2	Farming
Share with others information about this Nonprofit - like the web site, e-mail address, how to donate or any corrections to the data shown.	
<input type="button" value="Post a Message"/>	

## Messages

[How Can We Improve this Lookup?](#) | [Email to a Friend](#) | [Lookups Forum](#) | [Terms of Use](#)



1-800-MELISSA

Sign In | Cart | Newsletters | Search



Contact Us

Lookups

Resources

Support

Downloads & Trials

Solutions

Products

Zero

*in on your customer's location.*

Latitude & Longitude data paves way for more precise marketing

Click here>>

Help

Index

## Nonprofit Organization Lookup

Enter a 5-digit ZIP Code, organization name or 9-digit Tax ID

Submit

ROCKPORT COLONY HOFFER PETER J	
Address	PO BOX 100 PENDROY, MT 59467-0100 <a href="#">MapG</a> <a href="#">MapY</a> <a href="#">MapV</a>
IRS Subsection	501(d) - A religious and apostolic association.
Type of Organization	Corporation
Deductibility	Contributions are NOT deductible
Tax I.D. Number	810239840
Exempt Since	04-1953
Form 990 Requirement	Not required to file 990
Activity #1	Church, synagogue, etc
Activity #2	Farming
Share with others information about this Nonprofit - like the web site, e-mail address, how to donate or any corrections to the data shown.	

Post a Message

Messages

[How Can We Improve this Lookup?](#) | [Email to a Friend](#) | [Lookups Forum](#) | [Terms of Use](#)



**MELISSA DATA**[Sign In](#) | [Cart](#) | [Newsletters](#) | [Search](#) 

1-800-MELISSA

[Products](#)[Solutions](#)[Downloads & Trials](#)[Support](#)[Resources](#)[Lookups](#)[Contact Us](#)**Free Lookups**[Home](#) > [Lookups](#) > Nonprofit Organization Lookup[Help](#)**Email Validation & Appending Services**

Correct, validate, &amp; add missing email addresses to contacts

[Request Information](#)Enter a 5-digit ZIP Code,  
organization name or 9-digit Tax ID[Submit](#)**Use this LookUp to:**

- Find information on over 1.4 million registered nonprofit organizations in the United States
- Get organization name, assets, income, and IRS subsection
- Select organization for contact name and address, type of foundation and organization
- Get deductibility status, classification, Form 990, and more

**ROCKPORT COLONY  
HOFER PETER J**

PO BOX 100

Address PENDROY, MT [59467-0100](#)[MapG](#) [MapY](#) [MapV](#)

IRS Subsection 501(d) - A religious and apostolic association.

Type of Organization Corporation

Deductibility Contributions are NOT deductible

Tax I.D. Number 810239840

Exempt Since 04-1953

Form 990 Requirement Not required to file 990

Activity #1 Church, synagogue, etc

Activity #2 Farming

Share with others information about this Nonprofit - like the web site, e-mail address, how to donate or any corrections to the data shown.

[Post a Message](#)[Messages](#)[How Can We Improve this Lookup?](#) | [Send to a Friend](#) | [Lookups Forum](#) | [Terms of Use](#)

[Home](#) | [About Us](#) | [myManta](#) | [FAQ](#) | [View Cart](#) | [My Profile](#)Saturday, Oct. 24, 2009  
63,778,867 companies

Login:

Not a member? [Learn more.](#)**Set Yourself Apart. Update  
your Manta company profile!**

COMPANIES: U.S., Australia, Canada, U.K., Worldwide

RESOURCES: Video, Jobs, Reports, White Papers | JOIN US: Twitter, Facebook

**Search**

BUSINESS CENTERS: Small Biz, Sales Expertise, HR, Travel, Career, Tech

U.S. » Pendroy, MT » Associations/Non-Profits » Religious Organizations » Churches » Rockport Colony

## Rockport Colony

700 W Pendroy Rd  
Pendroy, MT 59467**Phone:** (406) 469-2284**Website:** Information not found (?)

Is this your company?

[Claim This Profile](#)

These Members Work Here

**Do you?**  
SAY SO

Ads by Google

[USC's Online Courses](#) Short Courses - Fast Track. 18 Online & Live Courses This Fall![Casper Ranches for Sale](#) Beautiful Wyoming land starting at \$995/acre. Schedule a tour today.[Colorado Land \\$800/Acre](#) 5 Acres from \$4000; Trees \$8000+ 14,000' Mountains; Seller financing

The ads are not affiliated with Rockport Colony

### Business Categories

Ranches in Pendroy, MT  
Hutterite Religious Colony\*, All Other Animal Production

### Rockport Colony Business Information

[Claim This Profile](#)

Rockport Colony is a private company categorized under Churches and located in Pendroy, MT. Our records show it was established in 1948\* and incorporated in Montana\*. Current estimates show this company has an annual revenue of \$10 to 20 million and employs a staff of approximately 100 to 249.

### Also Does Business As

Information not found (?)

### HQ, Branch or Single Location

Single Location

### Annual Sales (Estimated)

[View Details](#)

### Employees (Estimated)

100 to 249  
D&B: 6\*

One Question Site Survey

YOU WILL NOT LEAVE THIS PAGE

Which brand advertises, "We Understand" regarding your shipping needs?

☐ UPS

☐ DHL

☐ FedEx

☐ USPS

☐ I don't know

VOTE TO SEE RESULTS

POWERED BY VIZU

[VIEW PRIVACY POLICY](#)

SIC Code and Description

[View Details](#)

NAICS Code and Description

112990, All Other Animal Production

Products, Services and Brands

Information not found (?)

State of Incorporation

Montana\*

Years in Business

61\*

Company Contacts

Contact Name	Gender	
<a href="#">Peter Hofer</a> , President	M	<a href="#">Claim This Profile</a>

Click on the [reports](#) tab at the top of the page to research company background, detailed company profile, credit and financial reports for Rockport Colony.

*\*Data provided by D&B. © Dun and Bradstreet, Inc. All rights Reserved.*

Making the business of small business easily digestible.

Henri, CEO  
Zamen Restaurants

See how Zamen did it.

Learn More

welcome to

Related Links

Other companies named Rockport Colony

Companies in this industry

Jobs in Pendroy, MT

Recent Visitors

	YOU JOIN NOW
	Jim Kallas

[Home](#)[Notifications](#)[Reach Us](#)Keep our server humming, [Donate](#).

## HUTTERITE CONTACTS

## GO TO MAIN INDEX

- D Rainbow, Innisfail, AB T4G 1T9
- D Raymore, Raymore, SK S0A 3J0
- D Red Willow, Stettler, AB T0C 2L0
- D Ribstone, Edgerton, AB T0B 1K0
- D Ridge Valley, Crooked Creek, AB

### TOH OY0

- L Ridgeland, Hussar, AB T0J 1S0
- S Ridgeland, Dugald, MB R0E 0K0
- S Ridgeville, Ridgeville, MB R0A 1M0
- L Rimrock, Sunburst, MT 59482
- L River Road, Milk River, AB T0K 1M0
- L Riverbend, Mossleigh, AB T0L 1P0
- S Riverbend, Carberry, MB R0K 0H0
- D Riverbend, Waldheim, SK S0K 4R0
- S Riverdale, Gladstone, MB R0J 0T0
- D Riverside, Ft. Macleod, AB T0L 0Z0
- S Riverside, Arden, MB R0J 0B0
- S Riverside, Huron, SD 57350
- L Riverview, Chester, MT 59522
- D Riverview, Saskatoon, SK S7K 3J9
- L Rock Lake, Coaldale, AB T1M 1N1
- S Rock Lake, Grosse Isle, MB R0C 1G0
- L Rockport, Magrath, AB T0K 1J0
- L Rockport, Pendroy, MT 59467
- S Rockport, Alexandria, SD 57311-7201
- D Rockyview, Crossfield, AB T0M 0S0
- S Roland, White, SD 57276-6613
- S Rolling Acres, Eden, MB R0J 0M0
- L Rose Glen, Hilda, AB T0J 1R0
- S Rose Valley, Graysville, MB R0G 0T0
- L Rose Valley, Assiniboia, SK S0H 0B0
- S Rosebank, Miami, MB R0G 1H0
- D Rosebud, Rockyford, AB T0J 2R0

**Rockport** Lehrerleut

Box 100

Pendroy, MT 59467

Established From [Rockport, Magrath, AB T0K 1J0](#)**Manager Peter J. Hofer**

406-469-2284

**fax 2243****Minister George D. Hofer****School 2387**

Contact Information for Hutterite colonies as USDA farm subsidy recipients  
Subject: Rockport Colony, Pendroy, MT 59467

Contact Information for [Rockport Colony, Pendroy, MT 59467]

1) IRS EO/BMF data

Address:

Rockport Colony  
PO Box 100  
Pendroy, MT 59467-0100

2) Manta data

Phone: [406-469-2284]

Address:

Rockport Colony  
700 W Pendroy Rd  
Pendroy, MT 59467

3) Hutterite Directory

Phone:

- 1) George D. Hofer, Minister: (no data)
- 2) Peter J. Hofer, Manager: [406-469-2284]

Address:

Rockport Colony  
Box 100  
Pendroy, MT 59467

Address verification results from [www.melissadata.com]:

1) For (1) IRS EO/BMF data: address verified

2) For (2) Manta data:

Address not verified. The street name 'Pendroy' was not found.

3) For (3) Hutterite Directory:

Address verified for:

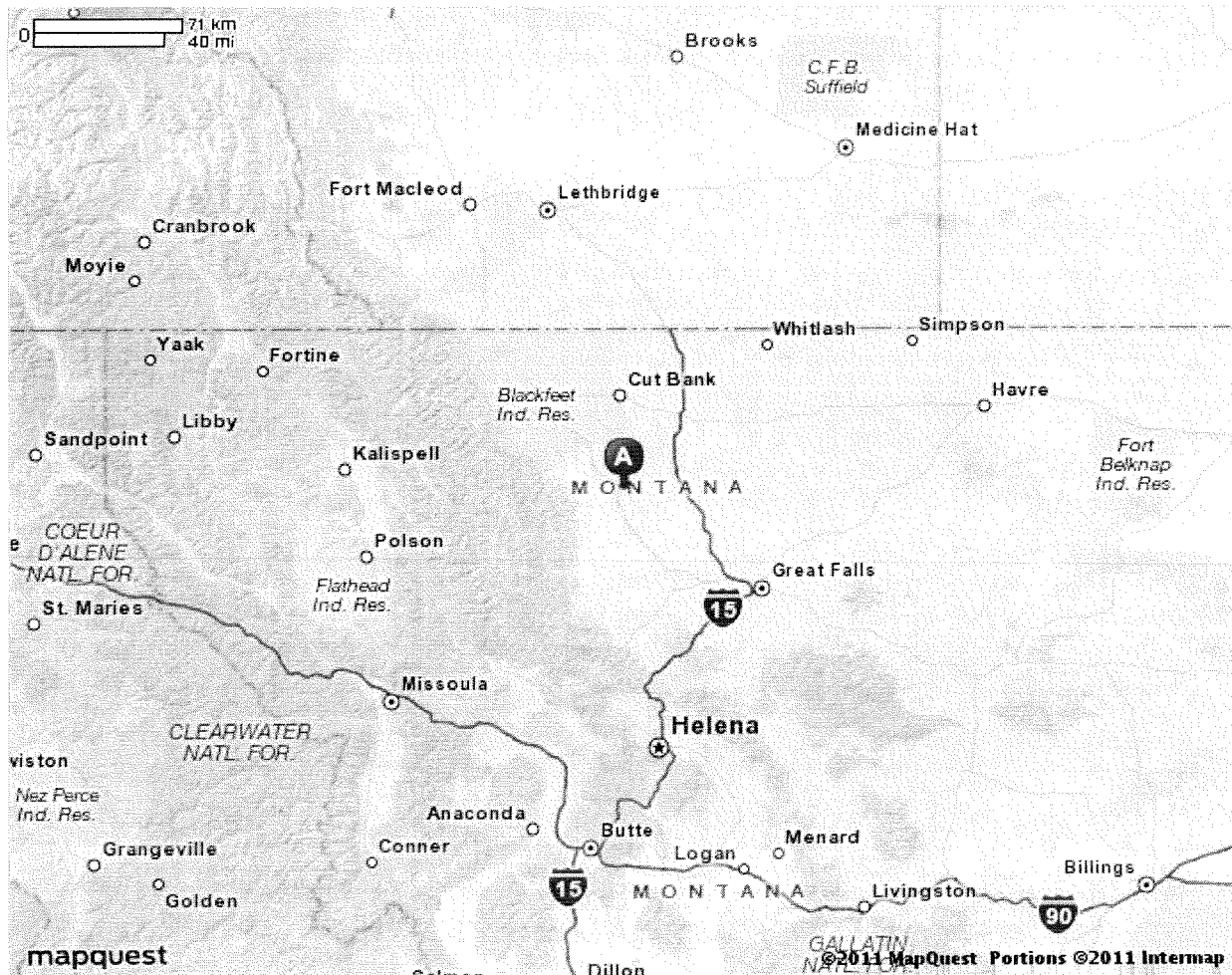
PO Box 100  
Pendroy, MT 59467-0100



# MAPQUEST

## Map of Pendroy, MT

Notes



All rights reserved. Use subject to [License/Copyright](#) | [Map Legend](#)

Directions and maps are informational only. We make no warranties on the accuracy of their content, road conditions or route usability or expeditiousness. You assume all risk of use. MapQuest and its suppliers shall not be liable to you for any loss or delay resulting from your use of MapQuest. Your use of MapQuest means you agree to our [Terms of Use](#)

List of Evidence for Hutterite colonies as USDA farm subsidy recipients

Subject:

[Original Subject: Sage Creek Colony Inc, Chester, MT 59522]

[Subject for Section NE 1: Sage Creek Colony, Chester, MT 59522]

(note: both names confirmed as same identity)

Location by State: Montana

Form and Version of Evidence:

[Short Form for Original Evidence (Long Form) and New Evidence 1]

Timeframe of Evidence as Webpages: 2009-2011

Status: Confirmed as EO (Exempt Organization)

Topic: Short Form includes Findings from Original Evidence (Long Form) and  
New Evidence 1, and Conclusion from New Evidence 1

(page 1)

Section SF. List of Short Form of Evidence for OE and NE 1

- 1) EWG 'Search Result' and 'Farm Location(s)' webpages (10/24/2009) for data 1995-2006  
Both from Environmental Working Group's Farm Subsidy Database - [<http://farm.ewg.org/>]  
Evidence included: yes
- 2) EWG 'Ownership Interest(s)' webpage(s) (10/24/2009) for data 1995-2006  
From Environmental Working Group's Farm Subsidy Database - [<http://farm.ewg.org/>]  
Evidence included: yes
- 3) EWG dataset (7/21/2011) for data 1995-2010  
From Environmental Working Group's Farm Subsidy Database - [<http://farm.ewg.org/>]  
Evidence included: yes
- 4) IRS Exempt Organization (EO) data webpage(s) from [[www.irs.gov](http://www.irs.gov)]  
EO File URL: [<http://www.irs.gov/taxstats/charitablestats/article/0,,id=97186,00.html>]  
EO File Date (for OE): (12/7/2009 is date EO file was downloaded from IRS website to CD)  
EO File Date (for NE 1): (not included)  
Evidence included: yes
- 5) IRS EO/BMF Data Decoded page  
Evidence included: yes
- 6) Melissa Data webpage(s) (10/24/2009) and (7/21/2011) from [[www.melissadata.com](http://www.melissadata.com)]  
Evidence included: yes
- 7) Manta data webpage(s) (10/24/2009) from [[www.manta.com](http://www.manta.com)]  
Evidence included: yes
- 8) Hutterite Surnames page  
Evidence included: yes
- 9) Hutterite Directory webpage(s) (10/24/2009)  
From [[www.cedrontech.com](http://www.cedrontech.com)], or link from [[www.hutterites.org](http://www.hutterites.org)]  
Evidence included: yes
- 10) Contact Information page(s)  
Evidence included: yes
- 11) MapQuest webpage(s) (5/25/2011) from [[www.mapquest.com](http://www.mapquest.com)]  
Evidence included: yes

List of Evidence for Hutterite colonies as USDA farm subsidy recipients

Subject:

[Original Subject: Sage Creek Colony Inc, Chester, MT 59522]

[Subject for Section NE 1: Sage Creek Colony, Chester, MT 59522]

(note: both names confirmed as same identity)

Form and Version of Evidence:

[Short Form for Original Evidence (Long Form) and New Evidence 1]

(page 2)

Note:

All evidence has been introduced for the original evidence (long form) and/or the new evidence 1, except the 'Contact Information' page and the 'MapQuest' webpage which are introduced as evidence for the 'Short Form of Evidence for OE and NE 1'.



List of Evidence for Hutterite colonies as USDA farm subsidy recipients

Subject: Sage Creek Colony Inc, Chester, MT 59522

Location by State: Montana

Status: Investigation as EO (Exempt Organization)

Topic: Findings, for Section LF and Section SF, Version 1

Findings (for Section LF and Section SF, Version 1):

1:

Sage Creek Colony Inc is confirmed as a Hutterite colony and member of the Hutterian Brethren Church based on data for ID as a Hutterite colony. IRS EO/BMF data for IRC section as 501(d) indicates Sage Creek Colony Inc is a tax-exempt nonprofit religious organization. Sage Creek Colony is a recognized Hutterite colony, Hutterite surnames are found at Sage Creek Colony Inc, and Sage Creek Colony is included in the Hutterite Directory.

Data for Sage Creek Colony Inc for ID as a Hutterite colony:

1) Name: Sage Creek Colony Inc, Chester, MT 59522

2) EWG/USDA ownership shares data, Hutterite Surnames: Hofer, Kleinsasser, Waldner, Wurtz

3) IRS EO/BMF data:

a) Name: Sage Creek Colony Inc, Chester, MT 59522-7714

b) IRC Section:

1) IRM Table: 501(d) Apostolic and religious organization

2) SOI Table: 501(d) Apostolic and Religious Org.

4) FEEFHS/Hutterite colony data:

[Year Founded | Colony Name | Location: City (County) State/Province | Parent Colony

1961 | Sage Creek, Montana | Chester (Liberty) MT | Miller, Montana

(note: a province or state has been added to the 'Colony Name' and 'Parent Colony' by FEEFHS for a flat file database for the Internet)]

5) Hutterite Directory (for Sage Creek Colony): Sage Creek, HC 83, Box 25, Chester, MT 59522

2:

IRS EO/BMF data found and the organization name and location are the same as the USDA business name and location.

USDA Business Name and Location:

[Sage Creek Colony Inc, Chester, MT 59522]

IRS Organization Name and Location:

[Sage Creek Colony Inc, Chester, MT 59522-7714]

IRC section 501(d) indicates the organization is a tax-exempt nonprofit religious organization but the ruling date is 06/2009 so cannot confirm the organization received USDA farm subsidies during the timeframe 1995-2006 as a tax-exempt nonprofit religious organization.

3:

Comparison of IRS EO/BMF data with NCCS, Melissa Data, and TaxExemptWorld.com data:

(note: NCCS data not found. One reason may be the organization was not in the database by the search date 10/24/2009 because of the ruling date 06/2009.)

[Data Date: (IRS 12/7/2009), (Melissa Data and TaxExemptWorld.com, 10/24/2009)]

[Data: EIN, Organization Name, Location by State, IRC Section, Ruling Date]

[810287618, Sage Creek Colony Inc, MT, 501(d), 06/2009 = IRS]

[810287618, Sage Creek Colony Inc, MT, 501(d), 06-2009 = Melissa Data]

[no data....., Sage Creek Colony Inc, MT, 501(d), 06/2009 = TaxExemptWorld.com]

Comparison of data demonstrates all data is the same basic data.

4:

IRS EO/BMF data indicates the organization is not required to file Form 990. Data from Melissa Data and TaxExemptWorld.com for the same organization indicates the organization is not required to file Form 990. The organization is classified as IRC section 501(d) and files Form 1065 so the data for Form 990 is correct.

5:

Different Business Names:

1) Manta data: Sage Creek Colony Inc also does business as Sage Creek Colony (Inc)

6:

Dataset for timeframe 1995-2006:

Identity of USDA farm subsidy recipient:

[Sage Creek Colony Inc, Chester, MT 59522]

USDA farm subsidy total:

1) Subsidy Total 1995-2006: \$1,433,516.66 (note: exact calculation)

2) Subsidy Payments 1995-2006 Total: \$1,433,517 (note: rounded off calculation)

IRS EO/BMF data (12/7/2009):

1) IRC Section:

a) IRM Table: 501(d) Apostolic and religious organization

b) SOI Table: 501(d) Apostolic and Religious Org.

2) Ruling Date: 06/2009

Operating As: Hutterite colony

> Findings for Section NE 1, for:

- a) Original Subject: Sage Creek Colony Inc, Chester, MT 59522
- b) Subject for Section NE 1: Sage Creek Colony, Chester, MT 59522

(page 1)

1:

Refer to the original findings for Section LF for data. This findings includes updated data.

2(a):

The original subject for the list of evidence is [Sage Creek Colony Inc, Chester, MT 59522] and received USDA farm subsidies during the timeframe 1995-2006. The subject for New Evidence 1 is [Sage Creek Colony, Chester, MT 59522] and received USDA farm subsidies during the timeframe 1995-2010. The USDA farm subsidy data record will show these 2 organizations are the same identity. The data is:

- a) 'Farm Location(s)' (addresses on file) data from Section NE 1.
- b) 'Summary' data from Section LF and Section NE 1 for timeframe 1995-2004.
- c) 'Ownership shares' data from Section LF and Section NE 1 show the same Hutterite surnames as Hofer, Kleinsasser, Waldner, Wurtz.

2(b):

USDA farm subsidy data will establish that these names are the same identity:

- a) Sage Creek Colony Inc, Chester, MT 59522 (original subject from Section LF)
- b) Sage Creek Colony, Chester, MT 59522 (subject from Section NE 1)

3:

'Farm Location(s)' (addresses on file) subsidy payments data shows a data conflict. The data conflict will not invalidate the figure [Subsidy Total 1995-2010: \$1,851,122.52] because 'Programs' (Payment Breakdown) data will validate the figure. The data is:

Total USDA - Subsidies = \$1,851,123

Subtotal, Farming Subsidies = \$1,216,575

Subtotal, Conservation Programs = \$277,945

Subtotal, Disaster Payments = \$356,602

(note: EWG will express a exact figure as a rounded off figure for their calculations)

4(a):

The Melissa Data webpage data for [Sage Creek Colony Inc] is the same for the new data from 7/21/2011 and the original data from 10/24/2009 found in Section LF.

4(b):

Comparison of Melissa Data data with [IRS EO/BMF data and Melissa Data data as original data from Section LF]:

[Data Date: (Melissa Data 7/21/2011), (IRS 12/7/2009, Melissa Data 10/24/2009)]

[Data: EIN, Organization Name, Location by State, IRC Section, Ruling Date]

[810287618, Sage Creek Colony Inc, MT, 501(d), 06/2009 = IRS]

[810287618, Sage Creek Colony Inc, MT, 501(d), 06-2009 = Melissa Data]

[810287618, Sage Creek Colony Inc, MT, 501(d), 06-2009 = Melissa Data (7/21/2011)]

Comparison of data demonstrates all data is the same basic data.

4(c):

Melissa Data address comparison:

[Sage Creek Colony Inc, 470 Laird Rd, Chester, MT 59522-7714 = Melissa Data (10/24/2009)]

[Sage Creek Colony Inc, 470 Laird Rd, Chester, MT 59522-7714 = Melissa Data (7/21/2011)]

Comparison of data demonstrates the addresses are the same.

> Findings for Section NE 1, for:

a) Original Subject: Sage Creek Colony Inc, Chester, MT 59522

b) Subject for Section NE 1: Sage Creek Colony, Chester, MT 59522

(page 2)

4(d):

The Employer Identification Number (EIN) from 4(b) is the same for all 3 datasets so the data is for the same organization. The comparison data for Melissa Data in 4(b) and 4(c) is the same from 7/21/2011 and 10/24/2009.

5:

Findings for USDA farm subsidy data and IRS data:

a:

USDA Business Name and Location:

[Sage Creek Colony, Chester, MT 59522]

[A.K.A. (also known as): Sage Creek Colony Inc, Chester, MT 59522]

IRS Organization Name and Location:

[Sage Creek Colony Inc, Chester, MT 59522-7714]

b:

The IRS organization name is not the same as the USDA business name. The difference is the reference term 'Inc'. USDA farm subsidy data for 'Farm Location(s)' (addresses on file) shows these 2 organizations are the same identity:

1) Sage Creek Colony, Chester, MT 59522

2) Sage Creek Colony Inc, Chester, MT 59522

The USDA farm subsidy data will establish that the USDA business name and the IRS organization name from 5(a) are the same identity.

6:

Update for findings for IRS data (Section LF and Section NE 1):

a:

The IRS organization name is not the same as the USDA business name. The 2 names can be established as the same identity and their locations are the same. The IRC section is '501(d) Apostolic and religious organization' and the ruling date is 06/2009. Sage Creek Colony, Chester, MT 59522, is confirmed as a tax-exempt nonprofit religious organization during the timeframe 1995-2010 when the organization received USDA farm subsidies.

b:

'Summary' data shows that the farm subsidy payment data for the calculation of the USDA farm subsidy total for 1995-2010 applies to 1995-2010.

7:

Melissa Data can be established as a valid data source for IRS data from [Findings for documentation as evidence for Hutterite colonies as USDA farm subsidy recipients] that will establish that there are 100 organizations with IRS EO/BMF data and Melissa Data data with the same IRS Employer Identification Number (EIN) and Melissa Data data that can be converted to decoded IRS EO/BMF data, so the data is for the same organization.

> Conclusion for Section NE 1, for:

- a) Original Subject: Sage Creek Colony Inc, Chester, MT 59522
  - b) Subject for Section NE 1: Sage Creek Colony, Chester, MT 59522
- (page 1)

1:

This conclusion is a updated version of the original conclusion for Section LF so refer to this updated conclusion as the new conclusion for Section LF. This conclusion includes a updated dataset with data for timeframe 1995-2010.

2(a):

Sage Creek Colony, Chester, MT 59522, is confirmed as a tax-exempt nonprofit religious organization during the timeframe 1995-2010 when the organization received USDA farm subsidies. The organization's IRC section is '501(d) Apostolic and religious organization' and the ruling date is 06/2009.

2(b):

'Summary' data shows that the farm subsidy payment data for the calculation of the USDA farm subsidy total for 1995-2010 applies to 1995-2010.

3:

Dataset for timeframe 1995-2010:

Identity of USDA farm subsidy recipient:

[Sage Creek Colony, Chester, MT 59522]

[A.K.A. (also known as): Sage Creek Colony Inc, Chester, MT 59522]

USDA farm subsidy total:

1) Subsidy Total 1995-2010: \$1,851,122.52 (note: exact calculation)

2) Subsidy Payments 1995-2010 Total: \$1,851,123 (note: rounded off calculation)

(note: 'Subsidy Payments' data shows a data conflict but 'Programs' (Payment Breakdown) data will validate the 'Subsidy Total' figure)

3) 'Summary' data shows that the farm subsidy payment data for the calculation of the USDA farm subsidy total for 1995-2010 applies to 1995-2010. So, a calculation for financial compensation will need to consider the ruling date 06/2009.

4) Total USDA Subsidies 2010: \$45,062 (note: rounded off calculation)

IRS EO/BMF data (12/7/2009):

1) Name:

[Sage Creek Colony Inc, 470 Laird Rd, Chester, MT 59522-7714]

2) Employer Identification Number (EIN): 810287618

3) IRC Section: 501(d) Apostolic and religious organization

4) Ruling Date: 06/2009

Melissa Data (7/21/2011):

1) Name:

[Sage Creek Colony Inc, 470 Laird Rd, Chester, MT 59522-7714]

2) Tax I.D. Number: 810287618

3) IRS Subsection: 501(d) - A religious and apostolic association.

4) Exempt Since: 06-2009

Operating As: Hutterite colony as a tax-exempt nonprofit religious organization

> Conclusion for Section NE 1, for:

a) Original Subject: Sage Creek Colony Inc, Chester, MT 59522

b) Subject for Section NE 1: Sage Creek Colony, Chester, MT 59522

(page 2)

4:

Identification data:

Name: Sage Creek Colony, Chester, MT 59522

(note: USDA business name for farm subsidy data timeframe 1995-2010)

A.K.A. (also known as): Sage Creek Colony Inc, Chester, MT 59522

(note: USDA business name for farm subsidy data timeframe 1995-2006)

Data from Section LF and Section NE 1:

IRS EO/BMF data and Melissa Data:

[Sage Creek Colony Inc, 470 Laird Rd, Chester, MT 59522-7714]

Hutterite Directory (for Sage Creek Colony): Sage Creek, HC 83, Box 25, Chester, MT 59522

Different Business Names:

1) Manta data: Sage Creek Colony Inc also does business as Sage Creek Colony (Inc)

[Sage Creek Colony Inc, 494 S 1364 E, Chester, MT 59522]

# environmental working group's Farm Subsidy Database



178,673,633

## **NEW 2007 Direct Payment Subsidy Overview**

### **NEW Press Release**

[2008 Farm Subsidy Database Update](#)

[2008 Summary](#)

[2008 News Release](#)

[EWG's Policy Analysis Database](#)

**READ MULCH**  
Updates, commentary,  
& your feedback

**NEW!**

- [Full Disclosure: Who really benefits from federal farm subsidies](#)
- [What's in the new Farm Bill 2007 Database?](#)
- [New Farm Bill Web Site Generates Media Storm](#)

[Congressional District Ranking](#)

## **Related Content**

Farms Receiving Government

Payments

Speech: Farm Policy For The Rest of

Us

## **EWG Farm Subsidy Database**

**Corporate Subsidy Recipients 1 to 1 of 1 in Montana**

Business Name: SAGE CREEK COLONY

Rank	Name	Location	Subsidy Total 1995-2006
1	<a href="#">Sage Creek Colony Inc</a>	Chester, MT 59522	\$ 1,433,516.66

# environmental working group's Farm Subsidy Database



**178,673,720**

## **NEW 2007 Direct Payment Subsidy Overview**

### **NEW Press Release**

[2008 Farm Subsidy Database Update](#)

[2008 Summary](#)

[2008 News Release](#)

[EWG's Policy Analysis Database](#)

### **READ MULCH**

Updates, commentary,  
& your feedback

**NEW!**

- [Full Disclosure: Who really benefits from federal farm subsidies](#)
- [What's in the new Farm Bill 2007 Database?](#)
- [New Farm Bill Web Site Generates Media Storm](#)

[Congressional District Ranking](#)

### **Related Content**

Farms Receiving Government

Payments

Speech: Farm Policy For The Rest of

Us

### **USDA subsidy information for Sage Creek Colony Inc**

**Sage Creek Colony Inc:** [Summary](#) | [Programs](#) | [Programs by year](#) | [Farm Location\(s\)](#) | [Ownership Interest\(s\)](#)

### **Addresses on file with USDA for Sage Creek Colony Inc**

USDA county office from which subsidies were paid:	Subsidy Payments 1995-2006	Most recent address on file in USDA county office
Liberty County, Montana	\$1,433,517	Sage Creek Colony Inc Chester, MT 59522
<b>Total</b>	<b>\$1,433,517</b>	



# environmental working group's Farm Subsidy Database



178,673,763

## NEW 2007 Direct Payment Subsidy Overview

### NEW Press Release

[2008 Farm Subsidy Database Update](#)

[2008 Summary](#)

[2008 News Release](#)

[EWG's Policy Analysis Database](#)

### READ MULCH

Updates, commentary,  
& your feedback

NEW!

- [Full Disclosure: Who really benefits from federal farm subsidies](#)
- [What's in the new Farm Bill 2007 Database?](#)
- [New Farm Bill Web Site Generates Media Storm](#)

[Congressional District Ranking](#)

### Related Content

[Farms Receiving Government](#)

[Payments](#)

[Speech: Farm Policy For The Rest of](#)

[Us](#)

### USDA subsidy information for Sage Creek Colony Inc

[Sage Creek Colony Inc: Summary](#) | [Programs](#) | [Programs by year](#) | [Farm Location\(s\)](#) | [Ownership Interest\(s\)](#)

### Ownership shares for Sage Creek Colony Inc

Pick year for ownership information

USDA county office/Ownership:	Percentage Share*
<b>Sage Creek Colony Inc ownership information from 2006 Liberty County, Montana</b>	
<a href="#">John J Kleinsasser</a> Chester, MT 59522	0.96 %
<a href="#">Amanda E Wurtz</a> Chester, MT 59522	0.96 %
<a href="#">Judith J Kleinsasser</a> Chester, MT 59522	0.96 %
<a href="#">Jason E Wurtz</a> Chester, MT 59522	0.96 %
<a href="#">Judith S Hofer</a> Chester, MT 59522	0.96 %
<a href="#">Brenda J Wurtz</a> Chester, MT 59522	0.96 %
<a href="#">Anita P Waldner</a> Chester, MT 59522	0.96 %
<a href="#">Phillip J Waldner</a> Chester, MT 59522	0.96 %
<a href="#">Frieda M Hofer</a> Chester, MT 59522	0.96 %
<a href="#">Stephen S Hofer</a> Chester, MT 59522	0.96 %
<a href="#">Sharon T Wurtz</a> Chester, MT 59522	0.96 %
<a href="#">Kenny E Wurtz</a> Chester, MT 59522	0.96 %

Related News Coverage

FSA Fact Sheets

**Sign up to receive email updates  
from EWG**

Sign Me Up

<u>Donald P Waldner</u> Chester, MT 59522	0.96 %
<u>Delila J Wurtz</u> Chester, MT 59522	0.96 %
<u>Martha J Waldner</u> Chester, MT 59522	0.96 %
<u>Susanna D Kleinsasser</u> Chester, MT 59522	0.96 %
<u>Benjamin D Hofer</u> Chester, MT 59522	0.96 %
<u>Emma J Hofer</u> Chester, MT 59522	0.96 %
<u>Anna D Hofer</u> Chester, MT 59522	0.97 %
<u>Anna S Kleinsasser</u> Chester, MT 59522	0.96 %
<u>Barbara S Hofer</u> Chester, MT 59522	0.96 %
<u>Peter P Waldner</u> Chester, MT 59522	0.96 %
<u>John A Hofer</u> Chester, MT 59522	0.96 %
<u>Christine A Hofer</u> Chester, MT 59522	0.96 %
<u>Jacob A Hofer</u> Chester, MT 59522	0.96 %
<u>Samuel A Hofer</u> Chester, MT 59522	0.96 %
<u>Joseph A Wurtz</u> Chester, MT 59522	0.96 %
<u>Michael A Hofer</u> Chester, MT 59522	0.96 %
<u>Elsie S Wurtz</u> Chester, MT 59522	0.96 %
<u>Paul P Waldner</u> Chester, MT 59522	0.96 %
<u>Timothy A Wurtz</u> Chester, MT 59522	0.96 %
<u>Lydia P Hofer</u> Chester, MT 59522	0.96 %
<u>Justina D Wurtz</u> Chester, MT 59522	0.97 %
<u>Mary A Kleinsasser</u> Chester, MT 59522	0.96 %
<u>Elizabeth D Hofer</u> Chester, MT 59522	0.97 %

<u>Paul J Kleinsasser</u> Chester, MT 59522	0.96 %
<u>Susie J Kleinsasser</u> Chester, MT 59522	0.96 %
<u>David P Hofer</u> Chester, MT 59522	0.97 %
<u>Jacob P Waldner</u> Chester, MT 59522	0.96 %
<u>Ester J Hofer</u> Chester, MT 59522	0.96 %
<u>Rachel A Hofer</u> Chester, MT 59522	0.96 %
<u>Rachel J Kleinsasser</u> Chester, MT 59522	0.96 %
<u>Samuel J Kleinsasser</u> Chester, MT 59522	0.97 %
<u>Jonathon J Kleinsasser</u> Chester, MT 59522	0.96 %
<u>Sarah J Hofer</u> Chester, MT 59522	0.96 %
<u>Anna D Kleinsasser</u> Chester, MT 59522	0.97 %
<u>Peter D Hofer</u> Chester, MT 59522	0.96 %
<u>Mary A Wurtz</u> Chester, MT 59522	0.96 %
<u>Paul P Waldner</u> Chester, MT 59522	0.97 %
<u>Sarah J Kleinsasser</u> Chester, MT 59522	0.96 %
<u>Sarah P Kleinsasser</u> Chester, MT 59522	0.96 %
<u>Andrew J Wurtz</u> Chester, MT 59522	0.96 %
<u>Justina P Waldner</u> Chester, MT 59522	0.97 %
<u>Rachel A Waldner</u> Chester, MT 59522	0.96 %
<u>Leonard P Kleinsasser</u> Chester, MT 59522	0.96 %
<u>Bertha J Kleinsasser</u> Chester, MT 59522	0.96 %
<u>Ida J Wurtz</u> Chester, MT 59522	0.97 %
<u>Phillip A Hofer</u> Chester, MT 59522	0.96 %

<u>Randy J Waldner</u> Chester, MT 59522	0.96 %
<u>Susie J Waldner</u> Chester, MT 59522	0.97 %
<u>Gloria J Wurtz</u> Chester, MT 59522	0.97 %
<u>Micheal J Waldner</u> Chester, MT 59522	0.96 %
<u>Tabitha J Hofer</u> Chester, MT 59522	0.96 %
<u>Elizabeth J Waldner</u> Chester, MT 59522	0.96 %
<u>Paul J Hofer</u> Chester, MT 59522	0.96 %
<u>Lisa P Waldner</u> Chester, MT 59522	0.96 %
<u>David J Wurtz</u> Chester, MT 59522	0.97 %
<u>Martha J Wurtz</u> Chester, MT 59522	0.97 %
<u>John J Hofer</u> Chester, MT 59522	0.96 %
<u>Marie J Waldner</u> Chester, MT 59522	0.96 %
<u>Debbie P Waldner</u> Chester, MT 59522	0.96 %
<u>Melinda J Hofer</u> Chester, MT 59522	0.96 %
<u>Randy M Hofer</u> Chester, MT 59522	0.96 %
<u>Tammy P Waldner</u> Chester, MT 59522	0.96 %
<u>John D Wurtz</u> Chester, MT 59522	0.97 %
<u>Katie J Wurtz</u> Chester, MT 59522	0.96 %
<u>Susie D Wurtz</u> Chester, MT 59522	0.96 %
<u>Jerry S Kleinsasser</u> Chester, MT 59522	0.96 %
<u>Dorthy J Wurtz</u> Chester, MT 59522	0.97 %
<u>Isaac J Kleinsasser</u> Chester, MT 59522	0.96 %
<u>Elizabeth J Hofer</u> Chester, MT 59522	0.96 %


<u>Rita J Waldner</u> Chester, MT 59522	0.96 %
<u>Annie J Wurtz</u> Chester, MT 59522	0.97 %
<u>June J Kleinsasser</u> Chester, MT 59522	0.96 %
<u>Rosa J Wurtz</u> Chester, MT 59522	0.96 %
<u>Karen P Hofer</u> Chester, MT 59522	0.96 %
<u>Rebecca Kleinsasser</u> Chester, MT 59522	0.96 %
<u>Gary T Wurtz</u> Chester, MT 59522	0.96 %
<u>Jacob J Hofer</u> Chester, MT 59522	0.96 %
<u>Edward J Wurtz</u> Chester, MT 59522	0.96 %
<u>Rosanna J Hofer</u> Chester, MT 59522	0.96 %
<u>Abigal M Hofer</u> Chester, MT 59522	0.96 %
<u>Gideon J Hofer</u> Chester, MT 59522	0.96 %
<u>Joan L Kleinsasser</u> Chester, MT 59522	0.96 %
<u>Daniel L Kleinsasser</u> Chester, MT 59522	0.96 %
<u>Katie P Hofer</u> Chester, MT 59522	0.96 %
<u>Brandon Hofer</u> Chester, MT 59522	0.96 %
<u>Marlene P Hofer</u> Chester, MT 59522	0.96 %
<u>Susie J Waldner</u> Chester, MT 59522	0.96 %
<u>Peter J Kleinsasser</u> Chester, MT 59522	0.96 %
<u>Julia S Kleinsasser</u> Chester, MT 59522	0.96 %
<u>Peter L Kleinsasser</u> Chester, MT 59522	0.96 %
<u>Camron J Kleinsasser</u> Chester, MT 59522	0.96 %
<u>Thomas J Kleinsasser</u> Chester, MT 59522	0.96 %

\* According to USDA percentage shares for ownership may not reflect share of subsidy payments. EWG review shows that share information on file with USDA may not always equal 100 percent.

**[www.ewg.org](http://www.ewg.org) is the website for both Environmental Working Group and EWG Action Fund**

**Copyright 2009, Environmental Working Group. All Rights Reserved.**

**Headquarters** 1436 U St. N.W., Suite 100 | Washington, DC 20009 || [Contact Us](#)  
**California Office** 1904 Franklin St. Suite 703 | Oakland, CA 94612 || [Contact Us](#)





## EWG Farm Subsidy Database

Corporate Subsidy Recipients **1** to **1** of **1** in Montana

Business Name: **SAGE CREEK COLONY**

Rank	Name	Location	Subsidy Total 1995-2010
1	<u><a href="#">Sage Creek Colony</a></u>	Chester, MT 59522	\$ 1,851,122.52

**Note:** The information on conservation spending for 2010 is incomplete due to missing data from USDA's Natural Resource Conservation Service. Payment data currently are not included for the Environmental Quality Incentives Program, but will be added once NRCS makes it available.

The information provided for the Wetland Reserve Program (WRP) provides an inaccurate picture of how WRP payments are distributed. USDA's Natural Resource Conservation Service uses title companies as intermediaries to finalize wetlands easements under the Wetlands Reserve Program. As a result, the data provided to us shows large sums of money going to these title companies. In reality, the payments are ultimately distributed to landowners participating in the WRP.

Unfortunately, NRCS has not provided the data to show where these farms and wetlands are located or which farmers or landowners are enrolling in the program, so EWG is unable to allocate these large sums of money to individuals beyond the title companies. Therefore, these companies skew the conservation rankings and payment concentration, which EWG cannot avoid unless and until NRCS makes available the additional farm attribution data. Therefore, we have not included WRP payments in the 2010 data update.

Finally, we have separated data on farm commodity, disaster and conservation payments in order to provide a more accurate picture of top recipients and concentration of payments among the three main categories of USDA programs.

USDA subsidy information for **Sage Creek Colony Inc****Addresses on file with USDA for Sage Creek Colony Inc**

USDA county office from which subsidies were paid:	Subsidy Payments 1995-2010	Most recent address on file in USDA county office
Unknown county in Montana	\$0	Sage Creek Colony Chester, MT 59522
Liberty County, Montana	\$1,658,577	Sage Creek Colony Inc Chester, MT 59522
<b>Total</b>	<b>\$1,851,123</b>	

**Note:** The information on conservation spending for 2010 is incomplete due to missing data from USDA's Natural Resource Conservation Service. Payment data currently are not included for the Environmental Quality Incentives Program, but will be added once NRCS makes it available.

The information provided for the Wetland Reserve Program (WRP) provides an inaccurate picture of how WRP payments are distributed. USDA's Natural Resource Conservation Service uses title companies as intermediaries to finalize wetlands easements under the Wetlands Reserve Program. As a result, the data provided to us shows large sums of money going to these title companies. In reality, the payments are ultimately distributed to landowners participating in the WRP.

Unfortunately, NRCS has not provided the data to show where these farms and wetlands are located or which farmers or landowners are enrolling in the program, so EWG is unable to allocate these large sums of money to individuals beyond the title companies. Therefore, these companies skew the conservation rankings and payment concentration, which EWG cannot avoid unless and until NRCS makes available the additional farm attribution data. Therefore, we have not included WRP payments in the 2010 data update.

Finally, we have separated data on farm commodity, disaster and conservation payments in order to provide a more accurate picture of top recipients and concentration of payments among the three main categories of USDA programs.





**Sage Creek Colony Inc received payments totaling \$1,851,123 from 1995 through 2010**

Year	Conservation Subsidies	Disaster Subsidies	Commodity Subsidies	Total USDA Subsidies 1995-2010
1995	\$183	\$0	\$50,000	\$50,183
1996	\$183	\$0	\$42,633	\$42,816
1997	\$183	\$0	\$66,763	\$66,946
1998	\$137	\$0	\$110,760	\$110,897
1999	\$32,561	\$72,085	\$129,126	\$233,772
2000	\$9,476	\$19,474	\$137,039	\$165,989
2001	\$24,993	\$62,154	\$111,192	\$198,339
2002	\$1,749	\$49,507	\$27,167	\$78,423
2003	\$6,660	\$80,000	\$64,703	\$151,363
2004	\$5,966	\$0	\$103,705	\$109,671
2005	\$32,039	\$45,097	\$101,588	\$178,724
2006	\$58,168	\$0	\$78,158	\$136,326
2007	\$86,686	\$0	\$41,206	\$127,892
2008	\$16,233	\$28,285	\$40,000	\$84,518
2009	\$2,449	\$0	\$67,753	\$70,201
2010	\$279	\$0	\$44,782	\$45,062
<b>Total</b>	<b>\$277,945</b>	<b>\$356,602</b>	<b>\$1,216,575</b>	<b>\$1,851,123</b>

**Crop Summary for Sage Creek Colony Inc**

Crop	Payments 1995-2010
Wheat Subsidies**	\$632,870
Barley Subsidies**	\$295,165
Dairy Program Subsidies	\$116,336
Dry Pea Subsidies	\$76,118
Livestock Subsidies	\$33,801
Canola Subsidies**	\$9,797
Corn Subsidies**	\$2,006
Oat Subsidies**	\$1,508
Mustard Seed Subsidies**	\$492

**Counties where payments were made from**

County	Subsidy Payments 1995-2010
Unknown county in Montana	\$0
Liberty County, Montana	\$1,658,577
<b>Total</b>	<b>\$1,851,123</b>

**Note:** The information on conservation spending for 2010 is incomplete due to missing data from USDA's Natural Resource Conservation Service. Payment data currently are not included for the Environmental Quality Incentives Program, but will be added once NRCS makes it available.

The information provided for the Wetland Reserve Program (WRP) provides an inaccurate picture of how WRP payments are distributed. USDA's Natural Resource Conservation Service uses title companies as intermediaries to finalize wetlands easements under the Wetlands Reserve Program. As a result, the data provided to us shows large sums of money going to these title companies. In reality, the payments are ultimately distributed to landowners participating in the WRP.

Unfortunately, NRCS has not provided the data to show where these farms and wetlands are located or which farmers or landowners are enrolling in the program, so EWG is unable to allocate these large sums of money to individuals beyond the title companies. Therefore, these companies skew the conservation rankings and payment concentration, which EWG cannot avoid unless and until NRCS makes available the additional farm attribution data. Therefore, we have not included WRP payments in the 2010 data update.

Finally, we have separated data on farm commodity, disaster and conservation payments in order to provide a more accurate picture of top recipients and concentration of payments among the three main categories of USDA programs.

USDA subsidy information for **Sage Creek Colony Inc****Payment Breakdown**

Subsidy Program	Total Payments 1995-2010
<b>Total USDA - Subsidies</b>	<b>\$1,851,123</b>
<i>Subtotal, Farming Subsidies</i>	<b>\$1,216,575</b>
<i>Subtotal, Conservation Programs</i>	<b>\$277,945</b>
<i>Subtotal, Disaster Payments</i>	<b>\$356,602</b>

**Commodity subsidy breakdown**

Subsidy Program	Total Payments 1995-2010
<b>Subtotal, Farming Subsidies</b>	<b>\$1,216,575</b>
<i>Total Direct Payments</i>	<b>\$307,792</b>
Direct Program Payments - 2008 Farm Bill	\$61,132
Direct Payment - Barley	\$53,908
Direct Payment - Canola	\$312
Direct Payment - Mustard Seed	\$492
Direct Payment - Oats	\$49
Direct Payment - Wheat	\$191,899
<i>Total Counter Cyclical Payments</i>	<b>\$11,761</b>
Counter Cyclical Payment - Barley	\$11,761
<i>Average Crop Revenue Election Program (ACRE)</i>	<b>\$21,152</b>
ACRE - Direct Payments	\$21,152
<i>Production Flexibility Contracts</i>	<b>\$301,221</b>
Production Flexibility - Barley	\$67,239
Production Flexibility - Corn	\$853
Production Flexibility - Oats	\$426
Production Flexibility - Wheat	\$232,703
<i>Mkt. Loss Asst. - Commodity Crops</i>	<b>\$139,340</b>
Market Loss Assistance - Barley	\$21,652
Market Loss Assistance - Corn	\$312
Market Loss Assistance - Oats	\$154
Market Loss Assistance - Wheat	\$117,222
<i>Market Loss Assistance - Non-commodity</i>	<b>\$17,836</b>
Market Loss Assistance - Dairy	\$17,836

<i>Oilseed Program</i>	<b>\$1,786</b>
Oilseed Program - Canola	\$1,786
<i>Deficiency Payments</i>	<b>\$3,335</b>
Advance Deficiency - Barley	\$16,930
Deficiency - Barley	\$-16,930
Advance Deficiency - Corn	\$124
Deficiency - Corn	\$123
Advance Deficiency - Oats	\$206
Advance Deficiency - Wheat	\$32,740
Deficiency - Wheat	\$-29,858
<i>Loan Deficiency Payments</i>	<b>\$311,746</b>
Loan Deficiency - Barley	\$140,643
Loan Def. Refund - Barley	\$-938
Loan Deficiency - Canola Oil	\$7,699
Loan Deficiency - Corn	\$594
Loan Deficiency - Oats	\$673
Loan Deficiency - Wheat	\$86,976
Loan Def. Refund - Wheat	\$-18
Loan Deficiency - Dry Peas	\$76,118
<i>Marketing Loan Gains</i>	<b>\$2,107</b>
Market Gains Farm - Barley	\$901
Market Gains Farm - Wheat	\$1,206
<i>Total Dairy Program</i>	<b>\$98,500</b>
Milk Income Loss Contract Payment	\$74,212
Milk Income Loss Transitional Payment	\$14,364
Milk Marketing Fees	\$3,015
Dairy Economic Loss Assistance Program	\$6,909

**Conservation subsidy breakdown**

<b>Subsidy Program</b>	<b>Total Payments 1995-2010</b>
<b>Subtotal, Conservation Programs</b>	<b>\$277,945</b>
<i>Conservation Reserve Program</i>	<b>\$2,399</b>
CRP - Annual Land Rental	\$2,399
<i>Env. Quality Incentive Program</i>	<b>\$164,614</b>
EQIP - Regular	\$150,650
EQIP - Acp	\$13,964
<i>Total Conservation Security Program</i>	<b>\$76,737</b>
Conservation Security Program	\$76,737
<i>Emergency Conservation</i>	<b>\$34,195</b>
Emergency Conservation - Drought	\$34,195

**Disaster subsidy breakdown**


<b>Subsidy Program</b>	<b>Total Payments 1995-2010</b>
<b>Subtotal, Disaster Payments</b>	<b>\$356,602</b>
<i>Misc. Disaster Payments</i>	<b>\$322,801</b>
Crop Disaster - Program	\$277,098
Non-insured Assistance	\$21,085
Quality Losses Program	\$24,618
<i>Livestock Disaster / Emergency</i>	<b>\$16,186</b>
Emergency Livestock Feed Assistance	\$16,186
Livestock Compensation Program	\$17,615

**Note:** The information on conservation spending for 2010 is incomplete due to missing data from USDA's Natural Resource Conservation Service. Payment data currently are not included for the Environmental Quality Incentives Program, but will be added once NRCS makes it available.

The information provided for the Wetland Reserve Program (WRP) provides an inaccurate picture of how WRP payments are distributed. USDA's Natural Resource Conservation Service uses title companies as intermediaries to finalize wetlands easements under the Wetlands Reserve Program. As a result, the data provided to us shows large sums of money going to these title companies. In reality, the payments are ultimately distributed to landowners participating in the WRP.

Unfortunately, NRCS has not provided the data to show where these farms and wetlands are located or which farmers or landowners are enrolling in the program, so EWG is unable to allocate these large sums of money to individuals beyond the title companies. Therefore, these companies skew the conservation rankings and payment concentration, which EWG cannot avoid unless and until NRCS makes available the additional farm attribution data. Therefore, we have not included WRP payments in the 2010 data update.

Finally, we have separated data on farm commodity, disaster and conservation payments in order to provide a more accurate picture of top recipients and concentration of payments among the three main categories of USDA programs.

USDA subsidy information for **Sage Creek Colony Inc****Ownership shares for Sage Creek Colony Inc**Pick year for ownership information 

USDA county office/Ownership:	Percentage Share*
<b>Sage Creek Colony ownership information from 2010 Liberty County, Montana</b>	
<a href="#">Judith J Kleinsasser</a>	N/A*
<a href="#">Judith S Hofer</a>	N/A*
<a href="#">Brenda J Wurtz</a>	N/A*
<a href="#">Anita P Waldner</a>	N/A*
<a href="#">Phillip J Waldner</a>	N/A*
<a href="#">Frieda M Hofer</a>	N/A*
<a href="#">Sharon T Wurtz</a>	N/A*
<a href="#">Delila J Wurtz</a>	N/A*
<a href="#">Mary P Kleinsasser</a>	N/A*
<a href="#">Susanna D Kleinsasser</a>	N/A*
<a href="#">Joel S Kleinsasser</a>	N/A*
<a href="#">Anna D Hofer</a>	N/A*
<a href="#">Anna S Kleinsasser</a>	N/A*
<a href="#">David S Kleinsasser</a>	N/A*
<a href="#">John A Hofer</a>	N/A*
<a href="#">Christine A Hofer</a>	N/A*
<a href="#">Joseph A Wurtz</a>	N/A*
<a href="#">Michael A Hofer</a>	N/A*
<a href="#">David A Hofer</a>	N/A*
<a href="#">Elsie S Wurtz</a>	N/A*
<a href="#">Paul P Waldner</a>	N/A*
<a href="#">Timothy A Wurtz</a>	N/A*
<a href="#">Lydia P Hofer</a>	N/A*
<a href="#">Justina D Wurtz</a>	N/A*
<a href="#">Elizabeth D Hofer</a>	N/A*
<a href="#">Susie J Kleinsasser</a>	N/A*

---

<u>Jacob P Waldner</u>	N/A*
<u>Rachel A Hofer</u>	N/A*
<u>Rachel J Kleinsasser</u>	N/A*
<u>Samuel J Kleinsasser</u>	N/A*
<u>Jonathon J Kleinsasser</u>	N/A*
<u>Sarah J Hofer</u>	N/A*
<u>Anna D Kleinsasser</u>	N/A*
<u>Mary A Wurtz</u>	N/A*
<u>Sarah P Kleinsasser</u>	N/A*
<u>Andrew J Wurtz</u>	N/A*
<u>Rachel A Waldner</u>	N/A*
<u>Bertha J Kleinsasser</u>	N/A*
<u>Ida J Wurtz</u>	N/A*
<u>Phillip A Hofer</u>	N/A*
<u>Randy J Waldner</u>	N/A*
<u>Susie J Waldner</u>	N/A*
<u>Julia S Waldner</u>	N/A*
<u>Gloria J Wurtz</u>	N/A*
<u>Micheal J Waldner</u>	N/A*
<u>Elizabeth J Waldner</u>	N/A*
<u>Lisa P Waldner</u>	N/A*
<u>David J Wurtz</u>	N/A*
<u>Martha J Wurtz</u>	N/A*
<u>John J Hofer</u>	N/A*
<u>Marie J Waldner</u>	N/A*
<u>Debbie P Waldner</u>	N/A*
<u>Melinda J Hofer</u>	N/A*
<u>Randy M Hofer</u>	N/A*
<u>Tammy P Waldner</u>	N/A*
<u>John D Wurtz</u>	N/A*
<u>Shirley B Leck</u>	N/A*
<u>Katie J Wurtz</u>	N/A*
<u>Susie D Wurtz</u>	N/A*
<u>Esther A Kleinsasser</u>	N/A*
<u>Jerry S Kleinsasser</u>	N/A*
<u>Ester J Hofer</u>	N/A*
<u>Dorthy J Wurtz</u>	N/A*
<u>Jerry J Waldner</u>	N/A*
<u>Isaac J Kleinsasser</u>	N/A*
<u>Elizabeth J Hofer</u>	N/A*
<u>Rita J Waldner</u>	N/A*
<u>Annie J Wurtz</u>	N/A*

<u>June J Kleinsasser</u>	N/A*
<u>Rosa J Wurtz</u>	N/A*
<u>Joleen J Waldner</u>	N/A*
<u>Kevin J Kleinsasser</u>	N/A*
<u>Karen P Hofer</u>	N/A*
<u>Michael J Kleinsasser</u>	N/A*
<u>Levi D Kleinsasser</u>	N/A*
<u>Rachel D Hofer</u>	N/A*
<u>Travis Kleinsasser</u>	N/A*
<u>Joshua D Hofer</u>	N/A*
<u>Gary T Wurtz</u>	N/A*
<u>Diane W Kleinsasser</u>	N/A*
<u>Edward J Wurtz</u>	N/A*
<u>Laura J Kleinsasser</u>	N/A*
<u>Rosanna J Hofer</u>	N/A*
<u>Abigail M Hofer</u>	N/A*
<u>Katie P Hofer</u>	N/A*
<u>Dora D Kleinsasser</u>	N/A*
<u>Nathan J Kleinsasser</u>	N/A*
<u>Marlene P Hofer</u>	N/A*
<u>Susie J Waldner</u>	N/A*
<u>Peter J Kleinsasser</u>	N/A*
<u>Justin D Hofer</u>	N/A*
<u>Camron J Kleinsasser</u>	N/A*
<u>Lydia J Kleinsasser</u>	N/A*
<u>Thomas J Kleinsasser</u>	N/A*
<u>Debora D Kleinsasser</u>	N/A*
<u>Gary J Kleinsasser</u>	N/A*
<u>Susanna P Hofer</u>	N/A*
<u>Amy I Kleinsasser</u>	N/A*
<u>Jaden J Kleinsasser</u>	N/A*
<u>Tyler Kleinsasser</u>	N/A*
USDA exempted entity from release	N/A*

\* According to USDA percentage shares for ownership may not reflect share of subsidy payments. EWG review shows that share information on file with USDA may not always equal 100 percent. Most recent percentage share information is from 2008. Future release of this information was barred by law in the 2008 Farm Bill.

**Note:** The information on conservation spending for 2010 is incomplete due to missing data from USDA's Natural Resource Conservation Service. Payment data currently are not included for the Environmental Quality Incentives Program, but will be added once NRCS makes it available

The information provided for the Wetland Reserve Program (WRP) provides an inaccurate picture of how WRP payments are distributed. USDA's Natural Resource Conservation Service uses title companies as intermediaries to finalize wetlands easements under the Wetlands Reserve Program. As a result, the data provided to us shows large sums of money going to these title companies. In reality, the payments are ultimately distributed to landowners participating in the WRP



810347612	SADDLE MOUNTAIN SERVICE CORP			%
919	BIG DIPPER DR	CLANCY	MT59634-000000001232	
19780120025000000010100000020081243010		1200000002932780000000078400		
0000000078400				
208920475	SADDLEHORN COMMUNITY FOUNDATION			%
JIM FRIZZELL	PO BOX 1808		BIGFORK	
MT59911-180800000331	20071110400000000010100000020081213001			
1200000000066610000000049112	T21			%
810506371	SAFARI CLUB INTERNATIONAL			%
CHAD M BAUER 20000993	PO BOX 16142		MISSOULA	
MT59808-614226630493	19750920028631700050100000020081221020			
12000000001992000000000000765	0000000000765	CP FIVE VALLEYS CHAPT		%
942684644	SAFARI CLUB INTERNATIONAL			%
DAVE LUNDIN 19070922	PO BOX 1754		BILLINGS	
MT59103-175426630493	19750920028631700050100000020080623010			
06000000002432700000000060943	0000000025961	CP MONTANA CHAPTER		%
841377461	SAFARI CLUB INTERNATIONAL			%
BILL MEALER	PO BOX 10833		BOZEMAN	
MT59719-083326630493	19750920028631700050100000020081223010			
1200000000231430000000049782	0000000017027	SOUTHWEST MONTANA CHA		%
810542314	SAFARI CLUB INTERNATIONAL			%
BRAD LENCIONI 12040967	PO BOX 1157		GREAT FALLS	
MT59403-115726630493	19750920028631700050100000020081234010			
12000000005153100000000138022	0000000046184	CP GREAT FALLS MONTAN		%
470955313	SAFE HAVEN LLAMA AND ALPACA SANCTUARY INC			%
KYLE ALEXANDER	780 CORVALLIS RD		CORVALLIS	
MT59828-0000000000334	200606115000000000101200912	00010 12		
D20				
363912575	SAFE INC			%
GARY D SWANT	268 MEADOW VISTA LN		DEER LODGE	
MT59722-956100000331	19931011656400000010100000020061200020			
12000000000000000000000000000000	00000000000000 P20ZSAFE INC			
810394077	SAFE SPACE INC			
PO BOX 594	BUTTE	MT59703-059400000331		
198412115569000000010100000020090644010	0600000001801610000000330902			
00000000327879	SAFE SPACE			
810539116	SAFFLOWER GROWERS ASOCIATION			
110 JUNIPER AVE	GLENDIVE	MT59330-281900000531		
2001042000000000000132000000	00020 12			
K03				
810287618	SAGE CREEK COLONY INC			
470 LAIRD RD	CHESTER	MT59522-771400004031		
2009062000000000000101000000	00000 12			
X99				
810346274	SAGE TOWER INC			
115 N 24TH ST	BILLINGS	MT59101-246800000331		
197406116029000000010100000020080445010	0400000001535110000000748301			
00000000748301				
810418718	SAGEBRUSH FOOD PANTRY			
PO BOX 393	SHELBY	MT59474-039300000331		
1984101155600000000132000000	00020 12			
320246609	SAINT CATHERINE FAMILY HEALTH CARE CLINIC & PREGNANCY RESOURCE CENTER	%		
MARYBETH J ADAMS	203 WEST MADISON SUITE E-2	BELGRADE		
MT59714-395900000331	20081211500000000010100000020081223010			
12000000001943100000000036571	0000000036571 E30			
810440596	SAINT FRANCIS XAVIER CHURCH RESTORATION FOUNDATION INC			
420 W PINE ST	MISSOULA	MT59802-411800000331		

IRS EO/BMF Data Decoded

Subject: Sage Creek Colony Inc, Chester, MT 59522

EO/BMF Name: Sage Creek Colony Inc

EO File URL: [<http://www.irs.gov/taxstats/charitablestats/article/0,,id=97186,00.html>]

EO File by State: Montana

EO File MS-DOS Name: EO\_MT.EXE

EO File Updated: 11-12-09

EO File Date: 12/7/09

EO File EO/BMF Data Sequence:

810287618SAGE CREEK COLONY INC

470 LAIRD RD

CHESTER

MT59522-771400004031

200906200000000000101000000

00000 12

X99

Note:

The font of this data sequence, as Times New Roman, is not the same as the font of the original EO/BMF data so the spacing steps of this data sequence may be different from the original EO/BMF data. The data fields are the same as the original EO/BMF data.

EO/BMF data sequence decoded for EIN, IRC Section, and Ruling Date:

<u>EO/BMF Data</u>	<u>EO/BMF Data Field</u>
810287618	Employer Identification Number (EIN)
SAGE CREEK COLONY INC	Primary Name of Organization
(no data)	In Care of Name (CO) (if present)
470 LAIRD RD	Street Address
CHESTER	City
MT	State
59522-7714	Zip Code (note: Zip+4)
0000	Group Exemption Number (GEN)
40	Subsection Code (SS)
3	Affiliation Code (AF)
1	Classification Code(s) (CL)
200906	Ruling Date (RD)

<u>Subsection Code</u>	<u>Classification Code</u>	<u>IRC Section (IRM Table)</u>	<u>IRC Section (SOI Table)</u>
40	1	501(d) Apostolic and religious organization	501(d) Apostolic and Religious Org.

<u>Ruling Date Data</u>	<u>Ruling Date Data Form</u>	<u>Ruling Date</u>
200906	YYYYMM (year and month)	06/2009

[Sign In](#) | [Cart](#) | [Newsletters](#)

1-800-MELISSA

[Products](#)[Solutions](#)[Downloads & Trials](#)[Support](#)[Resources](#)

## So, what's your strategy for your email campaign?

How about starting with a 100% guaranteed deliverable list of email addresses, hand picked by you, from a selection of over 90 million consumers – based on who they are, where they live, and what they have in common?

[Take a look now!](#)

## Nonprofit Organization Lookup

Enter a 5-digit ZIP Code, organization name or 9-digit Tax ID

[Submit](#)

SAGE CREEK COLONY INC	
Address	470 LAIRD RD CHESTER, MT 59522-7714 <a href="#">MapG</a> <a href="#">MapY</a> <a href="#">MapV</a>
IRS Subsection	501(d) - A religious and apostolic association.
Type of Organization	Corporation
Deductibility	Contributions are NOT deductible
Tax I.D. Number	810287618
Exempt Since	06-2009
Form 990 Requirement	Not required to file 990
Classification	Religion Related, Spiritual Development N.E.C.
Share with others information about this Nonprofit - like the web site, e-mail address, how to donate or any corrections to the data shown.	
<a href="#">Post a Message</a>	

### Messages

[How Can We Improve this Lookup?](#) | [Email to a Friend](#) | [Lookups Forum](#) | [Terms of Use](#)

## So, what's your strategy for your email campaign?

How about starting with a 100% guaranteed deliverable list of email addresses, hand picked by you, from a selection of over 90 million consumers – based on who they are, where they live, and what they have in common?



**Take a look now!**

## Nonprofit Organization Lookup

[Help](#)

[Index](#)

Enter a 5-digit ZIP Code, organization name or 9-digit Tax ID

SAGE CREEK COLONY INC	
Address	470 LAIRD RD CHESTER, MT 59522-7714 <a href="#">Map</a> <a href="#">G Map</a> <a href="#">Y Map</a> <a href="#">V</a>
IRS Subsection	501(d) - A religious and apostolic association.
Type of Organization	Corporation
Deductibility	Contributions are NOT deductible
Tax I.D. Number	810287618
Exempt Since	06-2009
Form 990 Requirement	Not required to file 990
Classification	Religion Related, Spiritual Development N.E.C.
Share with others information about this Nonprofit - like the web site, e-mail address, how to donate or any corrections to the data shown.	
<input type="button" value="Post a Message"/>	

Messages

[How Can We Improve this Lookup?](#) | [Email to a Friend](#) | [Lookups Forum](#) | [Terms of Use](#)

**MELISSA DATA**[Sign In](#) | [Cart](#) | [Newsletters](#) | [Search](#)

1-800-MELISSA

[Products](#)[Solutions](#)[Downloads & Trials](#)[Support](#)[Resources](#)[Lookups](#)[Contact Us](#)[Free Lookups](#)[Home](#) > [Lookups](#) > Nonprofit Organization Lookup[Help](#)**SSIS Add-in****Verify, correct & enhance contact data in SSIS****Free trial**Enter a 5-digit ZIP Code,  
organization name or 9-digit Tax ID

Use this LookUp to:

- Find information on over 1.4 million registered nonprofit organizations in the United States
- Get organization name, assets, income, and IRS subsection
- Select organization for contact name and address, type of foundation and organization
- Get deductibility status, classification, Form 990, and more

**SAGE CREEK COLONY INC****470 LAIRD RD**Address **CHESTER, MT 59522-7714**[MapG](#) [MapY](#) [MapV](#)IRS Subsection **501(d) - A religious and apostolic association.**Type of Organization **Corporation**Deductibility **Contributions are NOT deductible**Tax I.D. Number **810287618**Exempt Since **06-2009**Form 990 Requirement **Not required to file 990**Classification **Religion Related, Spiritual Development N.E.C.**

Share with others information about this Nonprofit - like the web site, e-mail address, how to donate or any corrections to the data shown.

## Messages

[How Can We Improve this Lookup?](#) | [Send to a Friend](#) | [Lookups Forum](#) | [Terms of Use](#)

[Home](#) | [About Us](#) | [myManta](#) | [FAQ](#) | [View Cart](#) | [My Profile](#)Saturday, Oct. 24, 2009  
**63,778,867** companies

Login:

Not a member? [Learn more.](#)**Need Contact Information?**  
**Browse Our Company Contact**  
**Reports**

COMPANIES: U.S., Australia, Canada, U.K., Worldwide

RESOURCES: Video, Jobs, Reports, White Papers | [JOIN US](#): Twitter, Facebook**Search**

BUSINESS CENTERS: Small Biz, Sales Expertise, HR, Travel, Career, Tech

U.S. » Chester, MT » Agriculture » Wheat » Wheat » Sage Creek Colony Inc

**Sage Creek Colony Inc** (Sage Creek Colony (Inc)\*)

Is this your company?

These Members Work Here

494 S 1364 E  
Chester, MT 59522[Claim This Profile](#) **Do you?**  
SAY SO**Phone:** (406) 292-3590**Website:** Information not found (?)

Ads by Google

[USC's Online Courses](#) Short Courses - Fast Track. 18 Online & Live Courses This Fall![Clip Art Farm](#) ClipArt - Pictures Clip Art Farm

The ads are not affiliated with Sage Creek Colony Inc

**Business Categories**Churches in Chester, MT  
Wheat Farm Cash Grains Farm Beef Cattle Hog Farm Or Feedlot\*, Religious Organization**Sage Creek Colony Inc Business Information** [Claim This Profile](#)

Sage Creek Colony Inc is a private company categorized under Wheat and located in Chester, MT. Our records show it was established in 1961\* and incorporated in Montana\*. Current estimates show this company has an annual revenue of unknown and employs a staff of approximately 20 to 49.

**Also Does Business As**

Sage Creek Colony (Inc)\*

**HQ, Branch or Single Location**

Single Location

**Annual Sales** (Estimated) [View Details](#)**Employees** (Estimated)

20 to 49

D&amp;B: 33\*

**One Question Site Survey**  
YOU WILL NOT LEAVE THIS PAGE

How likely are you to use FedEx for your shipping needs in the next 3 months?

☐ Definitely will


☐ Probably will


☐ May or may not

☐ Probably will not

☐ Definitely will not

**VOTE TO SEE RESULTS**

POWERED BY  **VIZII** [VIEW PRIVACY POLICY](#)

**SIC Code and Description** [View Details](#)**NAICS Code and Description**

813110, Religious Organization

**Products, Services and Brands**

Information not found (?)

**State of Incorporation**

Montana\*

**Years in Business**


48\*

**Company Contacts**

Contact Name	Gender	
<a href="#">David Hofer</a> , Religious Leader	M	<a href="#">Claim This Profile</a>

Click on the [reports tab](#) at the top of the page to research company background, detailed company profile, credit and financial reports for Sage Creek Colony Inc.

\*Data provided by D&B. © Dun and Bradstreet, Inc. All rights Reserved.



Shrinking the distance between bamboo growers & bamboo lovers worldwide.

*Claire, CEO*  
**amaZulu Ecomaterials**

See how amaZulu did it

[Learn More](#)

welcome to

**Related Links**[Other companies named Sage Creek Colony Inc](#)[Companies in this industry](#)[Jobs in Chester, MT](#)**Recent Visitors** **YOU**  
[JOIN NOW](#)

Companies by Location: Chester, Montana

[Privacy Policy](#) | [Refund Policy](#) | [Contact Manta](#) | [Advertise](#) | [Featured Listings](#) | [Terms & Conditions](#) | [Site Map](#) | [Partners](#)



## Hutterite Surnames

Subject: Sage Creek Colony Inc, Chester, MT 59522

Different Business Names: (no data)

A comparison of Hutterite surnames from the webpages 'Founding families' and 'Surnames of Founding Families' at The Federation of East European Family History Societies (FEEFHS) website [[www.feefhs.org](http://www.feefhs.org)] and surnames from USDA ownership shares data for: 'Sage Creek Colony Inc'. The USDA data is from the Environmental Working Group's Farm Subsidy Database at the website [[www.ewg.org/agmag](http://www.ewg.org/agmag)].

### Notes:

- 1) The webpage URL for 'Founding families' is:  
[<http://www.feefhs.org/links/hutterites/families.html>].
- 2) The webpage URL for 'Surnames of Founding Families' is:  
[<http://www.feefhs.org/links/hutterites/surnames.html>].
- 3) The list of Hutterite surnames includes Hutterite surnames found with Hutterite colonies as USDA farm subsidy recipients but does not include all Hutterite surnames.

<u>Hutterite Surnames</u>	<u>Surnames from USDA ownership shares data</u>	<u>Surnames that match both lists</u>
Decker	Hofer	Hofer
Entz	Kleinsasser	Kleinsasser
Glanzer	Waldner	Waldner
Gross	Wurtz	Wurtz
Hofer		
Kleinsasser		
Maendel (Mandel)		
Miller		
Stahl		
Tschetter		
Waldner		
Walter		
Wipf		
Wollman		
Wurtz		
Wurz		

### Comparison data

Name: Sage Creek Colony Inc

Location: Chester, MT 59522

Different Business Names: (no data)

Hutterite Surnames: Hofer, Kleinsasser, Waldner, Wurtz

Data Timeframe: 1995-2006

[Home](#)[Notifications](#)[Reach Us](#)

Keep our server humming, Donate.

## HUTTERITE CONTACTS



## GO TO MAIN INDEX

- L Sage Creek, Chester, MT 59522
- L Sand Lake, Val Made, SK SON 2T0
- D Sandhills, Beiseker, AB TOM 0G0
- D Schoonover, Odessa, WA 99159
- D Scotford, Fort Saskatch, AB T8L 4A3
- D Scott, Scott, SK S0K 4A0
- L Seville, Cut Bank, MT 59427
- D Shady Lane, Wanham, AB TOH 3P0
- S Shady Lane, Treherne, MB R0G 2V0
- L Shamrock, Bow Island, AB TOK 0G0
- S Shamrock, Carpenter, SD 57322-8200
- S Shannon, Winfred, SD 57076-7005
- D Silver Creek, Ferintosh, AB TOB 1M0
- L Silver Sage, Foremost, AB TOK 0X0
- S Silverwinds, Sperling, MB R0G 2M0
- D Simmie, Admiral, SK SON 0B0
- S Skyview, Miami, MB R0G 1H0
- L Smiley, Smiley, SK SOL 2Z0
- D Smoky Lake, Smoky Lake, AB TOA
- 3C0
  - S Sommerfeld, High Bluff, MB R0H 0K0
  - S Souris River, Elgin, MB R0K 0T0
  - L South Bend, Alliance, AB TOB 0A0
  - D South Peace, Farmington, BC VOC
- 1N0
  - L Sovereign, Rosetown, SK SOL 2V0
  - S Spink, Frankfort, SD 57440-7207
  - D Spokane, Reardan, WA 99029
  - D Spring Creek, Walsh, AB TOJ 3L0
  - D Spring Creek, Lewistown, MT 59479
  - S Spring Creek, Forbes, ND 58439-
- 9027
  - S Spring Hill, Neepawa, MB R0J 1H0

Sage Creek Lehrerleut

HC 83, Box 25

Chester, MT 59522

Established From Miller, Choteau, MT 59422[Google Map](#)**Manager Paul Waldner**

406-292-3590

**fax 3599****Minister John Wurtz**

406-292-3309

**fax 3804****School 3533****Slat Plant 3655****Switchboard 406-292-3599 or 3510****238** Andy Mary Wurtz**235** Andy Rachel Hofer**250** Ben Bara Hofer**230** David Elizabeth H. Min.**236** David Ester Kleins.**228** David Esther Hofer**242** Eddy Elsie Wurtz**255** Gary June Wurtz**258** Ike Lisa Kleins.**243** Jacob Rachel Wald.**244** Jacob Tabitha Hofer**257** Jerry Julia Kleins.**225** Joe Linda Waldner**240** Joe Susie Wurtz**237** Joel Mary Kleins.**226** John Justina Wu. Min.**234** John Sarah Hofer**231** John Susie Kleins.**232** Jona Susie Kleins.**254** Leonard Rebecca Kl.**224** Mike Lydia Hofer

S Spring Lake, Arlington, SD 57212-  
 7309  
 D Spring Lake, Swift Current, SK S9H  
 3V5  
 D Spring Point, Pincher Creek, AB T0K  
 1W0  
 S Spring Prairie, Hawley, MN 56549-  
 9094  
 D Spring Ridge, Wainwright, AB T9W  
 1S8  
 L Spring Side, Duchess, AB T0J 0Z0  
 D Spring Valley, Spring Coulee, AB T0K  
 2C0  
 S Spring Valley, Brandon, MB R7A 5Y4  
 S Spring Valley, Wessington Springs,  
 SD 57382-5506  
 L Spring View, Gem, AB T0J 1M0  
 D Spring Water, Ruthilda, SK S0K 3S0  
 L Springdale, White Sulphur, MT 59645  
 S Springfield, Anola, MB R0E 0A0  
 L Springfield, Kindersley, SK S0L 1S0  
 D Springvale, Rockyford, AB T0J 2R0  
 L Springwater, Harlowton, MT 59036-  
 0782  
 S Sprucewood, Brookdale, MB R0K 0G0  
 D Stahl, Ritzville, WA 99169  
 D Stahlville, Rockyford, AB T0J 2R0  
 L Standard, Standard, AB T0J 3G0  
 D Standoff, Ft. Macleod, AB T0L 0Z0  
 D Stanfield, Stanfield, OR 97875  
 D Star City, Star City, SK S0E 1P0  
 L Starbrite, Foremost, AB T0K 0X0  
 D Starland, Drumheller, AB T0J 0Y0  
 S Starland, Gibbon, MN 55335  
 S Starlite, Starbuck, MB R0G 2P0  
 S Sturgeon Creek, Headingley, MB R4J  
 1C1  
 L Suncrest, Castor, AB T0C 0X0  
 S Suncrest, Tourond, MB R0A 2G0  
 S Sundale, Milnor, ND 58060-9645  
 D Sunny Bend, Westlock, AB T7P 2N9  
 L Sunny Brook, Chester, MT 59522  
 D Sunny Dale, Perdue, SK S0K 3C0  
 L Sunny Site, Warner, AB T0K 2L0  
 S Sunnyside, Newton Siding, MB R0H  
 0X0  
 L Sunrise, Etzikom, AB T0K 0W0  
 S Sunset, Britton, SD 57430-5506  
 D Sunshine, Hussar, AB T0J 1S0

245 Mike Susanna Wald  
 222 Paul Justina Wald  
 239 Paul Mary Kleins  
 253 Paul Susie Waldner  
 233 Peter Ester Hofer  
 252 Peter Martha Waldner  
 251 Peter Sarah Kleins  
 256 Phillip Elizabeth H.  
 249 Rachel Kleins  
 223 Ron Mary Kleins  
 248 Sam Anna Kleins  
 227 Sam Emma Hofer  
 241 Tim Katie Wurtz  
 229 Will Bara Kleins  
 206 Blacksmith Shop  
 214 Boss Storage  
 204 Carpenter Shop  
 201 Chemical Shop  
 210 Chicken Barn  
 209 Dairy Barn  
 211 Duck Barn  
 203 Electrical Shop  
 207 Hog Barn  
 212 Kitchen  
 213 Laundry  
 205 Plumbing Shop  
 217 Shoe Shop  
 208 Stat Plant  
 215 Slaughterhouse  
 202 Truck Shop  
 216 Vegetables

Contact Information for Hutterite colonies as USDA farm subsidy recipients

Subject:

[Original Subject: Sage Creek Colony Inc, Chester, MT 59522]

[Subject for Section NE 1: Sage Creek Colony, Chester, MT 59522]

(note: both names confirmed as same identity)

> Contact Information

1) IRS EO/BMF data

Address:

Sage Creek Colony Inc  
470 Laird Rd  
Chester, MT 59522-7714

2) Manta data

Phone: [406-292-3590]

Address:

Sage Creek Colony Inc  
494 S 1364 E  
Chester, MT 59522

3) Hutterite Directory

Phone:

- 1) John Wurtz, Minister: [406-292-3309]
- 2) Paul Waldner, Manager: [406-292-3590]
- 3) Switchboard: [406-292-3599 (or 3510)]

Address:

Sage Creek Colony  
HC 83, Box 25  
Chester, MT 59522

Address verification results from [www.melissadata.com]:

1) For (1) IRS EO/BMF data: address verified

2) For (2) Manta data:

Address not verified. The street name '1364' was not found.

3) For (3) Hutterite Directory:

Address verified for:

494 S 1346 E  
Chester, MT 59522-8715

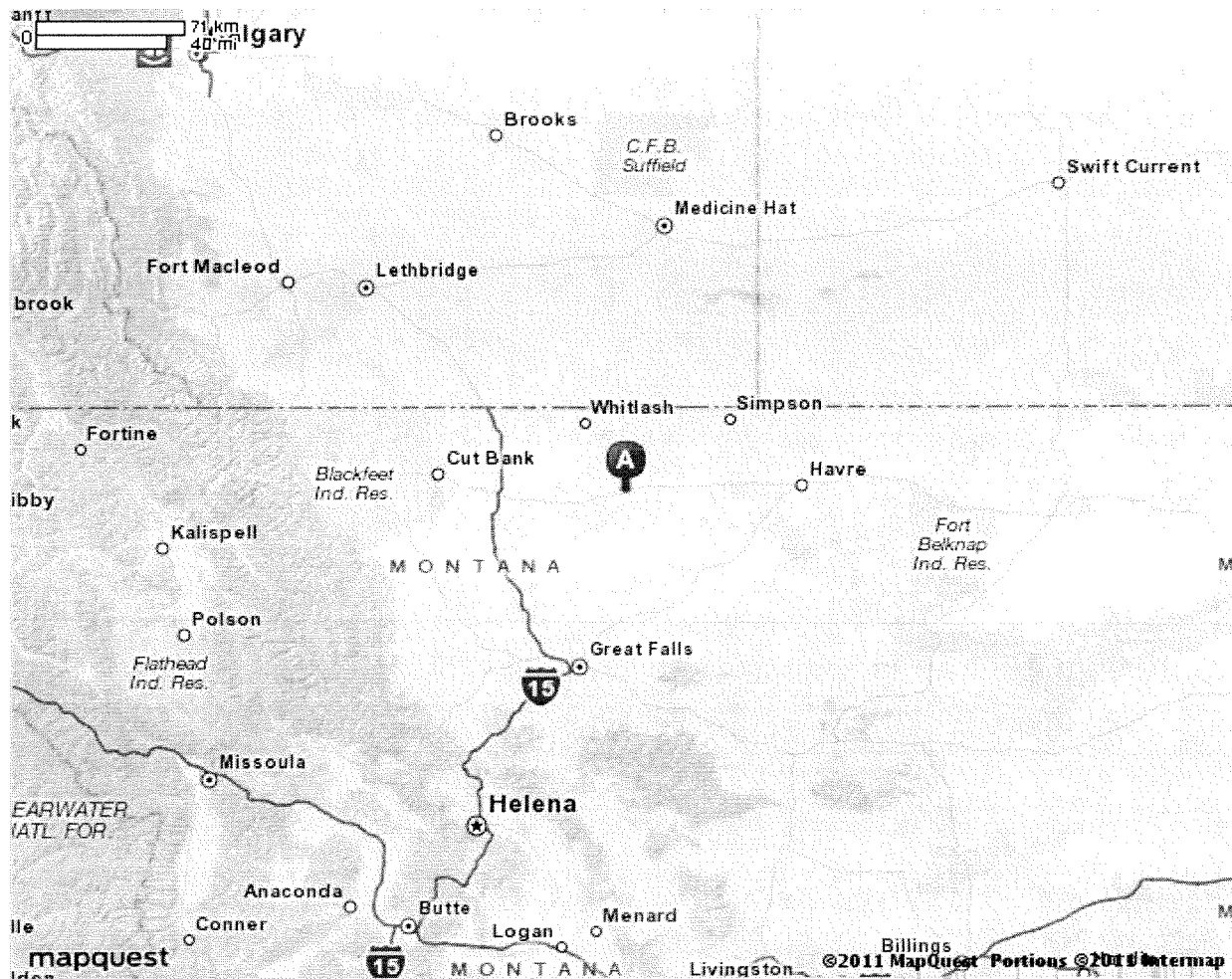
Notes:

- a) LACSLink updated the address from a rural-style (RR 1 Box 2) to a city-style address (123 Main St).
- b) Address does not receive mail but delivery is made to an alternate address like a PO Box.



## Map of Chester, MT

Notes



All rights reserved. Use subject to [License/Copyright](#) | [Map Legend](#)

Directions and maps are informational only. We make no warranties on the accuracy of their content, road conditions or route usability or expeditiousness. You assume all risk of use. MapQuest and its suppliers shall not be liable to you for any loss or delay resulting from your use of MapQuest. Your use of MapQuest means you agree to our [Terms of Use](#)

List of Evidence for Hutterite colonies as USDA farm subsidy recipients

Subject: Seville Colony Inc, Cut Bank, MT 59427

Location by State: Montana

Form and Version of Evidence:

[Short Form for Original Evidence (Long Form) and New Evidence 1]

Timeframe of Evidence as Webpages: 2009-2011

Status: Confirmed as EO (Exempt Organization)

Topic: Short Form includes Findings from Original Evidence (Long Form) and  
New Evidence 1, and Conclusion from New Evidence 1

Section SF. List of Short Form of Evidence for OE and NE 1

- 1) EWG 'Search Result' and 'Farm Location(s)' webpages (10/24/2009) for data 1995-2006  
Both from Environmental Working Group's Farm Subsidy Database - [<http://farm.ewg.org/>]  
Evidence included: yes
- 2) EWG 'Ownership Interest(s)' webpage(s) (10/24/2009) for data 1995-2006  
From Environmental Working Group's Farm Subsidy Database - [<http://farm.ewg.org/>]  
Evidence included: yes
- 3) EWG dataset (7/21/2011) for data 1995-2010  
From Environmental Working Group's Farm Subsidy Database - [<http://farm.ewg.org/>]  
Evidence included: yes
- 4) IRS Exempt Organization (EO) data webpage(s) from [[www.irs.gov](http://www.irs.gov)]  
EO File URL: [<http://www.irs.gov/taxstats/charitablestats/article/0,,id=97186,00.html>]  
EO File Date (for OE): (12/7/2009 is date EO file was downloaded from IRS website to CD)  
EO File Date (for NE 1): (not included)  
Evidence included: yes
- 5) IRS EO/BMF Data Decoded page  
Evidence included: yes
- 6) Melissa Data webpage(s) (10/24/2009) and (7/21/2011) from [[www.melissadata.com](http://www.melissadata.com)]  
Evidence included: yes
- 7) Manta data webpage(s) (10/24/2009) from [[www.manta.com](http://www.manta.com)]  
Evidence included: yes
- 8) Hutterite Surnames page  
Evidence included: no
- 9) Hutterite Directory webpage(s) (10/24/2009)  
From [[www.cedrontech.com](http://www.cedrontech.com)], or link from [[www.hutterites.org](http://www.hutterites.org)]  
Evidence included: yes
- 10) Contact Information page(s)  
Evidence included: yes
- 11) MapQuest webpage(s) (5/25/2011) from [[www.mapquest.com](http://www.mapquest.com)]  
Evidence included: yes

Note:

All evidence has been introduced for the original evidence (long form) and/or the new evidence 1, except the 'Contact Information' page and the 'MapQuest' webpage which are introduced as evidence for the 'Short Form of Evidence for OE and NE 1'.

List of Evidence for Hutterite colonies as USDA farm subsidy recipients

Subject: Seville Colony Inc, Cut Bank, MT 59427

Location by State: Montana

Status: Investigation as EO (Exempt Organization)

Topic: Findings, for Section LF and Section SF, Version 1

Findings (for Section LF and Section SF, Version 1):

1:

Seville Colony Inc is confirmed as a Hutterite colony and member of the Hutterian Brethren Church based on data for ID as a Hutterite colony. IRS EO/BMF data for IRC section as 501(d) indicates Seville Colony Inc is a tax-exempt nonprofit religious organization. Seville Colony is a recognized Hutterite colony and Seville Colony is included in the Hutterite Directory.

Data for Seville Colony Inc for ID as a Hutterite colony:

1) Name: Seville Colony Inc, Cut Bank, MT 59427

2) IRS EO/BMF data:

a) Name: Seville Colony Inc, Cut Bank, MT 59427-1409

b) IRC Section:

1) IRM Table: 501(d) Apostolic and religious organization

2) SOI Table: 501(d) Apostolic and Religious Org.

3) Rocky Cape Christian Community/Hutterite colony data:

[Seville, MT, 1983 - present (note: Lehrerleut)]

4) Hutterite Directory (for Seville Colony): Seville, Box 1409, Cut Bank, MT 59427

2:

IRS EO/BMF data found and the organization name and location are the same as the USDA business name and location.

USDA Business Name and Location:

[Seville Colony Inc, Cut Bank, MT 59427]

IRS Organization Name and Location:

[Seville Colony Inc, Cut Bank, MT 59427-1409]

IRC section 501(d) indicates the organization is a tax-exempt nonprofit religious organization but the ruling date is 06/2009 so cannot confirm the organization received USDA farm subsidies during the timeframe 1995-2006 as a tax-exempt nonprofit religious organization.

3:

Comparison of IRS EO/BMF data with NCCS, Melissa Data, and TaxExemptWorld.com data: (note: NCCS data not found. One reason may be the organization was not in the database by the search date 10/24/2009 because of the ruling date 06/2009.)

[Data Date: (IRS 12/7/2009), (Melissa Data and TaxExemptWorld.com, 10/24/2009)]

[Data: EIN, Organization Name, Location by State, IRC Section, Ruling Date]

[810413345, Seville Colony Inc, MT, 501(d), 06/2009 = IRS]

[810413345, Seville Colony Inc, MT, 501(d), 06-2009 = Melissa Data]

[no data....., Seville Colony Inc, MT, 501(d), 06/2009 = TaxExemptWorld.com]

Comparison of data demonstrates all data is the same basic data.

4:

IRS EO/BMF data indicates the organization is not required to file Form 990. Data from Melissa Data and TaxExemptWorld.com for the same organization indicates the organization is not required to file Form 990. The organization is classified as IRC section 501(d) and files Form 1065 so the data for Form 990 is correct.

5:

Different Business Names:

1) Manta data: Seville Colony also does business as Seville Colony Inc

6:

Dataset for timeframe 1995-2006:

Identity of USDA farm subsidy recipient:

[Seville Colony Inc, Cut Bank, MT 59427]

USDA farm subsidy total:

1) Subsidy Total 1995-2006: \$1,317,624.51 (note: exact calculation)

2) Subsidy Payments 1995-2006 Total: \$1,317,625 (note: rounded off calculation)

IRS EO/BMF data (12/7/2009):

1) IRC Section:

a) IRM Table: 501(d) Apostolic and religious organization

b) SOI Table: 501(d) Apostolic and Religious Org.

2) Ruling Date: 06/2009

Operating As: Hutterite colony



> Findings for Section NE 1, for:  
[Seville Colony Inc, Cut Bank, MT 59427]  
(page 1)

1:

Refer to the original findings for Section LF for data. This findings includes updated data.

2:

'Farm Location(s)' (addresses on file) subsidy payments data shows a data conflict. The data conflict will not invalidate the figure [Subsidy Total 1995-2010: \$1,972,958.59] because 'Programs' (Payment Breakdown) data will validate the figure. The data is:

Total USDA - Subsidies = \$1,972,959

Subtotal, Farming Subsidies = \$1,274,743

Subtotal, Conservation Programs = \$361,925

Subtotal, Disaster Payments = \$336,291

(note: EWG will express a exact figure as a rounded off figure for their calculations)

3(a):

The Melissa Data webpage data for [Seville Colony Inc] is the same for the new data from 7/21/2011 and the original data from 10/24/2009 found in Section LF.

3(b):

Comparison of Melissa Data data with [IRS EO/BMF data and Melissa Data data as original data from Section LF]:

[Data Date: (Melissa Data 7/21/2011), (IRS 12/7/2009, Melissa Data 10/24/2009)]

[Data: EIN, Organization Name, Location by State, IRC Section, Ruling Date]

[810413345, Seville Colony Inc, MT, 501(d), 06/2009 = IRS]

[810413345, Seville Colony Inc, MT, 501(d), 06-2009 = Melissa Data]

[810413345, Seville Colony Inc, MT, 501(d), 06-2009 = Melissa Data (7/21/2011)]

Comparison of data demonstrates all data is the same basic data.

3(c):

Melissa Data address comparison:

[Seville Colony Inc, PO Box 1409, Cut Bank, MT 59427-1409 = Melissa Data (10/24/2009)]

[Seville Colony Inc, PO Box 1409, Cut Bank, MT 59427-1409 = Melissa Data (7/21/2011)]

Comparison of data demonstrates the addresses are the same.

3(d):

The Employer Identification Number (EIN) from 3(b) is the same for all 3 datasets so the data is for the same organization. The comparison data for Melissa Data in 3(b) and 3(c) is the same from 7/21/2011 and 10/24/2009.

4:

Update for findings for IRS data (Section LF and Section NE 1):

a:

The IRS organization name and location are the same as the USDA business name and location. The IRC section is '501(d) Apostolic and religious organization' and the ruling date is 06/2009. Seville Colony Inc, Cut Bank, MT 59427, is confirmed as a tax-exempt nonprofit religious organization during the timeframe 1995-2010 when the organization received USDA farm subsidies.

b:

'Summary' data shows that the farm subsidy payment data for the calculation of the USDA farm subsidy total for 1995-2010 applies to 1995-2010.

> Findings for Section NE 1, for:  
[Seville Colony Inc, Cut Bank, MT 59427]  
(page 2)

5:

Melissa Data can be established as a valid data source for IRS data from [Findings for documentation as evidence for Hutterite colonies as USDA farm subsidy recipients] that will establish that there are 100 organizations with IRS EO/BMF data and Melissa Data data with the same IRS Employer Identification Number (EIN) and Melissa Data data that can be converted to decoded IRS EO/BMF data, so the data is for the same organization.

> Conclusion for Section NE 1, for:  
[Seville Colony Inc, Cut Bank, MT 59427]  
(page 1)

1:

This conclusion is a updated version of the original conclusion for Section LF so refer to this updated conclusion as the new conclusion for Section LF. This conclusion includes a updated dataset with data for timeframe 1995-2010.

2(a):

Seville Colony Inc, Cut Bank, MT 59427, is confirmed as a tax-exempt nonprofit religious organization during the timeframe 1995-2010 when the organization received USDA farm subsidies. The organization's IRC section is '501(d) Apostolic and religious organization' and the ruling date is 06/2009.

2(b):

'Summary' data shows that the farm subsidy payment data for the calculation of the USDA farm subsidy total for 1995-2010 applies to 1995-2010.

3:

Dataset for timeframe 1995-2010:

Identity of USDA farm subsidy recipient:

[Seville Colony Inc, Cut Bank, MT 59427]

USDA farm subsidy total:

- 1) Subsidy Total 1995-2010: \$1,972,958.59 (note: exact calculation)
- 2) Subsidy Payments 1995-2010 Total: \$1,972,959 (note: rounded off calculation)  
(note: 'Subsidy Payments' data shows a data conflict but 'Programs' (Payment Breakdown) data will validate the 'Subsidy Total' figure)
- 3) 'Summary' data shows that the farm subsidy payment data for the calculation of the USDA farm subsidy total for 1995-2010 applies to 1995-2010. So, a calculation for financial compensation will need to consider the ruling date 06/2009.
- 4) Total USDA Subsidies 2010: \$54,650 (note: rounded off calculation)

IRS EO/BMF data (12/7/2009):

1) Name:

[Seville Colony Inc, PO Box 1409, Cut Bank, MT 59427-1409]

2) Employer Identification Number (EIN): 810413345

3) IRC Section: 501(d) Apostolic and religious organization

4) Ruling Date: 06/2009

Melissa Data (7/21/2011):

1) Name:

[Seville Colony Inc, PO Box 1409, Cut Bank, MT 59427-1409]

2) Tax I.D. Number: 810413345

3) IRS Subsection: 501(d) - A religious and apostolic association.

4) Exempt Since: 06-2009

Operating As: Hutterite colony as a tax-exempt nonprofit religious organization

> Conclusion for Section NE 1, for:  
[Seville Colony Inc, Cut Bank, MT 59427]  
(page 2)

4:

Identification data:

Name: Seville Colony Inc, Cut Bank, MT 59427

Data from Section LF and Section NE 1:

IRS EO/BMF data and Melissa Data:

[Seville Colony Inc, PO Box 1409, Cut Bank, MT 59427-1409]

Hutterite Directory (for Seville Colony): Seville, Box 1409, Cut Bank, MT 59427

Different Business Names:

1) Manta data: Seville Colony also does business as Seville Colony Inc  
[Seville Colony, Pardue Rd, Cut Bank, MT 59427]

# environmental working group's Farm Subsidy Database



178,688,636

## **NEW 2007 Direct Payment Subsidy Overview**

### **NEW Press Release**


[2008 Farm Subsidy Database Update](#)

[2008 Summary](#)

[2008 News Release](#)

[EWG's Policy Analysis Database](#)

**READ MULCH**  
Updates, commentary,  
& your feedback



**NEW!**

- [Full Disclosure: Who really benefits from federal farm subsidies](#)
- [What's in the new Farm Bill 2007 Database?](#)
- [New Farm Bill Web Site Generates Media Storm](#)

[Congressional District Ranking](#)

## **EWG Farm Subsidy Database**

Corporate Subsidy Recipients 1 to 1 of 1 in Montana

Business Name: SEVILLE COLONY

Rank	Name	Location	Subsidy Total 1995-2006
1	<a href="#">Seville Colony Inc</a>	Cut Bank, MT 59427	\$ 1,317,624.51

### **Related Content**

Farms Receiving Government

Payments

Speech: Farm Policy For The Rest of

Us

# environmental working group's Farm Subsidy Database



178,688,841

## NEW 2007 Direct Payment Subsidy Overview

### NEW Press Release

[2008 Farm Subsidy Database Update](#)


[2008 Summary](#)

[2008 News Release](#)

[EWG's Policy Analysis Database](#)

### READ MULCH

Updates, commentary,  
& your feedback



**NEW!**

- [Full Disclosure: Who really benefits from federal farm subsidies](#)
- [What's in the new Farm Bill 2007 Database?](#)
- [New Farm Bill Web Site Generates Media Storm](#)

[Congressional District Ranking](#)

## Related Content

Farms Receiving Government

Payments

Speech: Farm Policy For The Rest of  
Us

## USDA subsidy information for Seville Colony Inc

**Seville Colony Inc:** [Summary](#) | [Programs](#) | [Programs by year](#) | [Farm Location\(s\)](#) | [Ownership Interest\(s\)](#)

## Addresses on file with USDA for Seville Colony Inc

USDA county office from which subsidies were paid:	Subsidy Payments 1995-2006	Most recent address on file in USDA county office
Glacier County, Montana	\$1,317,625	Seville Colony Inc Cut Bank, MT 59427
<b>Total</b>	<b>\$1,317,625</b>	

# environmental working group's Farm Subsidy Database



178,688,877

## NEW 2007 Direct Payment Subsidy Overview

### NEW Press Release

[2008 Farm Subsidy Database Update](#)

[2008 Summary](#)

[2008 News Release](#)

[EWG's Policy Analysis Database](#)

## READ MULCH

Updates, commentary,  
& your feedback

NEW!

- [Full Disclosure: Who really benefits from federal farm subsidies](#)
- [What's in the new Farm Bill 2007 Database?](#)
- [New Farm Bill Web Site Generates Media Storm](#)

[Congressional District Ranking](#)

## Related Content

[Farms Receiving Government](#)

[Payments](#)

[Speech: Farm Policy For The Rest of](#)

[Us](#)

## USDA subsidy information for Seville Colony Inc

[Seville Colony Inc: Summary](#) | [Programs](#) | [Programs by year](#) | [Farm Location\(s\)](#) | [Ownership Interest\(s\)](#)

## Ownership shares for Seville Colony Inc

Pick year for ownership information

USDA county office/Ownership:	Percentage Share*
<b>Seville Colony Inc</b> <b>ownership information from 2006</b> <b>Glacier County, Montana</b>	
<a href="#">Members Of Seville Colony Inc</a> Cut Bank, MT 59427	<b>100.00 %</b>

\* According to USDA percentage shares for ownership may not reflect share of subsidy payments. EWG review shows that share information on file with USDA may not always equal 100 percent.

# environmental working group's Farm Subsidy Database



**178,688,918**

## **NEW 2007 Direct Payment Subsidy Overview**

### **NEW Press Release**

[2008 Farm Subsidy Database Update](#)

[2008 Summary](#)

[2008 News Release](#)

[EWG's Policy Analysis Database](#)

## **READ MULCH**

Updates, commentary,  
& your feedback

**NEW!**

- [Full Disclosure: Who really benefits from federal farm subsidies](#)
- [What's in the new Farm Bill 2007 Database?](#)
- [New Farm Bill Web Site Generates Media Storm](#)

[Congressional District Ranking](#)

## **Related Content**

Farms Receiving Government

Payments

Speech: Farm Policy For The Rest of  
Us

## **USDA subsidy information for Members Of Seville Colony Inc**

**Members Of Seville Colony Inc:** [Farm Location\(s\)](#) | [Recipient ownership share\(s\)](#)

### **Recipient's ownership share(s)**

Recipient:	County	Percentage Share*
<a href="#">Seville Colony Inc</a>	Glacier County, Montana	100.0 %

\* Percentage share information is from 2006. According to USDA percentage shares for ownership may not reflect share of subsidy payments. EWG review shows that share information on file with USDA may not equal 100 percent.





## EWG Farm Subsidy Database

Corporate Subsidy Recipients **1** to **1** of **1** in Montana

Business Name: **SEVILLE**

Rank	Name	Location	Subsidy Total 1995-2010
1	<u>Seville Colony Inc</u>	Cut Bank, MT 59427	\$ 1,972,958.59

Note: The information on conservation spending for 2010 is incomplete due to missing data from USDA's Natural Resource Conservation Service. Payment data currently are not included for the Environmental Quality Incentives Program, but will be added once NRCS makes it available.

The information provided for the Wetland Reserve Program (WRP) provides an inaccurate picture of how WRP payments are distributed. USDA's Natural Resource Conservation Service uses title companies as intermediaries to finalize wetlands easements under the Wetlands Reserve Program. As a result, the data provided to us shows large sums of money going to these title companies. In reality, the payments are ultimately distributed to landowners participating in the WRP.

Unfortunately, NRCS has not provided the data to show where these farms and wetlands are located or which farmers or landowners are enrolling in the program, so EWG is unable to allocate these large sums of money to individuals beyond the title companies. Therefore, these companies skew the conservation rankings and payment concentration, which EWG cannot avoid unless and until NRCS makes available the additional farm attribution data. Therefore, we have not included WRP payments in the 2010 data update.

Finally, we have separated data on farm commodity, disaster and conservation payments in order to provide a more accurate picture of top recipients and concentration of payments among the three main categories of USDA programs.

USDA subsidy information for **Seville Colony Inc****Addresses on file with USDA for Seville Colony Inc**

USDA county office from which subsidies were paid:	Subsidy Payments 1995-2010	Most recent address on file in USDA county office
Unknown county in Montana	\$0	Seville Colony Inc Cut Bank, MT 59427
Glacier County, Montana	\$1,756,419	Seville Colony Inc Cut Bank, MT 59427
<b>Total</b>	<b>\$1,972,959</b>	

**Note:** The information on conservation spending for 2010 is incomplete due to missing data from USDA's Natural Resource Conservation Service. Payment data currently are not included for the Environmental Quality Incentives Program, but will be added once NRCS makes it available.

The information provided for the Wetland Reserve Program (WRP) provides an inaccurate picture of how WRP payments are distributed. USDA's Natural Resource Conservation Service uses title companies as intermediaries to finalize wetlands easements under the Wetlands Reserve Program. As a result, the data provided to us shows large sums of money going to these title companies. In reality, the payments are ultimately distributed to landowners participating in the WRP.

Unfortunately, NRCS has not provided the data to show where these farms and wetlands are located or which farmers or landowners are enrolling in the program, so EWG is unable to allocate these large sums of money to individuals beyond the title companies. Therefore, these companies skew the conservation rankings and payment concentration, which EWG cannot avoid unless and until NRCS makes available the additional farm attribution data. Therefore, we have not included WRP payments in the 2010 data update.

Finally, we have separated data on farm commodity, disaster and conservation payments in order to provide a more accurate picture of top recipients and concentration of payments among the three main categories of USDA programs.

**Seville Colony Inc received payments totaling \$1,972,959 from 1995 through 2010**

Year	Conservation Subsidies	Disaster Subsidies	Commodity Subsidies	Total USDA Subsidies 1995-2010
1995	\$0	\$4,011	\$50,000	\$54,011
1996	\$0	\$0	\$35,358	\$35,358
1997	\$3,500	\$0	\$40,641	\$44,141
1998	\$12,813	\$0	\$107,260	\$120,073
1999	\$3,500	\$0	\$139,532	\$143,032
2000	\$0	\$58,475	\$121,442	\$179,917
2001	\$0	\$86,609	\$108,093	\$194,702
2002	\$0	\$9,403	\$67,225	\$76,628
2003	\$0	\$80,447	\$70,523	\$150,970
2004	\$0	\$-447	\$100,377	\$99,930
2005	\$6,192	\$42,278	\$97,026	\$145,496
2006	\$3,089	\$0	\$79,559	\$82,648
2007	\$0	\$0	\$55,701	\$55,701
2008	\$207,259	\$52,956	\$40,465	\$300,680
2009	\$125,572	\$0	\$109,451	\$235,023
2010	\$0	\$2,559	\$52,091	\$54,650
<b>Total</b>	<b>\$361,925</b>	<b>\$336,291</b>	<b>\$1,274,743</b>	<b>\$1,972,959</b>

**Crop Summary for Seville Colony Inc**

Crop	Payments 1995-2010
Wheat Subsidies**	\$630,751
Barley Subsidies**	\$317,989
Dairy Program Subsidies	\$163,174
Dry Pea Subsidies	\$48,751
Canola Subsidies**	\$19,258
Livestock Subsidies	\$16,866
Wool Subsidies	\$8,046
Sheep Meat Subsidies	\$4,526
Oat Subsidies**	\$2,171

---

**Counties where payments were made from**


---

County	Subsidy Payments 1995-2010
Unknown county in Montana	\$0
Glacier County, Montana	\$1,756,419
<b>Total</b>	<b>\$1,972,959</b>

**Note:** The information on conservation spending for 2010 is incomplete due to missing data from USDA's Natural Resource Conservation Service. Payment data currently are not included for the Environmental Quality Incentives Program, but will be added once NRCS makes it available.

The information provided for the Wetland Reserve Program (WRP) provides an inaccurate picture of how WRP payments are distributed. USDA's Natural Resource Conservation Service uses title companies as intermediaries to finalize wetlands easements under the Wetlands Reserve Program. As a result, the data provided to us shows large sums of money going to these title companies. In reality, the payments are ultimately distributed to landowners participating in the WRP.

Unfortunately, NRCS has not provided the data to show where these farms and wetlands are located or which farmers or landowners are enrolling in the program, so EWG is unable to allocate these large sums of money to individuals beyond the title companies. Therefore, these companies skew the conservation rankings and payment concentration, which EWG cannot avoid unless and until NRCS makes available the additional farm attribution data. Therefore, we have not included WRP payments in the 2010 data update.

Finally, we have separated data on farm commodity, disaster and conservation payments in order to provide a more accurate picture of top recipients and concentration of payments among the three main categories of USDA programs.

USDA subsidy information for **Seville Colony Inc****Payment Breakdown**

Subsidy Program	Total Payments 1995-2010
<b>Total USDA - Subsidies</b>	<b>\$1,972,959</b>
<i>Subtotal, Farming Subsidies</i>	<b>\$1,274,743</b>
<i>Subtotal, Conservation Programs</i>	<b>\$361,925</b>
<i>Subtotal, Disaster Payments</i>	<b>\$336,291</b>

**Commodity subsidy breakdown**

Subsidy Program	Total Payments 1995-2010
<b>Subtotal, Farming Subsidies</b>	<b>\$1,274,743</b>
<i>Total Direct Payments</i>	<b>\$320,036</b>
Direct Program Payments - 2008 Farm Bill	\$80,036
Direct Payment - Barley	\$54,984
Direct Payment - Canola	\$444
Direct Payment - Wheat	\$184,572
<i>Total Counter Cyclical Payments</i>	<b>\$18,947</b>
Counter Cyclical Payment - Barley	\$18,947
Counter Cyclical Payment - Wheat	\$0
<i>Production Flexibility Contracts</i>	<b>\$325,041</b>
Production Flexibility - Barley	\$54,852
Production Flexibility - Oats	\$272
Production Flexibility - Wheat	\$269,917
<i>Mkt. Loss Asst. - Commodity Crops</i>	<b>\$139,888</b>
Market Loss Assistance - Barley	\$10,237
Market Loss Assistance - Oats	\$135
Market Loss Assistance - Wheat	\$129,516
<i>Market Loss Assistance - Non-commodity</i>	<b>\$19,030</b>
Market Loss Assistance - Dairy	\$18,222
Market Loss Assistance - Wool	\$808
<i>Oilseed Program</i>	<b>\$1,925</b>
Oilseed Program - Canola	\$1,925
<i>Deficiency Payments</i>	<b>\$263</b>
Advance Deficiency - Barley	\$17,580

Deficiency - Barley	\$-17,580
Advance Deficiency - Oats	\$263
Advance Deficiency - Wheat	\$32,157
Deficiency - Wheat	\$-32,157
<i>Loan Deficiency Payments</i>	<b>\$289,583</b>
Loan Deficiency - Barley	\$178,969
Loan Deficiency - Canola Oil	\$16,889
Loan Deficiency - Oats	\$1,501
Loan Deficiency - Wheat	\$35,539
Loan Deficiency - Wool	\$7,238
Loan Deficiency - Dry Peas	\$48,751
Loan Deficiency - Unshorn Pelts	\$697
<i>Marketing Loan Gains</i>	<b>\$11,025</b>
Market Gains Farm - Wheat	\$11,025
<i>Total Dairy Program</i>	<b>\$144,951</b>
Milk Income Loss Contract Payment	\$109,550
Milk Income Loss Transitional Payment	\$17,821
Milk Marketing Fees	\$641
Dairy Economic Loss Assistance Program	\$16,939
<i>Total Lamb Payments</i>	<b>\$3,829</b>
Lamb Meat Adjustment - Ewe	\$1,638
Lamb Meat Adjustment - Facility	\$144
Lamb Meat Adjustment - Feeder	\$939
Lamb Meat Adjustment - Ewe Lamb Replacement And Retention	\$1,008
Lamb Meat Adjustment - Rams	\$100
<i>Misc. Farm - Subsidies</i>	<b>\$43</b>
Interest Penalty Payments	\$43
<i>Hard Winter Wheat Incentive Program</i>	<b>\$182</b>
Hard Winter Wheat Incentive Payment	\$182

**Conservation subsidy breakdown**

Subsidy Program	Total Payments 1995-2010
<b>Subtotal, Conservation Programs</b>	<b>\$361,925</b>
<i>Env. Quality Incentive Program</i>	<b>\$361,925</b>
EQIP - Regular	\$351,425
EQIP - Acp	\$10,500

**Disaster subsidy breakdown**

Subsidy Program	Total Payments 1995-2010
<b>Subtotal, Disaster Payments</b>	<b>\$336,291</b>
<i>Misc. Disaster Payments</i>	<b>\$319,425</b>
Crop Disaster - Program	\$308,337

Natural Disaster - 1995	\$4,011
Non-insured Assistance	\$7,077
<i>Livestock Disaster / Emergency</i>	<b>\$9,805</b>
Emergency Livestock Feed Assistance	\$8,103
Livestock Forage Disaster Program	\$1,702
Livestock Compensation Program	\$7,061

**Note:** The information on conservation spending for 2010 is incomplete due to missing data from USDA's Natural Resource Conservation Service. Payment data currently are not included for the Environmental Quality Incentives Program, but will be added once NRCS makes it available.

The information provided for the Wetland Reserve Program (WRP) provides an inaccurate picture of how WRP payments are distributed. USDA's Natural Resource Conservation Service uses title companies as intermediaries to finalize wetlands easements under the Wetlands Reserve Program. As a result, the data provided to us shows large sums of money going to these title companies. In reality, the payments are ultimately distributed to landowners participating in the WRP.

Unfortunately, NRCS has not provided the data to show where these farms and wetlands are located or which farmers or landowners are enrolling in the program, so EWG is unable to allocate these large sums of money to individuals beyond the title companies. Therefore, these companies skew the conservation rankings and payment concentration, which EWG cannot avoid unless and until NRCS makes available the additional farm attribution data. Therefore, we have not included WRP payments in the 2010 data update.

Finally, we have separated data on farm commodity, disaster and conservation payments in order to provide a more accurate picture of top recipients and concentration of payments among the three main categories of USDA programs.

USDA subsidy information for **Seville Colony Inc****Ownership shares for Seville Colony Inc**

Pick year for ownership information

USDA county office/Ownership:	Percentage Share*
Seville Colony Inc ownership information from 2010 Glacier County, Montana	
<a href="#">Debbie P Hofer</a>	N/A*
<a href="#">Delila W Wipf</a>	N/A*
<a href="#">Ben S Waldner</a>	N/A*
<a href="#">Josephine T Kleinsasser</a>	N/A*
<a href="#">Joseph J Hofer</a>	N/A*
<a href="#">Katie E Hofer</a>	N/A*
<a href="#">John J Hofer</a>	N/A*
<a href="#">Mary P Mandel</a>	N/A*
<a href="#">Rebecca J Kleinsasser</a>	N/A*
<a href="#">Annie J Kleinsasser</a>	N/A*
<a href="#">Andrew J Wipf</a>	N/A*
<a href="#">Edward G Waldner</a>	N/A*
<a href="#">Sara J Kleinsasser</a>	N/A*
<a href="#">David J Hofer</a>	N/A*
<a href="#">Katie J Hofer</a>	N/A*
<a href="#">George G Waldner</a>	N/A*
<a href="#">Tim J Kleinsasser</a>	N/A*
<a href="#">Mary J. Hofer</a>	N/A*
<a href="#">Thomas J Wipf</a>	N/A*
<a href="#">Sam G Waldner</a>	N/A*
<a href="#">John J Kleinsasser</a>	N/A*
<a href="#">Matthew J Kleinsasser</a>	N/A*
<a href="#">Helen J Kleinsasser</a>	N/A*
<a href="#">Ida G Waldner</a>	N/A*
<a href="#">Dora J Kleinsasser</a>	N/A*
<a href="#">Clara P Waldner</a>	N/A*



---

<u>Susanna J Wipf</u>	N/A*
<u>Matilda J Kleinsasser</u>	N/A*
<u>Mary J Kleinsasser</u>	N/A*
<u>Rebecca J Waldner</u>	N/A*
<u>Mike M Kleinsasser</u>	N/A*
<u>Joe G Hofer</u>	N/A*
<u>Katie J Hofer</u>	N/A*
<u>Frieda J Hofer</u>	N/A*
<u>Amanda P Hofer</u>	N/A*
<u>Lydia D Hofer</u>	N/A*
<u>Rhonda W Wipf</u>	N/A*
<u>John J Kleinsasser</u>	N/A*
<u>Katie J Hofer</u>	N/A*
<u>Mike J Kleinsasser</u>	N/A*
<u>Sarah J Wipf</u>	N/A*
<u>Mary J Hofer</u>	N/A*
<u>Rachel J Kleinsasser</u>	N/A*
<u>Susanna G Wipf</u>	N/A*
<u>Paul J Hofer</u>	N/A*
<u>Susanna M Kleinsasser</u>	N/A*
<u>June J Hofer</u>	N/A*
<u>Hardy M Kleinsasser</u>	N/A*
<u>Helen Kleinsasser</u>	N/A*
<u>Diane J Hofer</u>	N/A*
<u>Bertha G Kleinsasser</u>	N/A*
<u>Joseph T Wipf</u>	N/A*
<u>Thomas T Wipf</u>	N/A*
<u>Mathew T Wipf</u>	N/A*
<u>Lisa G Waldner</u>	N/A*
<u>Walter G Waldner</u>	N/A*
<u>Linda M Kleinsasser</u>	N/A*
<u>Margaret G Waldner</u>	N/A*
<u>Tamera E Waldner</u>	N/A*
<u>Kevin J Kleinsasser</u>	N/A*
<u>Laura J Kleinsasser</u>	N/A*
<u>Abigail S Waldner</u>	N/A*
<u>Marie E Waldner</u>	N/A*
<u>Andy G Hofer</u>	N/A*
<u>Steven G Hofer</u>	N/A*
<u>George G Hofer</u>	N/A*
<u>Lorna G Waldner</u>	N/A*
<u>Jason E Waldner</u>	N/A*

<u>Karen E Waldner</u>	N/A*
<u>Sarah E Waldner</u>	N/A*
<u>Martha S Waldner</u>	N/A*
<u>Sandra T Kleinsasser</u>	N/A*
<u>Susan S Waldner</u>	N/A*
<u>Richard J Kleinsasser</u>	N/A*
<u>Annie J Hofer</u>	N/A*
<u>Martha M Kleinsasser</u>	N/A*
<u>John J Kleinsasser</u>	N/A*
<u>George J Hofer</u>	N/A*
<u>Michael G Hofer</u>	N/A*
<u>Steven J Kleinsasser</u>	N/A*
<u>Hilda M Kleinsasser</u>	N/A*
<u>Amy S Waldner</u>	N/A*
<u>Jacob M Kleinsasser</u>	N/A*
<u>Jesiah M Kleinsasser</u>	N/A*
<u>Julie M Kleinsasser</u>	N/A*
<u>Aaron M Kleinsasser</u>	N/A*
<u>Katie M Kleinsasser</u>	N/A*
<u>Kandra M Kleinsasser</u>	N/A*
<u>Krystal M Kleinsasser</u>	N/A*
<u>Jacob J Wipf</u>	N/A*
<u>Dora M Kleinsasser</u>	N/A*

\* According to USDA percentage shares for ownership may not reflect share of subsidy payments. EWG review shows that share information on file with USDA may not always equal 100 percent. Most recent percentage share information is from 2008. Future release of this information was barred by law in the 2008 Farm Bill.

**Note:** The information on conservation spending for 2010 is incomplete due to missing data from USDA's Natural Resource Conservation Service. Payment data currently are not included for the Environmental Quality Incentives Program, but will be added once NRCS makes it available.

The information provided for the Wetland Reserve Program (WRP) provides an inaccurate picture of how WRP payments are distributed. USDA's Natural Resource Conservation Service uses title companies as intermediaries to finalize wetlands easements under the Wetlands Reserve Program. As a result, the data provided to us shows large sums of money going to these title companies. In reality, the payments are ultimately distributed to landowners participating in the WRP.

Unfortunately, NRCS has not provided the data to show where these farms and wetlands are located or which farmers or landowners are enrolling in the program, so EWG is unable to allocate these large sums of money to individuals beyond the title companies. Therefore, these companies skew the conservation rankings and payment concentration, which EWG cannot avoid unless and until NRCS makes available the additional farm attribution data. Therefore, we have not included WRP payments in the 2010 data update.

Finally, we have separated data on farm commodity, disaster and conservation payments in order to provide a more accurate picture of top recipients and concentration of payments among the three main categories of USDA programs.

1990021150000000000501000000	00010	09	
695 BITTERROOT CHAPTE			
521835861SERVICE CORPS OF RETIRED EXECUTIVES ASSOCIATION			
% FEDERAL OFFICE BLDG	10 W 15TH ST STE 1100		HELENA
MT59626-970332590391	1990021155680000000101000000	00020	09
271 SCORE CHAPTER HEL			
521775668SERVICE CORPS OF RETIRED EXECUTIVES ASSOCIATION			
100 POLY DRIVE MCDONALD HALL 108	BILLINGS		MT59101-000032590392
199002115568123000501000000	94020	09	
272 SCORE CHAPTER BIL			
521775665SERVICE CORPS OF RETIRED EXECUTIVES ASSOCIATION			
2000 COMMERCE WAY	BOZEMAN		MT59715-750032590392
199002115568123000501000000	94020	09	
263 SCORE CHAPTER BOZ			
521775650SERVICE CORPS OF RETIRED EXECUTIVES ASSOCIATION			
PO BOX 2127	GREAT FALLS		MT59403-212732590392
19900211556812300050100000020080900020	0900000000000000000000000000000000000000		
00000000000000	117 SCORE CHAPTER GRE		
810505001SET FREE CHRISTIAN FELLOWSHIP INC			
PO BOX 6122	GREAT FALLS		MT59406-612200000337
1996081100010000000101000000	00060	12	
X99Z			
810294920SEVEN FIFTY CLUB			
LOCAL	FLAXVILLE		MT59222-000000000433
197504200317000000013200000020011200000	1200000000000000000000000000000000000000		
00000000000000			
810413345SEVILLE COLONY INC			
PO BOX 1409	CUT BANK		MT59427-140900004031
2009062000000000000101000000	00000	12	
X99			
810495141SHANE CHADWICK MEMORIAL SCHOLARSHIP FUND			
% HELEN CHADWICK	PO BOX 667		CHESTER
MT59522-066700000331	1996021049940400000101000000020081231001		
120000000002663300000000001071	B82B		
383683407SHARE THE SPIRIT			
% TONI YOUNG	PO BOX 1341		POLSON
MT59860-134100000331	2003091150000000000101000000020080300020		
0300000000000000000000000000000000000000	00		
710879337SHARE-PREGNANCY AND INFANT LOSS SUPPORT INC			
% RILLA D ESBJORNSON	235 MARILYN CT		BOZEMAN
MT59718-000000000331	2003051150000000000101000000020081211020		
120000000000207700000000002950	00000000002950 F60		
261417396SHEC COMMUNITY CENTER			
% JOHN ERBELE	1919 NORTH AVE W		
MISSOULA	MT59801-553300000331		
200802116000000000010120101220081200020	1200000000000000000000000000000000000000		
00000000000000	P28		
816018312SHEET METAL WORKERS INTERNATIONAL ASSOCIATION			
% DUSTIN F RAYMOND	306 SOUTH DOUGLAS STREET		
GLENDIVE	MT59330-165201480593		
19670520026326427950100000020071200020	1200000000000000000000000000000000000000		
00000000000000	140 SMW		
810378730SHEET METAL WORKERS INTERNATIONAL ASSOCIATION			
% JAMES R RYAN	5250 N MONTANA AVE		HELENA
MT59602-703301480593	19401020026326427950100000020081256010		
120000000068406300000001022209	00000001009908		103 SMW

IRS EO/BMF Data Decoded

Subject: Seville Colony Inc, Cut Bank, MT 59427

EO/BMF Name: Seville Colony Inc

EO File URL: [http://www.irs.gov/taxstats/charitablestats/article/0,,id=97186,00.html]

EO File by State: Montana

EO File MS-DOS Name: EO\_MT.EXE

EO File Updated: 11-12-09

EO File Date: 12/7/09

EO File EO/BMF Data Sequence:

810413345SEVILLE COLONY INC

PO BOX 1409

CUT BANK

MT59427-140900004031

200906200000000000101000000

00000 12

X99

Note:

The font of this data sequence, as Times New Roman, is not the same as the font of the original EO/BMF data so the spacing steps of this data sequence may be different from the original EO/BMF data. The data fields are the same as the original EO/BMF data.

EO/BMF data sequence decoded for EIN, IRC Section, and Ruling Date:

<u>EO/BMF Data</u>	<u>EO/BMF Data Field</u>
810413345	Employer Identification Number (EIN)
SEVILLE COLONY INC	Primary Name of Organization
(no data)	In Care of Name (CO) (if present)
PO BOX 1409	Street Address
CUT BANK	City
MT	State
59427-1409	Zip Code (note: Zip+4)
0000	Group Exemption Number (GEN)
40	Subsection Code (SS)
3	Affiliation Code (AF)
1	Classification Code(s) (CL)
200906	Ruling Date (RD)

<u>Subsection Code</u>	<u>Classification Code</u>	<u>IRC Section (IRM Table)</u>	<u>IRC Section (SOI Table)</u>
40	1	501(d) Apostolic and religious organization	501(d) Apostolic and Religious Org.

<u>Ruling Date Data</u>	<u>Ruling Date Data Form</u>	<u>Ruling Date</u>
200906	YYYYMM (year and month)	06/2009

[Sign In](#) | [Cart](#) | [Newsletters](#)

1-800-MELISSA

[Products](#)[Solutions](#)[Downloads & Trials](#)[Support](#)[Resources](#)

*Reverse Phone Append*  
You have a list of phone numbers  
but need addresses.

**Start Today**

## Nonprofit Organization Lookup

Enter a 5-digit ZIP Code, organization name or 9-digit Tax ID

SEVILLE COLONY INC	
Address	PO BOX 1409 CUT BANK, MT 59427-1409 <a href="#">MapG</a> <a href="#">MapY</a> <a href="#">MapV</a>
IRS Subsection	501(d) - A religious and apostolic association.
Type of Organization	Corporation
Deductibility	Contributions are NOT deductible
Tax I.D. Number	810413345
Exempt Since	06-2009
Form 990 Requirement	Not required to file 990
Classification	Religion Related, Spiritual Development N.E.C.
Share with others information about this Nonprofit - like the web site, e-mail address, how to donate or any corrections to the data shown.	
<input type="button" value="Post a Message"/>	

## Messages

[How Can We Improve this Lookup?](#) | [Email to a Friend](#) | [Lookups Forum](#) | [Terms of Use](#)



1-800-MELISSA

[Sign In](#) | [Cart](#) | [Newsletters](#) | [Search](#)



[Products](#) [Solutions](#) [Downloads & Trials](#) [Support](#) [Resources](#) [Lookups](#) [Contact Us](#)



# Reverse Phone Append

You have a list of phone numbers  
but need addresses.

[Start Today](#)

## Nonprofit Organization Lookup

[Help](#)

[Index](#)

Enter a 5-digit ZIP Code, organization name or 9-digit Tax ID

[Submit](#)

SEVILLE COLONY INC	
Address	PO BOX 1409 CUT BANK, MT 59427-1409 <a href="#">MapG</a> <a href="#">MapY</a> <a href="#">MapV</a>
IRS Subsection	501(d) - A religious and apostolic association.
Type of Organization	Corporation
Deductibility	Contributions are NOT deductible
Tax I.D. Number	810413345
Exempt Since	06-2009
Form 990 Requirement	Not required to file 990
Classification	Religion Related, Spiritual Development N.E.C.
Share with others information about this Nonprofit - like the web site, e-mail address, how to donate or any corrections to the data shown.	
<a href="#">Post a Message</a>	

Messages

[How Can We Improve this Lookup?](#) | [Email to a Friend](#) | [Lookups Forum](#) | [Terms of Use](#)

**MELISSA DATA**[Sign In](#) | [Cart](#) | [Newsletters](#) | [Search](#)

1-800-MELISSA

[Products](#)[Solutions](#)[Downloads & Trials](#)[Support](#)[Resources](#)[Lookups](#)[Contact Us](#)**Free Lookups**[Home](#) > [Lookups](#) > Nonprofit Organization Lookup[Help](#)

## Looking for your next best customers?

B-2-C, B-2-B, or B-2-E, we've got your preferred mailing territory covered.

**Start Today**Enter a 5-digit ZIP Code,  
organization name or 9-digit Tax ID**Use this LookUp to:**


- Find information on over 1.4 million registered nonprofit organizations in the United States
- Get organization name, assets, income, and IRS subsection
- Select organization for contact name and address, type of foundation and organization
- Get deductibility status, classification, Form 990, and more

**SEVILLE COLONY INC****PO BOX 1409**Address **CUT BANK, MT 59427-1409**[MapG](#) [MapY](#) [MapV](#)IRS Subsection **501(d) - A religious and apostolic association.**Type of Organization **Corporation**Deductibility **Contributions are NOT deductible**Tax I.D. Number **810413345**Exempt Since **06-2009**Form 990 Requirement **Not required to file 990**Classification **Religion Related, Spiritual Development N.E.C.**

Share with others information about this Nonprofit - like the web site, e-mail address, how to donate or any corrections to the data shown.

[Messages](#)[How Can We Improve this Lookup?](#) | [Send to a Friend](#) | [Lookups Forum](#) | [Terms of Use](#)






Find out why **Priority Mail®**  
Flat Rate Boxes are *A simpler way to ship.*

©2009 United States Postal Service. Eagle symbol and logotype are registered trademarks of the United States Postal Service.

[LEARN MORE ▶](#)



[Home](#) | [About Us](#) | [myManta](#) | [FAQ](#) | [View Cart](#) | [My Profile](#)

Login:

Not a member? [Learn more.](#)

Saturday, Oct. 24, 2009  
63,778,867 companies



**New! Manta Featured Listings. 30-Day Free Trial**

**COMPANIES:** U.S., Australia, Canada, U.K., Worldwide

**RESOURCES:** Video, Jobs, Reports, White Papers | **JOIN US:** Twitter, Facebook

U.S. business name, category, location...

**Search**

**BUSINESS CENTERS:** Small Biz, Sales Expertise, HR, Travel, Career, Tech

U.S. » Cut Bank, MT » Associations/Non-Profits » Religious Organizations » Churches » Seville Colony

## Seville Colony (Seville Colony Inc\*)

Is this your company?


These Members Work Here

Pardue Rd  
Cut Bank, MT 59427

**Phone:** (406) 336-2430

**Website:** Information not found (?)

[Claim This Profile](#)

 **Do you?**  
SAY SO

Ads by Google

[Pfizer Acquires Wyeth](#) Pfizer & Wyeth Are Now One. Working Together for a Healthier World.

[Cattle and Hog Futures](#) All you need to begin trading in the commodity meat markets

[Solar - Manufacture Sites](#) Low, Predictable Electric Bills. Pay as You Go with a Solar PPA.

The ads are not affiliated with Seville Colony

### Business Categories

Ranches in Cut Bank, MT  
Religious Organization Engaged In Wheat & Barley Farming Cattle Ranching Hog & Poultry Farming\*, All Other Animal Production

### Seville Colony Business Information [Claim This Profile](#)

Seville Colony is a private company categorized under Churches and located in Cut Bank, MT. Our records show it was established in 1983\* and incorporated in Montana\*. Current estimates show this company has an annual revenue of \$10 to 20 million and employs a staff of approximately 100 to 249.


### Also Does Business As

Seville Colony Inc\*

## HQ, Branch or Single Location

Single Location

## Annual Sales (Estimated)

 [View Details](#)

## Employees (Estimated)

100 to 249

D&B: 1\*


Save Big Today  
and Get the Technology You Need!

Click here for

**BEST DEALS**



## SIC Code and Description

 [View Details](#)

## NAICS Code and Description

112990, All Other Animal Production

## Products, Services and Brands

Information not found (?)

## State of Incorporation

Montana\*

## Years in Business

26\*

## Company Contacts

Contact Name	Gender	
George Walldner, President	M	<a href="#">Claim This Profile</a>

Click on the [reports tab](#) at the top of the page to research company background, detailed company profile, credit and financial reports for Seville Colony.

\*Data provided by D&B. © Dun and Bradstreet, Inc. All rights Reserved.

**PHILIPS**

## Related Links

Other companies named  
Seville Colony

Companies in this industry

Jobs in Cut Bank, MT

## Recent Visitors

 **YOU**  
JOIN NOW

Companies by Location: Cut Bank, Montana

[Home](#)[Notifications](#)[Reach Us](#)Keep our server humming, [Donate](#).

## HUTTERITE CONTACTS

## GO TO MAIN INDEX

- L Sage Creek, Chester, MT 59522
- L Sand Lake, Val Made, SK SON 2T0
- D Sandhills, Beiseker, AB TOM 0G0
- D Schoonover, Odessa, WA 99159
- D Scotford, Fort Saskatch, AB T8L 4A3
- D Scott, Scott, SK SOK 4A0
- L Seville, Cut Bank, MT 59427
- D Shady Lane, Wanham, AB T0H 3P0
- S Shady Lane, Treherne, MB ROG 2V0
- L Shamrock, Bow Island, AB T0K 0G0
- S Shamrock, Carpenter, SD 57322-8200
- S Shannon, Winfred, SD 57076-7005
- D Silver Creek, Ferintosh, AB T0B 1M0
- L Silver Sage, Foremost, AB T0K 0X0
- S Silverwinds, Sperling, MB ROG 2M0
- D Simmie, Admiral, SK SON 0B0
- S Skyview, Miami, MB ROG 1H0
- L Smiley, Smiley, SK SOL 2Z0
- D Smoky Lake, Smoky Lake, AB T0A
- 3C0
  - S Sommerfeld, High Bluff, MB ROH 0K0
  - S Souris River, Elgin, MB ROK 0T0
  - L South Bend, Alliance, AB T0B 0A0
  - D South Peace, Farmington, BC VOC
- 1N0
  - L Sovereign, Rosetown, SK SOL 2V0
  - S Spink, Frankfort, SD 57440-7207
  - D Spokane, Reardan, WA 99029
  - D Spring Creek, Walsh, AB T0J 3L0
  - D Spring Creek, Lewistown, MT 59479
  - S Spring Creek, Forbes, ND 58439-
- 9027
  - S Spring Hill, Neepawa, MB ROJ 1H0

**Seville** Lehrerleut

Box 1409

Cut Bank, MT 59427

Established From Rockport, Pendroy, MT 59467

[Google Map](#)**Manager Edward G. Waldner**

406-336-2430

**fax 2450****Minister George J. Waldner****School 2433**

Contact Information for Hutterite colonies as USDA farm subsidy recipients  
Subject: Seville Colony Inc, Cut Bank, MT 59427

Contact Information for [Seville Colony Inc, Cut Bank, MT 59427]

1) IRS EO/BMF data

Address:

Seville Colony Inc  
PO Box 1409  
Cut Bank, MT 59427-1409

2) Manta data

Phone: [406-336-2430]

Address:

Seville Colony/Seville Colony Inc  
Pardue Rd  
Cut Bank, MT 59427

3) Hutterite Directory

Phone:

- 1) George J. Waldner, Minister: (no data)
- 2) Edward G. Waldner, Manager: [406-336-2430]

Address:

Seville Colony  
Box 1409  
Cut Bank, MT 59427

Address verification results from [www.melissadata.com]:

1) For (1) IRS EO/BMF data: address verified

2) For (2) Manta data:

Address not verified. The street name 'Pardue' was not found.

3) For (3) Hutterite Directory:

Address verified for:

PO Box 1409  
Cut Bank, MT 59427-1409



# MAPQUEST.

## Map of Cut Bank, MT

Notes



All rights reserved. Use subject to [License/Copyright](#) | [Map Legend](#)

Directions and maps are informational only. We make no warranties on the accuracy of their content, road conditions or route usability or expeditiousness. You assume all risk of use. MapQuest and its suppliers shall not be liable to you for any loss or delay resulting from your use of MapQuest. Your use of MapQuest means you agree to our [Terms of Use](#)

List of Evidence for Hutterite colonies as USDA farm subsidy recipients

Subject: Springwater Colony Inc, Harlowton, MT 59036

Location by State: Montana

Form and Version of Evidence:

[Short Form for Original Evidence (Long Form) and New Evidence 1]

Timeframe of Evidence as Webpages: 2009-2011

Status: Confirmed as EO (Exempt Organization)

Topic: Short Form includes Findings from Original Evidence (Long Form) and  
New Evidence 1, and Conclusion from New Evidence 1

Section SF. List of Short Form of Evidence for OE and NE 1

- 1) EWG 'Search Result' and 'Farm Location(s)' webpages (10/25/2009) for data 1995-2006  
Both from Environmental Working Group's Farm Subsidy Database - [<http://farm.ewg.org/>]  
Evidence included: yes
- 2) EWG 'Ownership Interest(s)' webpage(s) (10/25/2009) for data 1995-2006  
From Environmental Working Group's Farm Subsidy Database - [<http://farm.ewg.org/>]  
Evidence included: yes
- 3) EWG dataset (7/21/2011) for data 1995-2010  
From Environmental Working Group's Farm Subsidy Database - [<http://farm.ewg.org/>]  
Evidence included: yes
- 4) IRS Exempt Organization (EO) data webpage(s) from [[www.irs.gov](http://www.irs.gov)]  
EO File URL: [<http://www.irs.gov/taxstats/charitablestats/article/0,,id=97186,00.html>]  
EO File Date (for OE): (12/7/2009 is date EO file was downloaded from IRS website to CD)  
EO File Date (for NE 1): (not included)  
Evidence included: yes
- 5) IRS EO/BMF Data Decoded page  
Evidence included: yes
- 6) Melissa Data webpage(s) (10/25/2009) and (7/21/2011) from [[www.melissadata.com](http://www.melissadata.com)]  
Evidence included: yes
- 7) Manta data webpage(s) (10/25/2009) from [[www.manta.com](http://www.manta.com)]  
Evidence included: yes
- 8) Hutterite Surnames page  
Evidence included: yes
- 9) Hutterite Directory webpage(s) (10/25/2009)  
From [[www.cedrontech.com](http://www.cedrontech.com)], or link from [[www.hutterites.org](http://www.hutterites.org)]  
Evidence included: yes
- 10) Contact Information page(s)  
Evidence included: yes
- 11) MapQuest webpage(s) (5/26/2011) from [[www.mapquest.com](http://www.mapquest.com)]  
Evidence included: yes

Note:

All evidence has been introduced for the original evidence (long form) and/or the new evidence 1, except the 'Contact Information' page and the 'MapQuest' webpage which are introduced as evidence for the 'Short Form of Evidence for OE and NE 1'.

List of Evidence for Hutterite colonies as USDA farm subsidy recipients

Subject: Springwater Colony Inc, Harlowton, MT 59036

Location by State: Montana

Status: Investigation as EO (Exempt Organization)

Topic: Findings, for Section LF and Section SF, Version 1

Findings (for Section LF and Section SF, Version 1):

1:

Springwater Colony Inc is confirmed as a Hutterite colony and member of the Hutterian Brethren Church based on data for ID as a Hutterite colony. IRS EO/BMF data for IRC section as 501(d) indicates Springwater Colony Inc is a tax-exempt nonprofit religious organization.

Springwater Colony is a recognized Hutterite colony, Hutterite surnames are found at Springwater Colony Inc, and Springwater Colony is included in the Hutterite Directory.

Data for Springwater Colony Inc for ID as a Hutterite colony:

1) Name: Springwater Colony Inc, Harlowton, MT 59036

2) EWG/USDA ownership shares data, Hutterite Surnames: Hofer, Kleinsasser, Waldner, Wipf

3) IRS EO/BMF data:

a) Name: Springwater Colony Inc, Harlowton, MT 59036-0782

b) IRC Section:

1) IRM Table: 501(d) Apostolic and religious organization

2) SOI Table: 501(d) Apostolic and Religious Org.

4) Rocky Cape Christian Community/Hutterite colony data:

[Springwater, MT, 1982 - present (note: Lehrerleut)]

5) Hutterite Directory (for Springwater Colony):

[Springwater, Box 782, Harlowton, MT 59036-0782]

2:

IRS EO/BMF data found and the organization name and location are the same as the USDA business name and location.

USDA Business Name and Location:

[Springwater Colony Inc, Harlowton, MT 59036]

IRS Organization Name and Location:

[Springwater Colony Inc, Harlowton, MT 59036-0782]

IRC section 501(d) indicates the organization is a tax-exempt nonprofit religious organization but the ruling date is 05/2009 so cannot confirm the organization received USDA farm subsidies during the timeframe 1995-2006 as a tax-exempt nonprofit religious organization.

3:

Comparison of IRS EO/BMF data with NCCS, Melissa Data, and TaxExemptWorld.com data: (note: NCCS data not found. One reason may be the organization was not in the database by the search date 10/25/2009 because of the ruling date 05/2009.)

[Data Date: (IRS 12/7/2009), (Melissa Data and TaxExemptWorld.com, 10/25/2009)]

[Data: EIN, Organization Name, Location by State, IRC Section, Ruling Date]

[810401205, Springwater Colony Inc, MT, 501(d), 05/2009 = IRS]

[810401205, Springwater Colony Inc, MT, 501(d), 05-2009 = Melissa Data]

[no data....., Springwater Colony Inc, MT, 501(d), 05/2009 = TaxExemptWorld.com]

Comparison of data demonstrates all data is the same basic data.

4:

IRS EO/BMF data indicates the organization is not required to file Form 990. Data from Melissa

Data and TaxExemptWorld.com for the same organization indicates the organization is not required to file Form 990. The organization is classified as IRC section 501(d) and files Form 1065 so the data for Form 990 is correct.

5:

Different Business Names:

1) Manta data: Springwater Colony also does business as Springwater Colony Inc

6:

Dataset for timeframe 1995-2006:

Identity of USDA farm subsidy recipient:

[Springwater Colony Inc, Harlowton, MT 59036]

USDA farm subsidy total:

1) Subsidy Total 1995-2006: \$1,276,762.53 (note: exact calculation)

2) Subsidy Payments 1995-2006 Total: \$1,276,763 (note: rounded off calculation)

IRS EO/BMF data (12/7/2009):

1) IRC Section:

a) IRM Table: 501(d) Apostolic and religious organization

b) SOI Table: 501(d) Apostolic and Religious Org.

2) Ruling Date: 05/2009

Operating As: Hutterite colony



> Findings for Section NE 1, for:  
[Springwater Colony Inc, Harlowton, MT 59036]  
(page 1)

1:

Refer to the original findings for Section LF for data. This findings includes updated data.

2:

'Farm Location(s)' (addresses on file) subsidy payments data shows a data conflict. The data conflict will not invalidate the figure [Subsidy Total 1995-2010: \$1,947,905.81] because 'Programs' (Payment Breakdown) data will validate the figure. The data is:

Total USDA - Subsidies = \$1,947,906

Subtotal, Farming Subsidies = \$1,192,038

Subtotal, Conservation Programs = \$456,540

Subtotal, Disaster Payments = \$299,328

(note: EWG will express a exact figure as a rounded off figure for their calculations)

3(a):

The Melissa Data webpage data for [Springwater Colony Inc] is the same for the new data from 7/21/2011 and the original data from 10/25/2009 found in Section LF.

3(b):

Comparison of Melissa Data data with [IRS EO/BMF data and Melissa Data data as original data from Section LF]:

[Data Date: (Melissa Data 7/21/2011), (IRS 12/7/2009, Melissa Data 10/25/2009)]

[Data: EIN, Organization Name, Location by State, IRC Section, Ruling Date]

[810401205, Springwater Colony Inc, MT, 501(d), 05/2009 = IRS]

[810401205, Springwater Colony Inc, MT, 501(d), 05-2009 = Melissa Data]

[810401205, Springwater Colony Inc, MT, 501(d), 05-2009 = Melissa Data (7/21/2011)]

Comparison of data demonstrates all data is the same basic data.

3(c):

Melissa Data address comparison:

[Springwater Colony Inc, PO Box 782, Harlowton, MT 59036-0782 = Melissa Data (10/25/2009)]

[Springwater Colony Inc, PO Box 782, Harlowton, MT 59036-0782 = Melissa Data (7/21/2011)]

Comparison of data demonstrates the addresses are the same.

3(d):

The Employer Identification Number (EIN) from 3(b) is the same for all 3 datasets so the data is for the same organization. The comparison data for Melissa Data in 3(b) and 3(c) is the same from 7/21/2011 and 10/25/2009.

> Findings for Section NE 1, for:  
[Springwater Colony Inc, Harlowton, MT 59036]  
(page 2)

4:

Update for findings for IRS data (Section LF and Section NE 1):

a:

The IRS organization name and location are the same as the USDA business name and location. The IRC section is '501(d) Apostolic and religious organization' and the ruling date is 05/2009. Springwater Colony Inc, Harlowton, MT 59036, is confirmed as a tax-exempt nonprofit religious organization during the timeframe 1995-2010 when the organization received USDA farm subsidies.

b:

'Summary' data shows that the farm subsidy payment data for the calculation of the USDA farm subsidy total for 1995-2010 applies to 1995-2010.

5:

Melissa Data can be established as a valid data source for IRS data from [Findings for documentation as evidence for Hutterite colonies as USDA farm subsidy recipients] that will establish that there are 100 organizations with IRS EO/BMF data and Melissa Data data with the same IRS Employer Identification Number (EIN) and Melissa Data data that can be converted to decoded IRS EO/BMF data, so the data is for the same organization.

> Conclusion for Section NE 1, for:  
[Springwater Colony Inc, Harlowton, MT 59036]  
(page 1)

1:

This conclusion is a updated version of the original conclusion for Section LF so refer to this updated conclusion as the new conclusion for Section LF. This conclusion includes a updated dataset with data for timeframe 1995-2010.

2(a):

Springwater Colony Inc, Harlowton, MT 59036, is confirmed as a tax-exempt nonprofit religious organization during the timeframe 1995-2010 when the organization received USDA farm subsidies. The organization's IRC section is '501(d) Apostolic and religious organization' and the ruling date is 05/2009.

2(b):

'Summary' data shows that the farm subsidy payment data for the calculation of the USDA farm subsidy total for 1995-2010 applies to 1995-2010.

3:

Dataset for timeframe 1995-2010:

Identity of USDA farm subsidy recipient:

[Springwater Colony Inc, Harlowton, MT 59036]

USDA farm subsidy total:

1) Subsidy Total 1995-2010: \$1,947,905.81 (note: exact calculation)

2) Subsidy Payments 1995-2010 Total: \$1,947,906 (note: rounded off calculation)

(note: 'Subsidy Payments' data shows a data conflict but 'Programs' (Payment Breakdown) data will validate the 'Subsidy Total' figure)

3) 'Summary' data shows that the farm subsidy payment data for the calculation of the USDA farm subsidy total for 1995-2010 applies to 1995-2010. So, a calculation for financial compensation will need to consider the ruling date 05/2009.

4) Total USDA Subsidies 2010: \$44,499 (note: rounded off calculation)

IRS EO/BMF data (12/7/2009):

1) Name:

[Springwater Colony Inc, PO Box 782, Harlowton, MT 59036-0782]

2) Employer Identification Number (EIN): 810401205

3) IRC Section: 501(d) Apostolic and religious organization

4) Ruling Date: 05/2009

Melissa Data (7/21/2011):

1) Name:

[Springwater Colony Inc, PO Box 782, Harlowton, MT 59036-0782]

2) Tax I.D. Number: 810401205

3) IRS Subsection: 501(d) - A religious and apostolic association.

4) Exempt Since: 05-2009

Operating As: Hutterite colony as a tax-exempt nonprofit religious organization

> Conclusion for Section NE 1, for:

[Springwater Colony Inc, Harlowton, MT 59036]

(page 2)

4:

Identification data:

Name: Springwater Colony Inc, Harlowton, MT 59036

Data from Section LF and Section NE 1:

IRS EO/BMF data and Melissa Data:

[Springwater Colony Inc, PO Box 782, Harlowton, MT 59036-0782]

Hutterite Directory (for Springwater Colony):

[Springwater, Box 782, Harlowton, MT 59036-0782]

Different Business Names:

1) Manta data: Springwater Colony also does business as Springwater Colony Inc

[Springwater Colony, 100 Spring Water Colony Ln, Harlowton, MT 59036]

# environmental working group's Farm Subsidy Database



178,848,379

## **NEW 2007 Direct Payment Subsidy Overview**

### **NEW Press Release**

[2008 Farm Subsidy Database Update](#)

[2008 Summary](#)

[2008 News Release](#)

[EWG's Policy Analysis Database](#)

**READ MULCH**  
Updates, commentary,  
& your feedback

**NEW!**

- [Full Disclosure: Who really benefits from federal farm subsidies](#)
- [What's in the new Farm Bill 2007 Database?](#)
- [New Farm Bill Web Site Generates Media Storm](#)

[Congressional District Ranking](#)

## **Related Content**

Farms Receiving Government

Payments

Speech: Farm Policy For The Rest of

Us

## **EWG Farm Subsidy Database**

Corporate Subsidy Recipients 1 to 1 of 1 in Montana

Business Name: SPRINGWATER

Rank	Name	Location	Subsidy Total 1995-2006
1	<a href="#">Springwater Colony Inc</a>	Harlowton, MT 59036	\$ 1,276,762.53

# environmental working group's Farm Subsidy Database



178,848,645

## NEW 2007 Direct Payment Subsidy Overview NEW Press Release

[2008 Farm Subsidy Database Update](#)

[2008 Summary](#)

[2008 News Release](#)

[EWG's Policy Analysis Database](#)

**READ MULCH**  
Updates, commentary,  
& your feedback

**NEW!**

- [Full Disclosure: Who really benefits from federal farm subsidies](#)
- [What's in the new Farm Bill 2007 Database?](#)
- [New Farm Bill Web Site Generates Media Storm](#)

[Congressional District Ranking](#)

### Related Content

Farms Receiving Government

Payments

Speech: Farm Policy For The Rest of

Us

### USDA subsidy information for Springwater Colony Inc

Springwater Colony Inc: [Summary](#) | [Programs](#) | [Programs by year](#) | [Farm Location\(s\)](#) | [Ownership Interest\(s\)](#)

### Addresses on file with USDA for Springwater Colony Inc

USDA county office from which subsidies were paid:	Subsidy Payments 1995-2006	Most recent address on file in USDA county office
Wheatland County, Montana	\$1,276,763	Springwater Colony Inc Harlowton, MT 59036
<b>Total</b>	<b>\$1,276,763</b>	

# environmental working group's Farm Subsidy Database



178,848,925

## NEW 2007 Direct Payment Subsidy Overview

### NEW Press Release

[2008 Farm Subsidy Database Update](#)

[2008 Summary](#)

[2008 News Release](#)

[EWG's Policy Analysis Database](#)



- [Full Disclosure: Who really benefits from federal farm subsidies](#)
- [What's in the new Farm Bill 2007 Database?](#)
- [New Farm Bill Web Site Generates Media Storm](#)

[Congressional District Ranking](#)

### Related Content

[Farms Receiving Government](#)

[Payments](#)

[Speech: Farm Policy For The Rest of  
Us](#)

## USDA subsidy information for Springwater Colony Inc

[Springwater Colony Inc: Summary](#) | [Programs](#) | [Programs by year](#) | [Farm Location\(s\)](#) | [Ownership Interest\(s\)](#)

## Ownership shares for Springwater Colony Inc

Pick year for ownership information

USDA county office/Ownership:	Percentage Share*
<b>Springwater Colony Inc ownership information from 2006 Wheatland County, Montana</b>	
<a href="#">John J Hofer</a> Harlowton, MT 59036	1.30 %
<a href="#">Joseph P Hofer</a> Harlowton, MT 59036	1.30 %
<a href="#">Rachel J Hofer</a> Harlowton, MT 59036	1.24 %
<a href="#">David M Hofer</a> Harlowton, MT 59036	1.25 %
<a href="#">John M Hofer</a> Harlowton, MT 59036	1.25 %
<a href="#">Lydia E Wipf</a> Harlowton, MT 59036	1.24 %
<a href="#">Magdalena Hofer</a> Harlowton, MT 59036	1.24 %
<a href="#">Mary A Wipf</a> Harlowton, MT 59036	1.24 %
<a href="#">John P Hofer</a> Harlowton, MT 59036	1.25 %
<a href="#">David P Hofer</a> Harlowton, MT 59036	1.25 %
<a href="#">Sarah S Wipf</a> Harlowton, MT 59036	1.24 %
<a href="#">Wilhelm S Wipf</a> Harlowton, MT 59036	1.24 %

Related News Coverage

FSA Fact Sheets

Sign up to receive email updates  
from EWG

Sign Me Up

<u>Sam S Wipf</u> Harlowton, MT 59036	1.24 %
<u>Eli P Wipf</u> Harlowton, MT 59036	1.25 %
<u>Amos S Wipf</u> Harlowton, MT 59036	1.25 %
<u>Mike M Kleinsasser</u> Harlowton, MT 59036	1.24 %
<u>Mike M Hofer</u> Harlowton, MT 59036	1.24 %
<u>Anna Hofer</u> Harlowton, MT 59036	1.24 %
<u>Peter P Hofer</u> Harlowton, MT 59036	1.25 %
<u>Clara R Hofer</u> Harlowton, MT 59036	1.24 %
<u>Ruben D Hofer</u> Harlowton, MT 59036	1.24 %
<u>Freida S Wipf</u> Harlowton, MT 59036	1.24 %
<u>Anna W Wipf</u> Harlowton, MT 59036	1.24 %
<u>Ida D Kleinsasser</u> Harlowton, MT 59036	1.24 %
<u>Abraham E Wipf</u> Harlowton, MT 59036	1.24 %
<u>Ida Hofer</u> Harlowton, MT 59036	1.24 %
<u>Lawerence E Wipf</u> Harlowton, MT 59036	1.24 %
<u>Debra E Wipf</u> Harlowton, MT 59036	1.24 %
<u>Sarah P Hofer</u> Harlowton, MT 59036	1.24 %
<u>Esther J Hofer</u> Harlowton, MT 59036	1.24 %
<u>Matilda J Hofer</u> Harlowton, MT 59036	1.24 %
<u>Laura A Wipf</u> Harlowton, MT 59036	1.24 %
<u>Judith J Hofer</u> Harlowton, MT 59036	1.21 %
<u>Benjamin A Wipf</u> Harlowton, MT 59036	1.22 %
<u>Andrew M Hofer</u> Harlowton, MT 59036	1.22 %



<u>Eliabeth Hofer</u> Harlowton, MT 59036	1.22 %
<u>Elizabeth M Hofer</u> Harlowton, MT 59036	1.22 %
<u>Timothy D Hofer</u> Harlowton, MT 59036	1.22 %
<u>Rebecca A Waldner</u> Havre, MT 59501	1.22 %
<u>Marvin Jochems</u> Billings, MT 59101	1.22 %
<u>Katie D Hofer</u> Harlowton, MT 59036	1.22 %
<u>Ike J Hofer</u> Harlowton, MT 59036	1.22 %
<u>Margaret P Hofer</u> Harlowton, MT 59036	1.22 %
<u>Brenda P Hofer</u> Harlowton, MT 59036	1.22 %
<u>Peter P Hofer Jr</u> Harlowton, MT 59036	1.24 %
<u>Linda J Hofer</u> Harlowton, MT 59036	1.24 %
<u>Becky W Wipf</u> Harlowton, MT 59036	1.24 %
<u>Nella D Hofer</u> Harlowton, MT 59036	1.24 %
<u>Joshua A Hofer</u> Harlowton, MT 59036	1.24 %
<u>Rhoda R Hofer</u> Harlowton, MT 59036	1.24 %
<u>Lisa A Wipf</u> Harlowton, MT 59036	1.24 %
<u>Debbie W Wipf</u> Harlowton, MT 59036	1.24 %
<u>Sarah J Hofer</u> Harlowton, MT 59036	1.24 %
<u>Rick T Hofer</u> Harlowton, MT 59036	1.24 %
<u>Helen R Hofer</u> Harlowton, MT 59036	1.24 %
<u>Phillip J Hofer</u> Harlowton, MT 59036	1.24 %
<u>Randy R Hofer</u> Harlowton, MT 59036	1.24 %
<u>Aaron A Wipf</u> Harlowton, MT 59036	1.24 %

<u>Janet W Wipf</u> Harlowton, MT 59036	1.24 %
<u>Julia A Hofer</u> Harlowton, MT 59036	1.24 %
<u>Martin A Wipf</u> Harlowton, MT 59036	1.22 %
<u>Rita R Hofer</u> Harlowton, MT 59036	1.22 %
<u>Theresa A Hofer</u> Harlowton, MT 59036	1.22 %
<u>Peter J Hofer</u> Harlowton, MT 59036	1.22 %
<u>Bertha Wipf</u> Harlowton, MT 59036	1.22 %
<u>Levi A Hofer</u> Harlowton, MT 59036	1.22 %
<u>Michael W Wipf</u> Harlowton, MT 59036	1.22 %
<u>Andrew T Hofer</u> Harlowton, MT 59036	1.22 %
<u>Michelle A Wipf</u> Harlowton, MT 59036	1.22 %
<u>Amos A Wipf</u> Harlowton, MT 59036	1.22 %
<u>Melinda A Hofer</u> Harlowton, MT 59036	1.22 %
<u>Amanda T Hofer</u> Harlowton, MT 59036	1.22 %
<u>Gideon W Wipf</u> Harlowton, MT 59036	1.22 %
<u>Lucas A Hofer</u> Harlowton, MT 59036	1.22 %
<u>Diane A Wipf</u> Harlowton, MT 59036	1.22 %
<u>Kenneth T Hofer</u> Harlowton, MT 59036	1.22 %
<u>Tom S Wipf</u> Harlowton, MT 59036	1.22 %
<u>Eli A Wipf</u> Harlowton, MT 59036	1.24 %
<u>Katie J Hofer</u> Harlowton, MT 59036	1.24 %
<u>Donna A Hofer</u> Harlowton, MT 59036	1.22 %
<u>David A Wipf</u> Harlowton, MT 59036	1.22 %

\* According to USDA percentage shares for ownership may not reflect share of subsidy payments. EWG review shows that share information on file with USDA may not always equal 100 percent.

[www.ewg.org](http://www.ewg.org) is the website for both Environmental Working Group and EWG Action Fund

Copyright 2009, Environmental Working Group. All Rights Reserved.

**Headquarters** 1436 U St. N.W., Suite 100 | Washington, DC 20009 || [Contact Us](#)  
**California Office** 1904 Franklin St. Suite 703 | Oakland, CA 94612 || [Contact Us](#)

**SUPPORT OUR WORK  
CONTRIBUTE NOW**



## EWG Farm Subsidy Database

Corporate Subsidy Recipients 1 to 1 of 1 in Montana

Business Name: **SPRINGWATER**

Rank	Name	Location	Subsidy Total 1995-2010
1	<u>Springwater Colony Inc</u>	Harlowton, MT 59036	\$ 1,947,905.81

**Note:** The information on conservation spending for 2010 is incomplete due to missing data from USDA's Natural Resource Conservation Service. Payment data currently are not included for the Environmental Quality Incentives Program, but will be added once NRCS makes it available.

The information provided for the Wetland Reserve Program (WRP) provides an inaccurate picture of how WRP payments are distributed. USDA's Natural Resource Conservation Service uses title companies as intermediaries to finalize wetlands easements under the Wetlands Reserve Program. As a result, the data provided to us shows large sums of money going to these title companies. In reality, the payments are ultimately distributed to landowners participating in the WRP.

Unfortunately, NRCS has not provided the data to show where these farms and wetlands are located or which farmers or landowners are enrolling in the program, so EWG is unable to allocate these large sums of money to individuals beyond the title companies. Therefore, these companies skew the conservation rankings and payment concentration, which EWG cannot avoid unless and until NRCS makes available the additional farm attribution data. Therefore, we have not included WRP payments in the 2010 data update.

Finally, we have separated data on farm commodity, disaster and conservation payments in order to provide a more accurate picture of top recipients and concentration of payments among the three main categories of USDA programs.

USDA subsidy information for **Springwater Colony Inc****Addresses on file with USDA for Springwater Colony Inc**

USDA county office from which subsidies were paid:	Subsidy Payments 1995-2010	Most recent address on file in USDA county office
Wheatland County, Montana	\$1,503,031	Springwater Colony Inc Harlowton, MT 59036
<b>Total</b>	<b>\$1,947,906</b>	

**Note:** The information on conservation spending for 2010 is incomplete due to missing data from USDA's Natural Resource Conservation Service. Payment data currently are not included for the Environmental Quality Incentives Program, but will be added once NRCS makes it available.

The information provided for the Wetland Reserve Program (WRP) provides an inaccurate picture of how WRP payments are distributed. USDA's Natural Resource Conservation Service uses title companies as intermediaries to finalize wetlands easements under the Wetlands Reserve Program. As a result, the data provided to us shows large sums of money going to these title companies. In reality, the payments are ultimately distributed to landowners participating in the WRP.

Unfortunately, NRCS has not provided the data to show where these farms and wetlands are located or which farmers or landowners are enrolling in the program, so EWG is unable to allocate these large sums of money to individuals beyond the title companies. Therefore, these companies skew the conservation rankings and payment concentration, which EWG cannot avoid unless and until NRCS makes available the additional farm attribution data. Therefore, we have not included WRP payments in the 2010 data update.

Finally, we have separated data on farm commodity, disaster and conservation payments in order to provide a more accurate picture of top recipients and concentration of payments among the three main categories of USDA programs.

**Springwater Colony Inc received payments totaling \$1,947,906 from 1995 through 2010**

Year	Conservation Subsidies	Disaster Subsidies	Commodity Subsidies	Total USDA Subsidies 1995-2010
1995	\$3,500	\$0	\$48,467	\$51,967
1996	\$0	\$0	\$40,000	\$40,000
1997	\$0	\$0	\$34,329	\$34,329
1998	\$0	\$0	\$132,545	\$132,545
1999	\$3,146	\$0	\$133,049	\$136,195
2000	\$3,615	\$21,390	\$142,750	\$167,755
2001	\$0	\$91,584	\$94,274	\$185,858
2002	\$0	\$17,564	\$70,595	\$88,159
2003	\$0	\$74,205	\$72,107	\$146,312
2004	\$0	\$1,704	\$60,785	\$62,489
2005	\$0	\$89,194	\$75,503	\$164,696
2006	\$0	\$0	\$66,458	\$66,458
2007	\$0	\$0	\$39,521	\$39,521
2008	\$444,874	\$3,687	\$40,000	\$488,561
2009	\$1,405	\$0	\$97,157	\$98,562
2010	\$0	\$0	\$44,499	\$44,499
<b>Total</b>	<b>\$456,540</b>	<b>\$299,328</b>	<b>\$1,192,038</b>	<b>\$1,947,906</b>

**Crop Summary for Springwater Colony Inc**

Crop	Payments 1995-2010
Wheat Subsidies**	\$637,842
Barley Subsidies**	\$295,333
Dairy Program Subsidies	\$178,699
Livestock Subsidies	\$44,535
Oat Subsidies**	\$110

**Note:** The information on conservation spending for 2010 is incomplete due to missing data from USDA's Natural Resource Conservation Service. Payment data currently are not included for the Environmental Quality Incentives Program, but will be added once NRCS makes it available.

The information provided for the Wetland Reserve Program (WRP) provides an inaccurate picture of how WRP payments are distributed. USDA's Natural Resource Conservation Service uses title companies as intermediaries to finalize wetlands easements under the Wetlands Reserve Program. As a result, the data provided to us shows large

USDA subsidy information for **Springwater Colony Inc****Payment Breakdown**

Subsidy Program	Total Payments 1995-2010
<b>Total USDA - Subsidies</b>	<b>\$1,947,906</b>
<i>Subtotal, Farming Subsidies</i>	<b>\$1,192,038</b>
<i>Subtotal, Conservation Programs</i>	<b>\$456,540</b>
<i>Subtotal, Disaster Payments</i>	<b>\$299,328</b>

**Commodity subsidy breakdown**

Subsidy Program	Total Payments 1995-2010
<b>Subtotal, Farming Subsidies</b>	<b>\$1,192,038</b>
<i>Total Direct Payments</i>	<b>\$323,049</b>
Direct Program Payments - 2008 Farm Bill	\$80,010
Direct Payment - Barley	\$75,462
Direct Payment - Oats	\$25
Direct Payment - Wheat	\$167,552
<i>Total Counter Cyclical Payments</i>	<b>\$16,674</b>
Counter Cyclical Payment - Barley	\$16,674
<i>Production Flexibility Contracts</i>	<b>\$308,085</b>
Production Flexibility - Barley	\$67,436
Production Flexibility - Oats	\$32
Production Flexibility - Wheat	\$240,617
<i>Mkt. Loss Asst. - Commodity Crops</i>	<b>\$139,888</b>
Market Loss Assistance - Barley	\$3,638
Market Loss Assistance - Oats	\$2
Market Loss Assistance - Wheat	\$136,248
<i>Market Loss Assistance - Non-commodity</i>	<b>\$28,517</b>
Market Loss Assistance - Dairy	\$28,517
<i>Deficiency Payments</i>	<b>\$8,798</b>
Advance Deficiency - Barley	\$18,745
Deficiency - Barley	\$-9,998
Advance Deficiency - Oats	\$25
Deficiency - Oats	\$26
Advance Deficiency - Wheat	\$29,671

Deficiency - Wheat	\$-29,671
<i>Loan Deficiency Payments</i>	<b>\$216,801</b>
Loan Deficiency - Barley	\$123,376
Loan Deficiency - Wheat	\$93,554
Loan Def. Refund - Wheat	\$-129
<i>Total Dairy Program</i>	<b>\$150,183</b>
Milk Income Loss Contract Payment	\$111,171
Milk Income Loss Transitional Payment	\$24,798
Dairy Economic Loss Assistance Program	\$14,215
<i>Misc. Farm - Subsidies</i>	<b>\$44</b>
Interest Penalty Payments	\$44

**Conservation subsidy breakdown**

Subsidy Program	Total Payments 1995-2010
<b>Subtotal, Conservation Programs</b>	<b>\$456,540</b>
<i>Env. Quality Incentive Program</i>	<b>\$446,279</b>
EQIP - Regular	\$446,279
<i>Agricultural Conservation Program</i>	<b>\$3,500</b>
ACP - Regular	\$3,500
<i>Emergency Conservation</i>	<b>\$6,761</b>
Emergency Conservation - Drought	\$6,761

**Disaster subsidy breakdown**

Subsidy Program	Total Payments 1995-2010
<b>Subtotal, Disaster Payments</b>	<b>\$299,328</b>
<i>Misc. Disaster Payments</i>	<b>\$254,793</b>
Crop Disaster - Program	\$243,577
Non-insured Assistance	\$11,216
<i>Livestock Disaster / Emergency</i>	<b>\$27,010</b>
Emergency Livestock Feed Assistance	\$27,010
Livestock Compensation Program	\$17,525


**Note:** The information on conservation spending for 2010 is incomplete due to missing data from USDA's Natural Resource Conservation Service. Payment data currently are not included for the Environmental Quality Incentives Program, but will be added once NRCS makes it available.

The information provided for the Wetland Reserve Program (WRP) provides an inaccurate picture of how WRP payments are distributed. USDA's Natural Resource Conservation Service uses title companies as intermediaries to finalize wetlands easements under the Wetlands Reserve Program. As a result, the data provided to us shows large sums of money going to these title companies. In reality, the payments are ultimately distributed to landowners participating in the WRP.

Unfortunately, NRCS has not provided the data to show where these farms and wetlands are located or which farmers or landowners are enrolling in the program, so EWG is unable to allocate these large sums of money to individuals beyond the title companies. Therefore, these companies skew the conservation rankings and payment concentration, which EWG cannot avoid unless and until NRCS makes available the additional farm attribution data. Therefore, we have not included WRP payments in the 2010 data update.

Finally, we have separated data on farm commodity, disaster and conservation payments in order to provide a more accurate picture of top recipients and concentration of payments among the three main categories of USDA programs.



USDA subsidy information for **Springwater Colony Inc****Ownership shares for Springwater Colony Inc**Pick year for ownership information 

USDA county office/Ownership:	Percentage Share*
<b>Springwater Colony Inc</b>	
ownership information from 2010	
<b>Wheatland County, Montana</b>	
<a href="#">Joseph P Hofer</a>	N/A*
<a href="#">Rachel J Hofer</a>	N/A*
<a href="#">David M Hofer</a>	N/A*
<a href="#">John M Hofer</a>	N/A*
<a href="#">Lydia E Wipf</a>	N/A*
<a href="#">Magdalena Hofer</a>	N/A*
<a href="#">Mary A Wipf</a>	N/A*
<a href="#">John P Hofer</a>	N/A*
<a href="#">Joseph P Hofer</a>	N/A*
<a href="#">David P Hofer</a>	N/A*
<a href="#">Sarah S Wipf</a>	N/A*
<a href="#">Wilhelm S Wipf</a>	N/A*
<a href="#">Sam J Wipf</a>	N/A*
<a href="#">Eli P Wipf</a>	N/A*
<a href="#">Amos S Wipf</a>	N/A*
<a href="#">Mike M Kleinsasser</a>	N/A*
<a href="#">Mike M Hofer</a>	N/A*
<a href="#">Anna Hofer</a>	N/A*
<a href="#">Peter P Hofer</a>	N/A*
<a href="#">Clara R Hofer</a>	N/A*
<a href="#">Ruben D Hofer</a>	N/A*
<a href="#">Freida S Wipf</a>	N/A*
<a href="#">Anna W Wipf</a>	N/A*
<a href="#">Ida D Kleinsasser</a>	N/A*
<a href="#">Abraham E Wipf</a>	N/A*
<a href="#">Daniel E Wipf</a>	N/A*

<a href="#"><u>Ida D Hofer</u></a>	N/A*
<a href="#"><u>Lawerence E Wipf</u></a>	N/A*
<a href="#"><u>Debra E Wipf</u></a>	N/A*
<a href="#"><u>Sarah P Hofer</u></a>	N/A*
<a href="#"><u>Mike E Wipf</u></a>	N/A*
<a href="#"><u>Esther J Hofer</u></a>	N/A*
<a href="#"><u>Matilda J Hofer</u></a>	N/A*
<a href="#"><u>Laura A Hofer</u></a>	N/A*
<a href="#"><u>Judith J Hofer</u></a>	N/A*
<a href="#"><u>Matilda J Waldner</u></a>	N/A*
<a href="#"><u>Benjamin A Wipf</u></a>	N/A*
<a href="#"><u>Andrew M Hofer</u></a>	N/A*
<a href="#"><u>Elizabeth M Hofer</u></a>	N/A*
<a href="#"><u>Timothy D Hofer</u></a>	N/A*
<a href="#"><u>Rebecca T Hofer</u></a>	N/A*
<a href="#"><u>Marvin Jochems</u></a>	N/A*
<a href="#"><u>Katie D Hofer</u></a>	N/A*
<a href="#"><u>Margaret J Hofer</u></a>	N/A*
<a href="#"><u>Ike J Hofer</u></a>	N/A*
<a href="#"><u>Margaret P Wipf</u></a>	N/A*
<a href="#"><u>Brenda P Hofer</u></a>	N/A*
<a href="#"><u>Peter P Hofer Jr</u></a>	N/A*
<a href="#"><u>Julia D Wipf</u></a>	N/A*
<a href="#"><u>Susanna Waldner</u></a>	N/A*
<a href="#"><u>Jacob P Hofer</u></a>	N/A*
<a href="#"><u>Kevin D Wipf</u></a>	N/A*
<a href="#"><u>Daniel D Wipf</u></a>	N/A*
<a href="#"><u>Lydia M Wipf</u></a>	N/A*
<a href="#"><u>Brian D Wipf</u></a>	N/A*
<a href="#"><u>Melissa M Wipf</u></a>	N/A*
<a href="#"><u>Joseph J Hofer</u></a>	N/A*
<a href="#"><u>Rosanna J Hofer</u></a>	N/A*
<a href="#"><u>Lena M Wipf</u></a>	N/A*
<a href="#"><u>Linda J Hofer</u></a>	N/A*
<a href="#"><u>Becky W Wipf</u></a>	N/A*
<a href="#"><u>Nella D Hofer</u></a>	N/A*
<a href="#"><u>Joshua A Hofer</u></a>	N/A*
<a href="#"><u>Rhoda R Hofer</u></a>	N/A*
<a href="#"><u>Lisa A Wipf</u></a>	N/A*
<a href="#"><u>Debbie W Wipf</u></a>	N/A*
<a href="#"><u>Sarah J Hofer</u></a>	N/A*
<a href="#"><u>Rick T Hofer</u></a>	N/A*

<a href="#"><u>Helen R Hofer</u></a>	N/A*
<a href="#"><u>Phillip J Hofer</u></a>	N/A*
<a href="#"><u>Randy R Hofer</u></a>	N/A*
<a href="#"><u>Aaron A Wipf</u></a>	N/A*
<a href="#"><u>Janet W Wipf</u></a>	N/A*
<a href="#"><u>Julia A Hofer</u></a>	N/A*
<a href="#"><u>Rita R Hofer</u></a>	N/A*
<a href="#"><u>Theresa A Hofer</u></a>	N/A*
<a href="#"><u>Bertha A Wipf</u></a>	N/A*
<a href="#"><u>Levi A Hofer</u></a>	N/A*
<a href="#"><u>Michael W Wipf</u></a>	N/A*
<a href="#"><u>Andrew T Hofer</u></a>	N/A*
<a href="#"><u>Michelle A Wipf</u></a>	N/A*
<a href="#"><u>Amos A Wipf</u></a>	N/A*
<a href="#"><u>Melinda A Hofer</u></a>	N/A*
<a href="#"><u>Amanda T Hofer</u></a>	N/A*
<a href="#"><u>Gideon W Wipf</u></a>	N/A*
<a href="#"><u>Lucas A Hofer</u></a>	N/A*
<a href="#"><u>Diane A Wipf</u></a>	N/A*
<a href="#"><u>Kenneth T Hofer</u></a>	N/A*
<a href="#"><u>Tom S Wipf</u></a>	N/A*
<a href="#"><u>Eli A Wipf</u></a>	N/A*
<a href="#"><u>Anita M Wipf</u></a>	N/A*
<a href="#"><u>Sharen W Wipf</u></a>	N/A*
<a href="#"><u>Katie T Hofer</u></a>	N/A*
<a href="#"><u>Jordan D Wipf</u></a>	N/A*
<a href="#"><u>Marie J Hofer</u></a>	N/A*
<a href="#"><u>Donna A Hofer</u></a>	N/A*
<a href="#"><u>Edward J Hofer</u></a>	N/A*
<a href="#"><u>Leanna M Wipf</u></a>	N/A*
<a href="#"><u>David A Wipf</u></a>	N/A*
<a href="#"><u>Paul I Hofer</u></a>	N/A*
<a href="#"><u>Michael M Wipf</u></a>	N/A*
<a href="#"><u>Lizbeth I Hofer</u></a>	N/A*
<a href="#"><u>Lorimarie P Hofer</u></a>	N/A*
<a href="#"><u>Kaden L Wipf</u></a>	N/A*
<a href="#"><u>Travis D Wipf</u></a>	N/A*
<a href="#"><u>Jacob J Hofer</u></a>	N/A*
<a href="#"><u>Abraham A Wipf</u></a>	N/A*
<a href="#"><u>Nathan M Wipf</u></a>	N/A*
<a href="#"><u>Darlene I Hofer</u></a>	N/A*
USDA exempted entity from release	N/A*

\* According to USDA percentage shares for ownership may not reflect share of subsidy payments. EWG review shows that share information on file with USDA may not always equal 100 percent. Most recent percentage share information is from 2008. Future release of this information was barred by law in the 2008 Farm Bill.

**Note:** The information on conservation spending for 2010 is incomplete due to missing data from USDA's Natural Resource Conservation Service. Payment data currently are not included for the Environmental Quality Incentives Program, but will be added once NRCS makes it available.

The information provided for the Wetland Reserve Program (WRP) provides an inaccurate picture of how WRP payments are distributed. USDA's Natural Resource Conservation Service uses title companies as intermediaries to finalize wetlands easements under the Wetlands Reserve Program. As a result, the data provided to us shows large sums of money going to these title companies. In reality, the payments are ultimately distributed to landowners participating in the WRP.

Unfortunately, NRCS has not provided the data to show where these farms and wetlands are located or which farmers or landowners are enrolling in the program, so EWG is unable to allocate these large sums of money to individuals beyond the title companies. Therefore, these companies skew the conservation rankings and payment concentration, which EWG cannot avoid unless and until NRCS makes available the additional farm attribution data. Therefore, we have not included WRP payments in the 2010 data update.

Finally, we have separated data on farm commodity, disaster and conservation payments in order to provide a more accurate picture of top recipients and concentration of payments among the three main categories of USDA programs.

MISSOULA MT59806-338595080397 19650611000000000101000000  
00060 12 7155 MISSOULA  
810486812SPIRITUAL ASSEMBLY OF THE BAHAIS OF MISSOULA COUNTY  
% MRS KELEEN HARRIS 1704 HUMBLE RD  
MISSOULA MT59804-509095080397 199505110001000000101000000  
00060 04 7150 MISSOULA COUNTY  
810496064SPIRITUAL ASSEMBLY OF THE BAHAIS OF YELLOWSTONE COUNTY  
% TONI JEAN CHEW 5011 CHEROKEE TRL  
BILLINGS MT59106-966695080397 199505110601000000101000000  
00060 04 9550 YELLOWSTONE COUN  
260637211SPLASH BUTTE  
% FRANCES DORAN 900 W SILVER ST BUTTE  
MT59701-155000000331 20071011500000000010120111220081211020  
1200000000053400000000008638 00000000008638 N32  
201755996SPORT HORSE NORTHWEST  
% LAN LAROCQUE 868 DAKOTA AVE  
MISSOULA MT59802-966600000531  
20060120000000000010100000020071200020 12000000000000000000000000000000  
0000000000000 K26  
810300765SPORTSMANS CONSERVATION CLUB OF HUNTLEY MONTANA  
% JAY FLIGER PO BOX 20862  
BILLINGS MT59104-086200000433  
19700420031900000010100000020051200020 12000000000000000000000000000000  
0000000000000  
943052266SPRAG POLE MUSEUM INC  
PO BOX 722 SAINT REGIS MT59866-072200000331  
19880111606000000010100000020061252020 1200000006856460000000019976  
00000000017769  
810352330SPRING MEADOW RESOURCES INC  
PO BOX 905 HELENA MT59624-090500000331  
19751011616016603110100000020080666010 0600000029069630000003506041  
0000003504963 P800  
203619802SPRINGHILL ASSISTED LIVING CENTER  
% RICHARD GOSMAN PO BOX 39 LIMA  
MT59739-003900000331 20051211500000000010120091220081000020  
100 L22  
810455335SPRINGHILL COMMUNITY VOLUNTEER FIRE COMPANY  
9600 WALKER RD BELGRADE MT59714-862000000331  
19910511540740800010100000020080600020 06000000000000000000000000000000  
0000000000000  
810401205SPRINGWATER COLONY INC  
PO BOX 782 HARLOWTON MT59036-078200004031  
2009052000000000000101000000 00000 12  
X99  
810304138SQUARE BUTTE WATER COMMITTEE  
% BLAIR NACK 544 SQUARE BUTTE RD SQ  
BUTTE MT59446-906700001234 196906200279000000132000000  
98020 12  
810357703ST ANDREW UNITED PRESBYTERIAN CHURCH  
180 24TH ST W STE M BILLINGS MT59102-475116170397  
196401110029000000501000000 00060 06  
810506955ST ANDREWS SCHOOL INC  
% PHILIP B ROSE PO BOX 231 HELENA  
MT59624-023100000331 19961011103000000010100000020080665010  
0600000013941940000000702198 0000000680081 B99Z  
200615313ST ANTHONY THE GREAT ORTHODOX MISSION  
% PETER TOBIAS 32 E KIMBERLY CT

IRS EO/BMF Data Decoded

Subject: Springwater Colony Inc, Harlowton, MT 59036

EO/BMF Name: Springwater Colony Inc

EO File URL: [http://www.irs.gov/taxstats/charitablestats/article/0,,id=97186,00.html]

EO File by State: Montana

EO File MS-DOS Name: EO\_MT.EXE

EO File Updated: 11-12-09

EO File Date: 12/7/09

EO File EO/BMF Data Sequence:

810401205SPRINGWATER COLONY INC

PO BOX 782

HARLOWTON

MT59036-078200004031

200905200000000000101000000

00000

12

X99

Note:

The font of this data sequence, as Times New Roman, is not the same as the font of the original EO/BMF data so the spacing steps of this data sequence may be different from the original EO/BMF data. The data fields are the same as the original EO/BMF data.

EO/BMF data sequence decoded for EIN, IRC Section, and Ruling Date:

<u>EO/BMF Data</u>	<u>EO/BMF Data Field</u>
810401205	Employer Identification Number (EIN)
SPRINGWATER COLONY INC	Primary Name of Organization
(no data)	In Care of Name (CO) (if present)
PO BOX 782	Street Address
HARLOWTON	City
MT	State
59036-0782	Zip Code (note: Zip+4)
0000	Group Exemption Number (GEN)
40	Subsection Code (SS)
3	Affiliation Code (AF)
1	Classification Code(s) (CL)
200905	Ruling Date (RD)

<u>Subsection Code</u>	<u>Classification Code</u>	<u>IRC Section (IRM Table)</u>	<u>IRC Section (SOI Table)</u>
40	1	501(d) Apostolic and religious organization	501(d) Apostolic and Religious Org.

<u>Ruling Date Data</u>	<u>Ruling Date Data Form</u>	<u>Ruling Date</u>
200905	YYYYMM (year and month)	05/2009



# Have you seen all our free lookups?

30 different ways to easily search for data offered nowhere else on the web!

[Go to our free lookups index](#) ►

## Nonprofit Organization Lookup

Enter a 5-digit ZIP Code, organization name or 9-digit Tax ID

SPRINGWATER COLONY INC	
Address	PO BOX 782 HARLOWTON, MT 59036-0782 <a href="#">MapG</a> <a href="#">MapY</a> <a href="#">MapV</a>
IRS Subsection	501(d) - A religious and apostolic association.
Type of Organization	Corporation
Deductibility	Contributions are NOT deductible
Tax I.D. Number	810401205
Exempt Since	05-2009
Form 990 Requirement	Not required to file 990
Classification	Religion Related, Spiritual Development N.E.C.
Share with others information about this Nonprofit - like the web site, e-mail address, how to donate or any corrections to the data shown. <input type="button" value="Post a Message"/>	

### Messages

[How Can We Improve this Lookup?](#) | [Email to a Friend](#) | [Lookups Forum](#) | [Terms of Use](#)



1-800-MELISSA

Sign In | Cart | Newsletters | Search



Products   Solutions   Downloads & Trials   Support   Resources   Lookups   Contact Us

# Have you seen all our free lookups?

30 different ways to easily search for data offered nowhere else on the web!

[Go to our free lookups index](#) ►

## Nonprofit Organization Lookup

[Help](#)

[Index](#)

Enter a 5-digit ZIP Code, organization name or 9-digit Tax ID

SPRINGWATER COLONY INC	
Address	PO BOX 782 HARLOWTON, MT 59036-0782 <a href="#">MapG MapY MapV</a>
IRS Subsection	501(d) - A religious and apostolic association.
Type of Organization	Corporation
Deductibility	Contributions are NOT deductible
Tax I.D. Number	810401205
Exempt Since	05-2009
Form 990 Requirement	Not required to file 990
Classification	Religion Related, Spiritual Development N.E.C.
Share with others information about this Nonprofit - like the web site, e-mail address, how to donate or any corrections to the data shown.	
<input type="button" value="Post a Message"/>	



Messages

[How Can We Improve this Lookup?](#) | [Email to a Friend](#) | [Lookups Forum](#) | [Terms of Use](#)

**MELISSA DATA**[Sign In](#) | [Cart](#) | [Newsletters](#) | [Search](#)

1-800-MELISSA

[Products](#)[Solutions](#)[Downloads & Trials](#)[Support](#)[Resources](#)[Lookups](#)[Contact Us](#)**# Free Lookups**[Home](#) > [Lookups](#) > **Nonprofit Organization Lookup**[Help](#)**New Movers Lists**... Clean, Accurate, and up-to-date informationEnter a 5-digit ZIP Code,  
organization name or 9-digit Tax ID  
**Use this LookUp to:**

- Find information on over 1.4 million registered nonprofit organizations in the United States
- Get organization name, assets, income, and IRS subsection
- Select organization for contact name and address, type of foundation and organization
- Get deductibility status, classification, Form 990, and more

**SPRINGWATER COLONY INC****PO BOX 782****Address** HARLOWTON, MT [59036-0782](#)[MapG](#) [MapY](#) [MapV](#)**IRS Subsection** 501(d) - A religious and apostolic association.**Type of Organization** Corporation**Deductibility** Contributions are NOT deductible**Tax I.D. Number** 810401205**Exempt Since** 05-2009**Form 990 Requirement** Not required to file 990**Classification** Religion Related, Spiritual Development N.E.C.

Share with others information about this Nonprofit - like the web site, e-mail address, how to donate or any corrections to the data shown.

[Messages](#)[How Can We Improve this Lookup?](#) | [Send to a Friend](#) | [Lookups Forum](#) | [Terms of Use](#)

**What you can save on ground shipping at FedEx Office over the UPS Store®**Percentage based on a comparison of 2009 FedEx Ground retail counter rates and published UPS Ground Retail Rates.[Home](#) | [About Us](#) | [myManta](#) | [FAQ](#) | [View Cart](#) | [My Profile](#)

Login:

[Not a member? Learn more.](#)Sunday, Oct. 25, 2009  
**63,778,867** companies**Need Contact Information?**  
**Browse Our Company Contact**  
**Reports**

COMPANIES: U.S., Australia, Canada, U.K., Worldwide

RESOURCES: Video, Jobs, Reports, White Papers | [JOIN US: Twitter, Facebook](#)

U.S. business name, category, location...

**Search**

BUSINESS CENTERS: Small Biz, Sales Expertise, HR, Travel, Career, Tech

U.S. » [Harlowton, MT](#) » [Agriculture](#) » [Wheat](#) » [Wheat](#) » [Springwater Colony](#)**Springwater Colony** (Springwater Colony Inc\*)

Is this your company?

100 Spring Water Colony Ln  
Harlowton, MT 59036**Phone:** (406) 632-4783**Website:** Information not found (?)[Claim This Profile](#)

These Members Work Here

**Do you?**  
SAY SO

Ads by Google

[Ranches & Farms For Sale](#) Find Ranches And Farms For Sale At Local.com. Search Listings Here.[Ranches For Sale](#) Search 1000's of Ranch Real Estate Listings For Sale in Your State.[Casper Ranches for Sale](#) Beautiful Wyoming land starting at \$995/acre. Schedule a tour today.

The ads are not affiliated with Springwater Colony

**Business Categories**Ranches in Harlowton, MT  
Wheat Farm Cash Grains Farm Rice Farm Beef Cattle Dairy Farm Hog Farm Or Feedlot\*, All Other  
Animal Production**Springwater Colony Business Information** [Claim This Profile](#)

Springwater Colony is a private company categorized under Wheat and located in Harlowton, MT. Our records show it was established in 1982\* and incorporated in Montana\*. Current estimates show this company has an annual revenue of \$5 to 10 million and employs a staff of approximately 50 to 99.

**Also Does Business As**

Springwater Colony Inc\*

**HQ, Branch or Single Location**

Single Location

**Annual Sales** (Estimated) [View Details](#)**Employees** (Estimated)

50 to 99

D&amp;B: 1\*

\*because  
we're thinking  
of your health  
and well-being.

7

— we have  
over 55,000

**PHILIPS**  
sense and simplicity

www.philips.com/because

Ads by Google

**SIC Code and Description** [View Details](#)**Products, Services and Brands**

Information not found (?)

**NAICS Code and Description**

112990, All Other Animal Production

**State of Incorporation**

Montana\*

**Years in Business**

27\*

**Company Contacts**

Contact Name	Gender	
David Hofer, President	M	<a href="#">Claim This Profile</a>

Click on the [reports](#) tab at the top of the page to research company background, detailed company profile, credit and financial reports for Springwater Colony.

\*Data provided by D&B. © Dun and Bradstreet, Inc. All rights Reserved.

**PHILIPS****Related Links**

Other companies named  
Springwater Colony

Companies in this industry

Jobs in Harlowton, MT

**Recent Visitors**

	<b>YOU</b> JOIN NOW
	ToNhu Tran

Companies by Location: Harlowton, Montana

## Hutterite Surnames

Subject: Springwater Colony Inc, Harlowton, MT 59036

Different Business Names: (no data)

A comparison of Hutterite surnames from the webpages 'Founding families' and 'Surnames of Founding Families' at The Federation of East European Family History Societies (FEEFHS) website [[www.feefhs.org](http://www.feefhs.org)] and surnames from USDA ownership shares data for: 'Springwater Colony Inc'. The USDA data is from the Environmental Working Group's Farm Subsidy Database at the website [[www.ewg.org/agmag](http://www.ewg.org/agmag)].

### Notes:

- 1) The webpage URL for 'Founding families' is:  
[<http://www.feefhs.org/links/hutterites/families.html>].
- 2) The webpage URL for 'Surnames of Founding Families' is:  
[<http://www.feefhs.org/links/hutterites/surnames.html>].
- 3) The list of Hutterite surnames includes Hutterite surnames found with Hutterite colonies as USDA farm subsidy recipients but does not include all Hutterite surnames.

<u>Hutterite Surnames</u>	<u>Surnames from USDA ownership shares data</u>	<u>Surnames that match both lists</u>
Decker	Hofer	Hofer
Entz	Jochems	Kleinsasser
Glanzer	Kleinsasser	Waldner
Gross	Waldner	Wipf
Hofer	Wipf	
Kleinsasser		
Maendel (Mandel)		
Miller		
Stahl		
Tschetter		
Waldner		
Walter		
Wipf		
Wollman		
Wurtz		
Wurz		

### Comparison data

Name: Springwater Colony Inc

Location: Harlowton, MT 59036

Different Business Names: (no data)

Hutterite Surnames: Hofer, Kleinsasser, Waldner, Wipf

Data Timeframe: 1995-2006

[Home](#)[Notifications](#)[Reach Us](#)Keep our server humming, [Donate](#).

## HUTTERITE CONTACTS

### GO TO MAIN INDEX

- L Sage Creek, Chester, MT 59522
- L Sand Lake, Val Made, SK SON 2T0
- D Sandhills, Beiseker, AB TOM 0G0
- D Schoonover, Odessa, WA 99159
- D Scotford, Fort Saskatch, AB T8L 4A3
- D Scott, Scott, SK S0K 4A0
- L Seville, Cut Bank, MT 59427
- D Shady Lane, Wanham, AB T0H 3P0
- S Shady Lane, Treherne, MB R0G 2V0
- L Shamrock, Bow Island, AB T0K 0G0
- S Shamrock, Carpenter, SD 57322-8200
- S Shannon, Winfred, SD 57076-7005
- D Silver Creek, Ferintosh, AB T0B 1M0
- L Silver Sage, Foremost, AB T0K 0X0
- S Silverwinds, Sperling, MB R0G 2M0
- D Simmie, Admiral, SK SON 0B0
- S Skyview, Miami, MB R0G 1H0
- L Smiley, Smiley, SK S0L 2Z0
- D Smoky Lake, Smoky Lake, AB T0A
- 3C0
  - S Sommerfeld, High Bluff, MB R0H 0K0
  - S Souris River, Elgin, MB R0K 0T0
  - L South Bend, Alliance, AB T0B 0A0
  - D South Peace, Farmington, BC V0C
- 1N0
  - L Sovereign, Rosetown, SK S0L 2V0
  - S Spink, Frankfort, SD 57440-7207
  - D Spokane, Reardan, WA 99029
  - D Spring Creek, Walsh, AB T0J 3L0
  - D Spring Creek, Lewistown, MT 59479
  - S Spring Creek, Forbes, ND 58439-
- 9027
  - S Spring Hill, Neepawa, MB R0J 1H0

Springwater Lehrerleut

Box 782

Harlowton, MT 59036-0782

Established From Martinsdale, [Martinsdale, MT 59053](#)[Google Map](#)**Manager Amos S. Wipf**

406-632-4783

**or 4773****fax 4773****Minister David M. Hofer****mobile 406-350-1371****Farm Boss 350-1321****School 4468**

Contact Information for Hutterite colonies as USDA farm subsidy recipients  
Subject: Springwater Colony Inc, Harlowton, MT 59036

Contact Information for [Springwater Colony Inc, Harlowton, MT 59036]

1) IRS EO/BMF data

Address:

Springwater Colony Inc  
PO Box 782  
Harlowton, MT 59036-0782

2) Manta data

Phone: [406-632-4783]

Address:

Springwater Colony/Springwater Colony Inc  
100 Spring Water Colony Ln  
Harlowton, MT 59036

3) Hutterite Directory

Phone:

1) David M. Hofer, Minister, (mobile): [406-350-1371]

2) Amos S. Wipf, Manager: [406-632-4783 (or 4773)]

Address:

Springwater Colony  
Box 782  
Harlowton, MT 59036-0782

Address verification results from [www.melissadata.com]:

1) For (1) IRS EO/BMF data: address verified

2) For (2) Manta data:

Address not verified. The street name 'Spring Water Colony' was not found.

3) For (3) Hutterite Directory:

Address verified for:

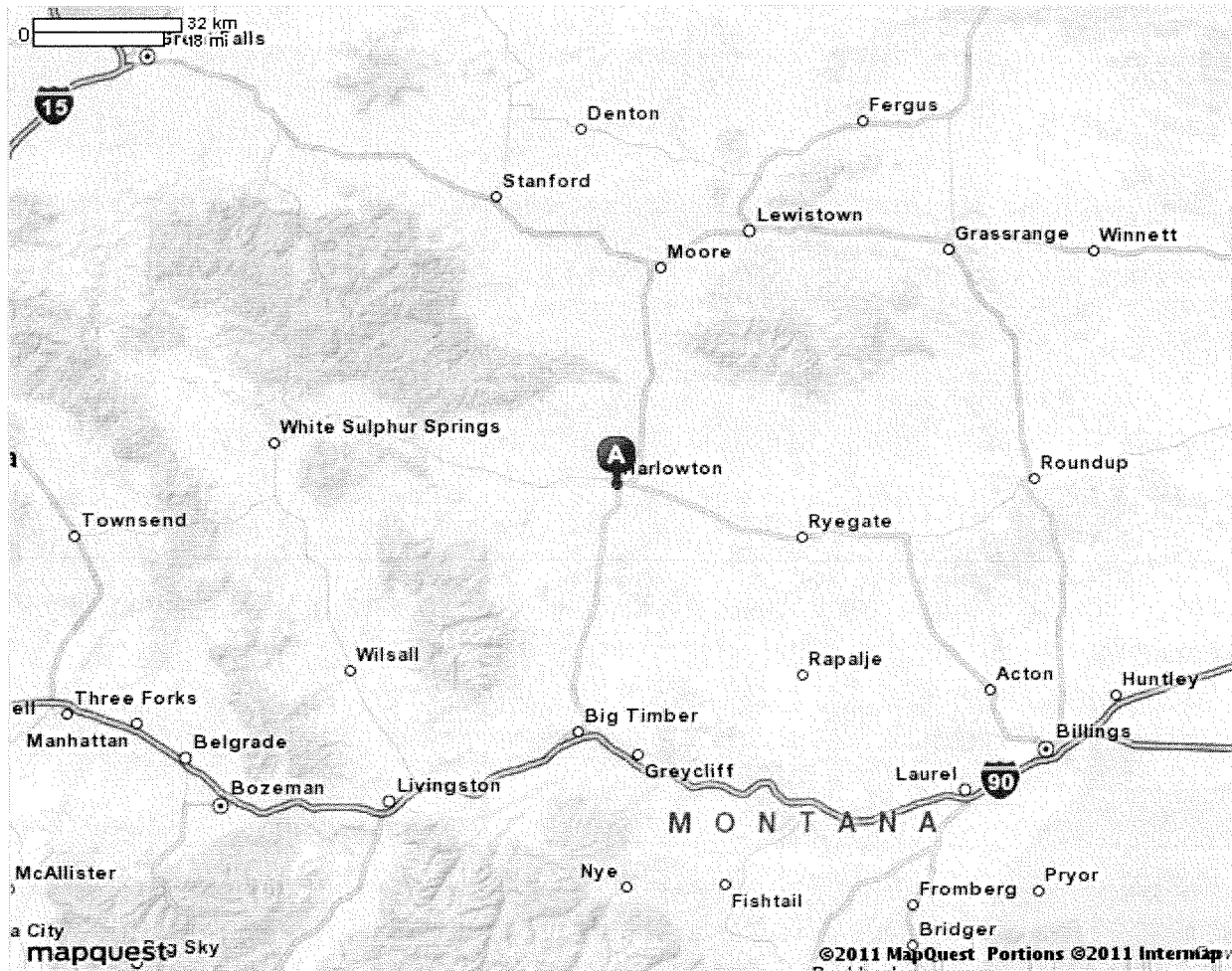
PO Box 782  
Harlowton, MT 59036-0782



# MAPQUEST.

## Map of Harlowton, MT

Notes



All rights reserved. Use subject to [License/Copyright](#) | [Map Legend](#)

Directions and maps are informational only. We make no warranties on the accuracy of their content, road conditions or route usability or expeditiousness. You assume all risk of use. MapQuest and its suppliers shall not be liable to you for any loss or delay resulting from your use of MapQuest. Your use of MapQuest means you agree to our [Terms of Use](#)



List of Evidence for Hutterite colonies as USDA farm subsidy recipients

Subject: Sunny Brook Colony Inc, Chester, MT 59522

Location by State: Montana

Form and Version of Evidence:

[Short Form for Original Evidence (Long Form) and New Evidence 1]

Timeframe of Evidence as Webpages: 2009-2011

Status: Confirmed as EO (Exempt Organization)

Topic: Short Form includes Findings from Original Evidence (Long Form) and

New Evidence 1, and Conclusion from New Evidence 1

Section SF. List of Short Form of Evidence for OE and NE 1

- 1) EWG 'Search Result' and 'Farm Location(s)' webpages (10/25/2009) for data 1995-2006  
Both from Environmental Working Group's Farm Subsidy Database - [<http://farm.ewg.org/>]  
Evidence included: yes
- 2) EWG 'Ownership Interest(s)' webpage(s) (10/25/2009) for data 1995-2006  
From Environmental Working Group's Farm Subsidy Database - [<http://farm.ewg.org/>]  
Evidence included: yes
- 3) EWG dataset (7/20/2011) for data 1995-2010  
From Environmental Working Group's Farm Subsidy Database - [<http://farm.ewg.org/>]  
Evidence included: yes
- 4) IRS Exempt Organization (EO) data webpage(s) from [[www.irs.gov](http://www.irs.gov)]  
EO File URL: [<http://www.irs.gov/taxstats/charitablestats/article/0,,id=97186,00.html>]  
EO File Date (for OE): (12/7/2009 is date EO file was downloaded from IRS website to CD)  
EO File Date (for NE 1): (not included)  
Evidence included: yes
- 5) IRS EO/BMF Data Decoded page  
Evidence included: yes
- 6) Melissa Data webpage(s) (10/25/2009) and (7/20/2011) from [[www.melissadata.com](http://www.melissadata.com)]  
Evidence included: yes
- 7) Manta data webpage(s) (10/25/2009) from [[www.manta.com](http://www.manta.com)]  
Evidence included: yes
- 8) Hutterite Surnames page  
Evidence included: yes
- 9) Hutterite Directory webpage(s) (11/27/2010)  
From [[www.cedrontech.com](http://www.cedrontech.com)], or link from [[www.hutterites.org](http://www.hutterites.org)]  
Evidence included: yes
- 10) Contact Information page(s)  
Evidence included: yes
- 11) MapQuest webpage(s) (5/26/2011) from [[www.mapquest.com](http://www.mapquest.com)]  
Evidence included: yes

Note:

All evidence has been introduced for the original evidence (long form) and/or the new evidence 1, except the 'Contact Information' page and the 'MapQuest' webpage which are introduced as evidence for the 'Short Form of Evidence for OE and NE 1'.

List of Evidence for Hutterite colonies as USDA farm subsidy recipients

Subject: Sunny Brook Colony Inc, Chester, MT 59522

Location by State: Montana

Status: Confirmed as EO (Exempt Organization)

Topic: Findings, for Section LF and Section SF, Version 1

Findings (for Section LF and Section SF, Version 1):

1:

Sunny Brook Colony Inc is confirmed as a Hutterite colony and member of the Hutterian Brethren Church based on data for ID as a Hutterite colony. IRS EO/BMF data for IRC section as 501(d) indicates Sunny Brook Colony Inc is a tax-exempt nonprofit religious organization. Sunny Brook Colony is a recognized Hutterite colony, Hutterite surnames are found at Sunny Brook Colony Inc, and Sunny Brook Colony is included in the Hutterite Directory.

Data for Sunny Brook Colony Inc for ID as a Hutterite colony:

1) Name: Sunny Brook Colony Inc, Chester, MT 59522

2) EWG/USDA ownership shares data, Hutterite Surnames: Kleinsasser, Waldner, Wipf, Wurtz

3) IRS EO/BMF data:

a) Name: Sunny Brook Colony Inc, Chester, MT 59522-0158

b) IRC Section:

1) IRM Table: 501(d) Apostolic and religious organization

2) SOI Table: 501(d) Apostolic and Religious Org.

4) Rocky Cape Christian Community/Hutterite colony data:

[Sunny Brook, MT, 2004 - present (note: Lehrerleut)]

5) Hutterite Directory (for Sunny Brook Colony): Sunny Brook, PO Box 158, Chester, MT 59522

2:

IRS EO/BMF data found and the organization name and location are the same as the USDA business name and location.

USDA Business Name and Location:

[Sunny Brook Colony Inc, Chester, MT 59522]

IRS Organization Name and Location:

[Sunny Brook Colony Inc, Chester, MT 59522-0158]

The IRC section is '501(d) Apostolic and religious organization' and the ruling date is 09/2005.

Sunny Brook Colony Inc, Chester, MT 59522, is confirmed as a tax-exempt nonprofit religious organization during the timeframe 1995-2006 when the organization received USDA farm subsidies.

3:

Comparison of IRS EO/BMF data with NCCS, Melissa Data, and TaxExemptWorld.com data: (note: NCCS data not found)

[Data Date: (IRS 12/7/2009), (Melissa Data and TaxExemptWorld.com, 10/25/2009)]

[Data: EIN, Organization Name, Location by State, IRC Section, Ruling Date]

[810517928, Sunny Brook Colony Inc, MT, 501(d), 09/2005 = IRS]

[810517928, Sunny Brook Colony Inc, MT, 501(d), 09-2005 = Melissa Data]

[no data....., Sunny Brook Colony Inc, MT, 501(d), 09/2005 = TaxExemptWorld.com]

Comparison of data demonstrates all data is the same basic data.

4:

IRS EO/BMF data indicates the organization is not required to file Form 990. Data from Melissa Data and TaxExemptWorld.com for the same organization indicates the organization is not

required to file Form 990. The organization is classified as IRC section 501(d) and files Form 1065 so the data for Form 990 is correct.

5:

Different Business Names:

1) Manta data: Sunnybrook Colony Inc

6:

Dataset for timeframe 1995-2006:

Identity of USDA farm subsidy recipient:

[Sunny Brook Colony Inc, Chester, MT 59522]

USDA farm subsidy total:

1) Subsidy Total 1995-2006: \$701,597.42 (note: exact calculation)

2) Subsidy Payments 1995-2006 Total: \$701,597 (note: rounded off calculation)

IRS EO/BMF data (12/7/2009):

1) IRC Section:

a) IRM Table: 501(d) Apostolic and religious organization

b) SOI Table: 501(d) Apostolic and Religious Org.

2) Ruling Date: 09/2005

Operating As: Hutterite colony as a tax-exempt nonprofit religious organization

> Findings for Section NE 1, for:  
[Sunny Brook Colony Inc, Chester, MT 59522]  
(page 1)

1:

Refer to the original findings for Section LF for data. This findings includes updated data.

2(a):

The Melissa Data webpage data for [Sunny Brook Colony Inc] is the same for the new data from 7/20/2011 and the original data from 10/25/2009 found in Section LF, except for the address. The Employer Identification Number (EIN) is the same for both datasets so the data is for the same organization.

2(b):

Comparison of Melissa Data data with [IRS EO/BMF data and Melissa Data data as original data from Section LF]:

[Data Date: (Melissa Data 7/20/2011), (IRS 12/7/2009, Melissa Data 10/25/2009)]

[Data: EIN, Organization Name, Location by State, IRC Section, Ruling Date]

[810517928, Sunny Brook Colony Inc, MT, 501(d), 09/2005 = IRS]

[810517928, Sunny Brook Colony Inc, MT, 501(d), 09-2005 = Melissa Data]

[810517928, Sunny Brook Colony Inc, MT, 501(d), 09-2005 = Melissa Data (7/20/2011)]

Comparison of data demonstrates all data is the same basic data.

2(c):

Melissa Data address comparison:

[Sunny Brook Colony Inc, PO Box 158, Chester, MT 59522-0158 = Melissa Data (10/25/2009)]

[Sunny Brook Colony Inc, 12495 Goosebill Rd, Chester, MT 59522-0000 = Melissa Data (7/20/2011)]

Comparison of data demonstrates the addresses are not the same.

2(d):

The Employer Identification Number (EIN) from 2(b) is the same for all 3 datasets so the data is for the same organization. The comparison data for Melissa Data in 2(b) is the same from 7/20/2011 and 10/25/2009. The address comparison data for Melissa Data in 2(c) is not the same from 7/20/2011 and 10/25/2009.

3:

Update for findings for IRS data (Section LF and Section NE 1):

a:

The IRS organization name and updated addresses can be established as the same identity as the USDA business name and location. The IRC section is '501(d) Apostolic and religious organization' and the ruling date is 09/2005. Sunny Brook Colony Inc, Chester, MT 59522, is confirmed as a tax-exempt nonprofit religious organization during the timeframe 1995-2010 when the organization received USDA farm subsidies.

b:

'Summary' data shows that the farm subsidy payment data for the calculation of the USDA farm subsidy total for 1995-2010 applies to 1998-2010.

> Findings for Section NE 1, for:  
[Sunny Brook Colony Inc, Chester, MT 59522]  
(page 2)

4:

Melissa Data can be established as a valid data source for IRS data from [Findings for documentation as evidence for Hutterite colonies as USDA farm subsidy recipients] that will establish that there are 100 organizations with IRS EO/BMF data and Melissa Data data with the same IRS Employer Identification Number (EIN) and Melissa Data data that can be converted to decoded IRS EO/BMF data, so the data is for the same organization.

> Conclusion for Section NE 1, for:  
[Sunny Brook Colony Inc, Chester, MT 59522]  
(page 1)

1:

This conclusion is a updated version of the original conclusion for Section LF so refer to this updated conclusion as the new conclusion for Section LF. This conclusion includes a updated dataset with data for timeframe 1995-2010.

2(a):

Sunny Brook Colony Inc, Chester, MT 59522, is confirmed as a tax-exempt nonprofit religious organization during the timeframe 1995-2010 when the organization received USDA farm subsidies. The organization's IRC section is '501(d) Apostolic and religious organization' and the ruling date is 09/2005.

2(b):

'Summary' data shows that the farm subsidy payment data for the calculation of the USDA farm subsidy total for 1995-2010 applies to 1998-2010.

3:

Dataset for timeframe 1995-2010:

Identity of USDA farm subsidy recipient:

[Sunny Brook Colony Inc, Chester, MT 59522]

USDA farm subsidy total:

- 1) Subsidy Total 1995-2010: \$846,648.42 (note: exact calculation)
- 2) Subsidy Payments 1995-2010 Total: \$846,648 (note: rounded off calculation)
- 3) 'Summary' data shows that the farm subsidy payment data for the calculation of the USDA farm subsidy total for 1995-2010 applies to 1998-2010. So, a calculation for financial compensation will need to consider the ruling date 09/2005.
- 4) Total USDA Subsidies 2006-2010: \$187,212  
(note: calculation made by author with rounded off figures)

IRS EO/BMF data (12/7/2009):

1) Name:

[Sunny Brook Colony Inc, PO Box 158, Chester, MT 59522-0158]

2) Employer Identification Number (EIN): 810517928

3) IRC Section: 501(d) Apostolic and religious organization

4) Ruling Date: 09/2005

Melissa Data (7/20/2011):

1) Name:

[Sunny Brook Colony Inc, 12495 Goosebill Rd, Chester, MT 59522-0000]

2) Tax I.D. Number: 810517928

3) IRS Subsection: 501(d) - A religious and apostolic association.

4) Exempt Since: 09-2005

Operating As: Hutterite colony as a tax-exempt nonprofit religious organization

> Conclusion for Section NE 1, for:  
[Sunny Brook Colony Inc, Chester, MT 59522]  
(page 2)

4:

Identification data:

Name: Sunny Brook Colony Inc, Chester, MT 59522

Data from Section LF and Section NE 1:

IRS EO/BMF data (12/7/2009) and Melissa Data (10/25/2009):

[Sunny Brook Colony Inc, PO Box 158, Chester, MT 59522-0158]

Melissa Data (7/20/2011):

[Sunny Brook Colony Inc, 12495 Goosebill Rd, Chester, MT 59522-0000]

Hutterite Directory (for Sunny Brook Colony): Sunny Brook, PO Box 158, Chester, MT 59522

Different Business Names:

1) Manta data: Sunnybrook Colony Inc, Chester, MT 59522

# environmental working group's Farm Subsidy Database



178,850,691

## **NEW 2007 Direct Payment Subsidy Overview**

### **NEW Press Release**

[2008 Farm Subsidy Database Update](#)

[2008 Summary](#)

[2008 News Release](#)

[EWG's Policy Analysis Database](#)

**READ MULCH**  
Updates, commentary,  
& your feedback

**NEW!**

- [Full Disclosure: Who really benefits from federal farm subsidies](#)
- [What's in the new Farm Bill 2007 Database?](#)
- [New Farm Bill Web Site Generates Media Storm](#)

[Congressional District Ranking](#)

## **Related Content**

Farms Receiving Government

Payments

Speech: Farm Policy For The Rest of

Us

## **EWG Farm Subsidy Database**

Corporate Subsidy Recipients 1 to 1 of 1 in Montana

Business Name: SUNNY BROOK

Rank	Name	Location	Subsidy Total 1995-2006
1	<a href="#">Sunny Brook Colony Inc</a>	Chester, MT 59522	\$ 701,597.42



# environmental working group's Farm Subsidy Database



**178,850,881**

## **NEW 2007 Direct Payment Subsidy Overview NEW Press Release**

[2008 Farm Subsidy Database Update](#)

[2008 Summary](#)

[2008 News Release](#)

[EWG's Policy Analysis Database](#)

**READ MULCH**  
Updates, commentary,  
& your feedback

**NEW!**

- [Full Disclosure: Who really benefits from federal farm subsidies](#)
- [What's in the new Farm Bill 2007 Database?](#)
- [New Farm Bill Web Site Generates Media Storm](#)

[Congressional District Ranking](#)

### **Related Content**

Farms Receiving Government

Payments

Speech: Farm Policy For The Rest of

Us

### **USDA subsidy information for Sunny Brook Colony Inc**

**Sunny Brook Colony Inc:** [Summary](#) | [Programs](#) | [Programs by year](#) | [Farm Location\(s\)](#) | [Ownership Interest\(s\)](#)

### **Addresses on file with USDA for Sunny Brook Colony Inc**

USDA county office from which subsidies were paid:	Subsidy Payments 1995-2006	Most recent address on file in USDA county office
Chouteau County, Montana	\$701,597	Sunny Brook Colony Inc Chester, MT 59522
<b>Total</b>	<b>\$701,597</b>	

# environmental working group's Farm Subsidy Database



178,860,805

## NEW 2007 Direct Payment Subsidy Overview

### NEW Press Release

[2008 Farm Subsidy Database Update](#)

[2008 Summary](#)

[2008 News Release](#)

[EWG's Policy Analysis Database](#)

**READ MULCH**  
Updates, commentary,  
& your feedback

**NEW!**

- [Full Disclosure: Who really benefits from federal farm subsidies](#)
- [What's in the new Farm Bill 2007 Database?](#)
- [New Farm Bill Web Site Generates Media Storm](#)

[Congressional District Ranking](#)

## Related Content

[Farms Receiving Government](#)

[Payments](#)

[Speech: Farm Policy For The Rest of  
Us](#)

## USDA subsidy information for Sunny Brook Colony Inc

**Sunny Brook Colony Inc:** [Summary](#) | [Programs](#) | [Programs by year](#) | [Farm Location\(s\)](#) | [Ownership Interest\(s\)](#)

## Ownership shares for Sunny Brook Colony Inc

Pick year for ownership information

USDA county office/Ownership:	Percentage Share*
<b>Sunny Brook Colony Inc ownership information from 2006 Chouteau County, Montana</b>	
<a href="#">John J Wurtz</a> Chester, MT 59522	7.70 %
<a href="#">John J Wipf</a> Chester, MT 59522	7.69 %
<a href="#">Katie D Waldner</a> Chester, MT 59522	7.69 %
<a href="#">Rebecca J Kleinsasser</a> Chester, MT 59522	7.69 %
<a href="#">David P Waldner</a> Chester, MT 59522	7.69 %
<a href="#">Clara P Wipf</a> Chester, MT 59522	7.69 %
<a href="#">Jacob J Kleinsasser</a> Chester, MT 59522	7.70 %
<a href="#">Joseph J Kleinsasser</a> Chester, MT 59522	7.70 %
<a href="#">Margaret P Wurtz</a> Chester, MT 59522	7.69 %
<a href="#">Teresa D Waldner</a> Chester, MT 59522	7.69 %
<a href="#">Mary J Kleinsasser</a> Chester, MT 59522	7.69 %
<a href="#">Donna J Wipf</a> Chester, MT 59522	7.69 %

[Related News Coverage](#)[FSA Fact Sheets](#)

Brenda J Wipf  
Chester, MT 59522

**7.69 %**

**Sign up to receive email updates  
from EWG**

\* According to USDA percentage shares for ownership may not reflect share of subsidy payments. EWG review shows that share information on file with USDA may not always equal 100 percent.

  
**Sign Me Up**

**[www.ewg.org](http://www.ewg.org) is the website for both Environmental Working Group and EWG Action Fund**

**Copyright 2009, Environmental Working Group. All Rights Reserved.**

**Headquarters** 1436 U St. N.W., Suite 100 | Washington, DC 20009 || [Contact Us](#)  
**California Office** 1904 Franklin St. Suite 703 | Oakland, CA 94612 || [Contact Us](#)

**SUPPORT OUR WORK  
CONTRIBUTE NOW**



## EWG Farm Subsidy Database

### Corporate Subsidy Recipients 1 to 1 of 1 in Montana

Business Name: **SUNNY BROOK**

Rank	Name	Location	Subsidy Total 1995-2010
1	<u><a href="#">Sunny Brook Colony Inc</a></u>	Chester, MT 59522	\$ 846,648.42

**Note:** The information on conservation spending for 2010 is incomplete due to missing data from USDA's Natural Resource Conservation Service. Payment data currently are not included for the Environmental Quality Incentives Program, but will be added once NRCS makes it available.

The information provided for the Wetland Reserve Program (WRP) provides an inaccurate picture of how WRP payments are distributed. USDA's Natural Resource Conservation Service uses title companies as intermediaries to finalize wetlands easements under the Wetlands Reserve Program. As a result, the data provided to us shows large sums of money going to these title companies. In reality, the payments are ultimately distributed to landowners participating in the WRP.

Unfortunately, NRCS has not provided the data to show where these farms and wetlands are located or which farmers or landowners are enrolling in the program, so EWG is unable to allocate these large sums of money to individuals beyond the title companies. Therefore, these companies skew the conservation rankings and payment concentration, which EWG cannot avoid unless and until NRCS makes available the additional farm attribution data. Therefore, we have not included WRP payments in the 2010 data update.

Finally, we have separated data on farm commodity, disaster and conservation payments in order to provide a more accurate picture of top recipients and concentration of payments among the three main categories of USDA programs.

USDA subsidy information for **Sunny Brook Colony Inc****Addresses on file with USDA for Sunny Brook Colony Inc**

USDA county office from which subsidies were paid:	Subsidy Payments 1995-2010	Most recent address on file in USDA county office
Chouteau County, Montana	\$846,648	Sunny Brook Colony Inc Chester, MT 59522
<b>Total</b>	<b>\$846,648</b>	

**Note:** The information on conservation spending for 2010 is incomplete due to missing data from USDA's Natural Resource Conservation Service. Payment data currently are not included for the Environmental Quality Incentives Program, but will be added once NRCS makes it available.

The information provided for the Wetland Reserve Program (WRP) provides an inaccurate picture of how WRP payments are distributed. USDA's Natural Resource Conservation Service uses title companies as intermediaries to finalize wetlands easements under the Wetlands Reserve Program. As a result, the data provided to us shows large sums of money going to these title companies. In reality, the payments are ultimately distributed to landowners participating in the WRP.

Unfortunately, NRCS has not provided the data to show where these farms and wetlands are located or which farmers or landowners are enrolling in the program, so EWG is unable to allocate these large sums of money to individuals beyond the title companies. Therefore, these companies skew the conservation rankings and payment concentration, which EWG cannot avoid unless and until NRCS makes available the additional farm attribution data. Therefore, we have not included WRP payments in the 2010 data update.

Finally, we have separated data on farm commodity, disaster and conservation payments in order to provide a more accurate picture of top recipients and concentration of payments among the three main categories of USDA programs.



**Sunny Brook Colony Inc received payments totaling \$846,648 from 1995 through 2010**

Year	Conservation Subsidies	Disaster Subsidies	Commodity Subsidies	Total USDA Subsidies 1995-2010
1995	\$0	\$0	\$0	\$0
1996	\$0	\$0	\$0	\$0
1997	\$0	\$0	\$0	\$0
1998	\$0	\$0	\$40,000	\$40,000
1999	\$28,467	\$0	\$93,628	\$122,095
2000	\$0	\$38,972	\$140,814	\$179,786
2001	\$0	\$31,849	\$66,397	\$98,246
2002	\$0	\$3,091	\$-162	\$2,929
2003	\$0	\$70,260	\$40,081	\$110,341
2004	\$2,208	\$2,762	\$45,100	\$50,070
2005	\$3,354	\$0	\$52,614	\$55,968
2006	\$3,354	\$0	\$38,807	\$42,161
2007	\$2,752	\$0	\$34,204	\$36,956
2008	\$0	\$0	\$37,255	\$37,255
2009	\$0	\$0	\$35,080	\$35,080
2010	\$0	\$0	\$35,760	\$35,760
<b>Total</b>	<b>\$40,135</b>	<b>\$146,934</b>	<b>\$659,579</b>	<b>\$846,648</b>

**Crop Summary for Sunny Brook Colony Inc**

Crop	Payments 1995-2010
Wheat Subsidies**	\$456,028
Barley Subsidies**	\$132,712

**Note:** The information on conservation spending for 2010 is incomplete due to missing data from USDA's Natural Resource Conservation Service. Payment data currently are not included for the Environmental Quality Incentives Program, but will be added once NRCS makes it available.

The information provided for the Wetland Reserve Program (WRP) provides an inaccurate picture of how WRP payments are distributed. USDA's Natural Resource Conservation Service uses title companies as intermediaries to finalize wetlands easements under the Wetlands Reserve Program. As a result, the data provided to us shows large sums of money going to these title companies. In reality, the payments are ultimately distributed to landowners participating in the WRP.

Unfortunately, NRCS has not provided the data to show where these farms and wetlands are located or which farmers or landowners are enrolling in the program, so EWG is unable to allocate these large sums of money to individuals beyond the title companies. Therefore, these companies skew the conservation rankings and payment concentration,

USDA subsidy information for **Sunny Brook Colony Inc****Payment Breakdown**

Subsidy Program	Total Payments 1995-2010
<b>Total USDA - Subsidies</b>	<b>\$846,648</b>
<i>Subtotal, Farming Subsidies</i>	<b>\$659,579</b>
<i>Subtotal, Conservation Programs</i>	<b>\$40,135</b>
<i>Subtotal, Disaster Payments</i>	<b>\$146,934</b>

**Commodity subsidy breakdown**

Subsidy Program	Total Payments 1995-2010
<b>Subtotal, Farming Subsidies</b>	<b>\$659,579</b>
<i>Total Direct Payments</i>	<b>\$255,620</b>
Direct Program Payments - 2008 Farm Bill	\$43,230
Direct Payment - Barley	\$32,319
Direct Payment - Wheat	\$180,071
<i>Total Counter Cyclical Payments</i>	<b>\$5,923</b>
Counter Cyclical Payment - Barley	\$5,923
Counter Cyclical Payment - Wheat	\$0
<i>Average Crop Revenue Election Program (ACRE)</i>	<b>\$27,610</b>
ACRE - Direct Payments	\$27,610
<i>Production Flexibility Contracts</i>	<b>\$139,256</b>
Production Flexibility - Barley	\$13,942
Production Flexibility - Wheat	\$125,314
<i>Mkt. Loss Asst. - Commodity Crops</i>	<b>\$115,117</b>
Market Loss Assistance - Barley	\$9,185
Market Loss Assistance - Wheat	\$105,932
<i>Loan Deficiency Payments</i>	<b>\$113,089</b>
Loan Deficiency - Barley	\$68,540
Loan Def. Refund - Barley	\$-162
Loan Deficiency - Wheat	\$44,711
<i>Marketing Loan Gains</i>	<b>\$2,964</b>
Market Gains Farm - Barley	\$2,964

**Conservation subsidy breakdown**

Subsidy Program	Total Payments 1995-2010
<b>Subtotal, Conservation Programs</b>	<b>\$40,135</b>
<i>Conservation Reserve Program</i>	<b>\$40,135</b>
CRP - Annual Land Rental	\$40,135

**Disaster subsidy breakdown**

Subsidy Program	Total Payments 1995-2010
<b>Subtotal, Disaster Payments</b>	<b>\$146,934</b>
<i>Misc. Disaster Payments</i>	<b>\$146,934</b>
Crop Disaster - Program	\$140,367
Non-insured Assistance	\$6,567

**Note:** The information on conservation spending for 2010 is incomplete due to missing data from USDA's Natural Resource Conservation Service. Payment data currently are not included for the Environmental Quality Incentives Program, but will be added once NRCS makes it available.

The information provided for the Wetland Reserve Program (WRP) provides an inaccurate picture of how WRP payments are distributed. USDA's Natural Resource Conservation Service uses title companies as intermediaries to finalize wetlands easements under the Wetlands Reserve Program. As a result, the data provided to us shows large sums of money going to these title companies. In reality, the payments are ultimately distributed to landowners participating in the WRP.

Unfortunately, NRCS has not provided the data to show where these farms and wetlands are located or which farmers or landowners are enrolling in the program, so EWG is unable to allocate these large sums of money to individuals beyond the title companies. Therefore, these companies skew the conservation rankings and payment concentration, which EWG cannot avoid unless and until NRCS makes available the additional farm attribution data. Therefore, we have not included WRP payments in the 2010 data update.

Finally, we have separated data on farm commodity, disaster and conservation payments in order to provide a more accurate picture of top recipients and concentration of payments among the three main categories of USDA programs.





## USDA subsidy information for **Sunny Brook Colony Inc**

### Ownership shares for Sunny Brook Colony Inc

Pick year for ownership information

USDA county office/Ownership:

Percentage  
Share\*

**Sunny Brook Colony Inc**  
ownership information from 2008  
Chouteau County, Montana

Members Of Sunny Brook Colony Inc

100.00%

\* According to USDA percentage shares for ownership may not reflect share of subsidy payments. EWG review shows that share information on file with USDA may not always equal 100 percent. Most recent percentage share information is from 2008. Future release of this information was barred by law in the 2008 Farm Bill.

**Note:** The information on conservation spending for 2010 is incomplete due to missing data from USDA's Natural Resource Conservation Service. Payment data currently are not included for the Environmental Quality Incentives Program, but will be added once NRCS makes it available.

The information provided for the Wetland Reserve Program (WRP) provides an inaccurate picture of how WRP payments are distributed. USDA's Natural Resource Conservation Service uses title companies as intermediaries to finalize wetlands easements under the Wetlands Reserve Program. As a result, the data provided to us shows large sums of money going to these title companies. In reality, the payments are ultimately distributed to landowners participating in the WRP.

Unfortunately, NRCS has not provided the data to show where these farms and wetlands are located or which farmers or landowners are enrolling in the program, so EWG is unable to allocate these large sums of money to individuals beyond the title companies. Therefore, these companies skew the conservation rankings and payment concentration, which EWG cannot avoid unless and until NRCS makes available the additional farm attribution data. Therefore, we have not included WRP payments in the 2010 data update.

Finally, we have separated data on farm commodity, disaster and conservation payments in order to provide a more accurate picture of top recipients and concentration of payments among the three main categories of USDA programs.

USDA subsidy information for **Members Of Sunny Brook Colony Inc****Recipient's ownership share(s)**

Recipient:	County	Percentage Share*
	Chouteau County, Montana	100.0 %
<u>Sunny Brook Colony Inc</u>	Chouteau County, Montana	100.0 %
	Chouteau County, Montana	100.0 %

\* Most recent percentage share information is from 2008. According to USDA percentage shares for ownership may not reflect share of subsidy payments. EWG review shows that share information on file with USDA may not equal 100 percent.

**Note:** The information on conservation spending for 2010 is incomplete due to missing data from USDA's Natural Resource Conservation Service. Payment data currently are not included for the Environmental Quality Incentives Program, but will be added once NRCS makes it available.

The information provided for the Wetland Reserve Program (WRP) provides an inaccurate picture of how WRP payments are distributed. USDA's Natural Resource Conservation Service uses title companies as intermediaries to finalize wetlands easements under the Wetlands Reserve Program. As a result, the data provided to us shows large sums of money going to these title companies. In reality, the payments are ultimately distributed to landowners participating in the WRP.

Unfortunately, NRCS has not provided the data to show where these farms and wetlands are located or which farmers or landowners are enrolling in the program, so EWG is unable to allocate these large sums of money to individuals beyond the title companies. Therefore, these companies skew the conservation rankings and payment concentration, which EWG cannot avoid unless and until NRCS makes available the additional farm attribution data. Therefore, we have not included WRP payments in the 2010 data update.

Finally, we have separated data on farm commodity, disaster and conservation payments in order to provide a more accurate picture of top recipients and concentration of payments among the three main categories of USDA programs.

19960111599410800010100000020080645010	06000000022652900000000943849
00000000943420 S80	
810517112SUNBURST UNLIMITED INC	%
MICHAEL DALTON	808 52ND ST S GREAT FALLS
MT59405-574700000331	19980511599435000010100000020011200020
1200000000000000000000000000 C30	
810509796SUNCREEK FILMS INC	%
JON VANNOY	720 BARNWOOD PL BILLINGS
MT59102-705400000331	199610104995090000101000000 96001 12
A99Z	
810517928SUNNY BROOK COLONY INC	
PO BOX 158	CHESTER MT59522-015800004031
200509200000000000101000000	00000 12
X99	
810420269SUNNYSIDE CEMETERY ASSOCIATION	
PO BOX 471	STEVENSVILLE MT59870-047100001331
19840720090000000010100000020080400020	040000000000000000000000000000
00000000000000	
810306605SUNNYSIDE GOLF & COUNTRY CLUB	
PO BOX 704	GLASGOW MT59230-070400000731
19740920028828000010100000020081244010	1200000003944020000000279973
0000000224264	
810414306SUNNYSIDE PUBLIC LIBRARY-SUNNYSIDE LIBRARY	
2454 MAIN ST	WORDEN MT59088-222700000332
19880311506100000050100000020011200020	120000000000000000000000000000
00000000000000	
810407062SUNNYSIDE WATER USERS ASSOCIATION	
PO BOX 1364	BILLINGS MT59103-136400001231
19840420025000000010100000020020900020	090000000000000000000000000000
00000000000000	
810496232SUNRIFT CENTER FOR SUSTAINABLE COMMUNITIES	%
CAROL DALY	2620 MISSION TRAIL WAY KALISPELL
MT59901-220400000331	19950111599452900010100000020081200020
1200000000000000000000000000 S99	
810365125SUNRISE BLUFF ESTATES INC	
711 21ST STREET	FORT BENTON MT59442-975000000331
19651111600000000010100000020081254010	12000000078618900000000367450
0000000367450	
810467771SUNRISER OWNERS ASSOCIATION INC	
PO BOX 58	ALDER MT59710-005800000433
19960620027900000010100000020081211020	1200000000082610000000001627
0000000001627	
810436023SUNSET APARTMENTS	
711 21ST STREET	FORT BENTON MT59442-975000000331
19970511638200000010100000020081243010	1200000001805090000000037728
0000000037728 L22Z	
810511421SUPERIOR AREA CHAMBER OF COMMERCE INC	
PO BOX 483	SUPERIOR MT59872-048300000431
19970720000000000010100000020031200020	120000000000000000000000000000
00000000000000	
810400004SUPERIOR SENIOR CITIZEN CENTER	
PO BOX 372	SUPERIOR MT59872-037200000331
19900311557500000010100000020090623010	0600000000226990000000053814
0000000052638 P81Z	
810331365SUPERIOR VOLUNTEER FIRE DEPARTMENT	%
PAT METZGER	PO BOX 189 SUPERIOR

IRS EO/BMF Data Decoded

Subject: Sunny Brook Colony Inc, Chester, MT 59522

EO/BMF Name: Sunny Brook Colony Inc

EO File URL: [<http://www.irs.gov/taxstats/charitablestats/article/0,,id=97186,00.html>]

EO File by State: Montana

EO File MS-DOS Name: EO\_MT.EXE

EO File Updated: 11-12-09

EO File Date: 12/7/09

EO File EO/BMF Data Sequence:

810517928SUNNY BROOK COLONY INC

PO BOX 158

CHESTER

MT59522-015800004031

200509200000000000101000000

00000 12

X99

Note:

The font of this data sequence, as Times New Roman, is not the same as the font of the original EO/BMF data so the spacing steps of this data sequence may be different from the original EO/BMF data. The data fields are the same as the original EO/BMF data.

EO/BMF data sequence decoded for EIN, IRC Section, and Ruling Date:

<u>EO/BMF Data</u>	<u>EO/BMF Data Field</u>
810517928	Employer Identification Number (EIN)
SUNNY BROOK COLONY INC	Primary Name of Organization
(no data)	In Care of Name (CO) (if present)
PO BOX 158	Street Address
CHESTER	City
MT	State
59522-0158	Zip Code (note: Zip+4)
0000	Group Exemption Number (GEN)
40	Subsection Code (SS)
3	Affiliation Code (AF)
1	Classification Code(s) (CL)
200509	Ruling Date (RD)

<u>Subsection Code</u>	<u>Classification Code</u>	<u>IRC Section (IRM Table)</u>	<u>IRC Section (SOI Table)</u>
40	1	501(d) Apostolic and religious organization	501(d) Apostolic and Religious Org.

<u>Ruling Date Data</u>	<u>Ruling Date Data Form</u>	<u>Ruling Date</u>
200509	YYYYMM (year and month)	09/2005



# They will open your emails if you know their names

Attach names to your email list

[Click here](#)

## Nonprofit Organization Lookup

Enter a 5-digit ZIP Code, organization name or 9-digit Tax ID

SUNNY BROOK COLONY INC	
Address	PO BOX 158 CHESTER, MT 59522-0158 <a href="#">MapG</a> <a href="#">MapY</a> <a href="#">MapV</a>
IRS Subsection	501(d) - A religious and apostolic association.
Type of Organization	Corporation
Deductibility	Contributions are NOT deductible
Tax I.D. Number	810517928
Exempt Since	09-2005
Form 990 Requirement	Not required to file 990
Classification	Religion Related, Spiritual Development N.E.C.
Share with others information about this Nonprofit - like the web site, e-mail address, how to donate or any corrections to the data shown. <input type="button" value="Post a Message"/>	

### Messages

[How Can We Improve this Lookup?](#) | [Email to a Friend](#) | [Lookups Forum](#) | [Terms of Use](#)



1-800-MELISSA

# They will open your emails if you know their names

Attach names to your email list

[Click here](#)

Nonprofit Organization Lookup

[Help](#) [Index](#)

Enter a 5-digit ZIP Code, organization name or 9-digit Tax ID

SUNNY BROOK COLONY INC	
Address	PO BOX 158 CHESTER, MT 59522-0158 <a href="#">MapG</a> <a href="#">MapY</a> <a href="#">MapV</a>
IRS Subsection	501(d) - A religious and apostolic association.
Type of Organization	Corporation
Deductibility	Contributions are NOT deductible
Tax I.D. Number	810517928
Exempt Since	09-2005
Form 990 Requirement	Not required to file 990
Classification	Religion Related, Spiritual Development N.E.C.
Share with others information about this Nonprofit - like the web site, e-mail address, how to donate or any corrections to the data shown.	
<input type="button" value="Post a Message"/>	

Messages

[How Can We Improve this Lookup?](#) | [Email to a Friend](#) | [Lookups Forum](#) | [Terms of Use](#)



1-800-MELISSA

[Products](#)[Solutions](#)[Downloads & Trials](#)[Sign In](#)[Cart](#)[Newsletters](#)[Search](#)[Support](#)[Resources](#)[Lookups](#)[Contact Us](#)[Free Lookups](#)[Home](#) > [Lookups](#) > Nonprofit Organization Lookup[Help](#)

## How many emails can we add to your list?

Take our FREE Email Append Data Analysis

[Start now](#)

Enter a 5-digit ZIP Code,  
organization name or 9-digit Tax ID

  
[Submit](#)

### Use this LookUp to:

- Find information on over 1.4 million registered nonprofit organizations in the United States
- Get organization name, assets, income, and IRS subsection
- Select organization for contact name and address, type of foundation and organization
- Get deductibility status, classification, Form 990, and more

### SUNNY BROOK COLONY INC


**12495 GOOSEBILL RD**Address **CHESTER, MT 59522-0000**[MapG](#) [MapY](#) [MapV](#)IRS Subsection **501(d) - A religious and apostolic association.**Type of Organization **Corporation**Deductibility **Contributions are NOT deductible**Tax I.D. Number **810517928**Exempt Since **09-2005**Form 990 Requirement **Not required to file 990**Classification **Religion Related, Spiritual Development N.E.C.**

Share with others information about this Nonprofit - like the [web site](#), [e-mail address](#), how to donate or any corrections to the data shown.

[Post a Message](#)[Messages](#)[How Can We Improve this Lookup?](#) | [Send to a Friend](#) | [Lookups Forum](#) | [Terms of Use](#)



**MONSTER'S CAREER AD NETWORK PUTS  
YOUR POSTING IN FRONT OF MORE PEOPLE.**



[Home](#) | [About Us](#) | [myManta](#) | [FAQ](#) | [View Cart](#) | [My Profile](#)

Login:

Not a member? [Learn more.](#)

Sunday, Oct. 25, 2009  
**63,778,867** companies



**New! Premium Report  
Search Now on Manta**

**COMPANIES:** U.S., Australia, Canada, U.K., Worldwide

**RESOURCES:** Video, Jobs, Reports, White Papers | **JOIN US:** Twitter, Facebook

U.S. business name, category, location...

**Search**

**BUSINESS CENTERS:** Small Biz, Sales Expertise, HR, Travel, Career, Tech

U.S. » Chester, MT » Agriculture » General Farms, Primarily Livestock and Animal Specialties »  
Ranches » Sunnybrook Colony Inc

## Sunnybrook Colony Inc

Is this your company?

Chester, MT 59522

**Phone:** (406) 456-3338

**Website:** Information not found (?)

[Ads by Google](#)

[Farm Photos ClipArt - Pictures Farm Photos](#)

[Solar - Manufacture Sites](#) Low, Predictable Electric Bills. Pay as You Go with a Solar PPA.

[Farm Animal Themed Party](#) Huge Selection Of 1st B-day Themed Party Supplies At Great Prices!

The ads are not affiliated with Sunnybrook Colony Inc

### Business Categories

General farms, primarily animals in Chester, MT  
General Animal Farm, All Other Animal Production

### Sunnybrook Colony Inc Business Information [Claim This Profile](#)

Sunnybrook Colony Inc is a private company categorized under Ranches and located in Chester, MT. Current estimates show this company has an annual revenue of \$69,000 and employs a staff of approximately 2.

### Also Does Business As

Information not found (?)


### HQ, Branch or Single Location

Single Location


These Members Work Here



**Do you?  
SAY SO**

**Annual Sales** (Estimated) [View Details](#)**Employees** (Estimated)

2

**SIC Code and Description** [View Details](#)**NAICS Code and Description**

112990, All Other Animal Production

**Products, Services and Brands**

Information not found (?)

**State of Incorporation**

Information not found

**Years in Business**

8

**Company Contacts**

Contact Name	Gender	
Paul Wipf, Director	—	<a href="#">Claim This Profile</a>

Click on the [reports](#) tab at the top of the page to research company background, detailed company profile, credit and financial reports for Sunnybrook Colony Inc.

Data above provided by D&B. © Dun and Bradstreet, Inc. All rights Reserved.

**What you can  
save on ground  
shipping at  
FedEx Office over  
The UPS Store®**

Percentage based on a comparison of 2009 FedEx Ground retail counter rates and published UPS Ground Retail Rates.

**Related Links**

Other companies named  
Sunnybrook Colony Inc

Companies in this industry

Jobs in Chester, MT

**Recent Visitors**

Companies by Location: Chester, Montana

## Hutterite Surnames

Subject: Sunny Brook Colony Inc, Chester, MT 59522

Different Business Names: (no data)

A comparison of Hutterite surnames from the webpages 'Founding families' and 'Surnames of Founding Families' at The Federation of East European Family History Societies (FEEFHS) website [[www.feefhs.org](http://www.feefhs.org)] and surnames from USDA ownership shares data for: 'Sunny Brook Colony Inc'. The USDA data is from the Environmental Working Group's Farm Subsidy Database at the website [[www.ewg.org/agmag](http://www.ewg.org/agmag)].

### Notes:

- 1) The webpage URL for 'Founding families' is:  
[<http://www.feefhs.org/links/hutterites/families.html>].
- 2) The webpage URL for 'Surnames of Founding Families' is:  
[<http://www.feefhs.org/links/hutterites/surnames.html>].
- 3) The list of Hutterite surnames includes Hutterite surnames found with Hutterite colonies as USDA farm subsidy recipients but does not include all Hutterite surnames.

<u>Hutterite Surnames</u>	<u>Surnames from USDA ownership shares data</u>	<u>Surnames that match both lists</u>
Decker	Kleinsasser	Kleinsasser
Entz	Waldner	Waldner
Glanzer	Wipf	Wipf
Gross	Wurtz	Wurtz
Hofer		
Kleinsasser		
Maendel (Mandel)		
Miller		
Stahl		
Tschetter		
Waldner		
Walter		
Wipf		
Wollman		
Wurtz		
Wurz		

### Comparison data

Name: Sunny Brook Colony Inc

Location: Chester, MT 59522

Different Business Names: (no data)

Hutterite Surnames: Kleinsasser, Waldner, Wipf, Wurtz

Data Timeframe: 1995-2006

## HUTTERITE CONTACTS



## GO TO MAIN INDEX

Sunny Brook Lehrerleut

PO Box 158

Chester, MT 59522

Established From Riverview, Chester, MT 59522**Manager**406-456-3349

- L Big Sky, Cut Bank, MT 59427
- L Big Stone, Sand Coulee, MT 59472
- L Birch Creek, Valier, MT 59486-5445
- L Camrose, Ledger, MT 59456
- L Cascade, Sun River, MT 59483
- L Duncan Ranch, Harlowtown, MT 59036
- L Eagle Creek, Galata, MT 59444
- L East End, Havre, MT 59501
- L Elk Creek, Augusta, MT 59410
- L Fair Haven, Ulm, MT 59485
- L Glacier, Cut Bank, MT 59427
- L Glendale, Cut Bank, MT 59427-9101
- L Golden Valley, Ryegate, MT 59074
- L Hartland, Havre, MT 59501
- L Hidden Lake, Cut Bank, MT 59427
- L Hilldale, Havre, MT 59501
- L Hillside, Sweetgrass, MT 59484
- L Horizon, Cut Bank, MT 59427
- L Kingsbury, Valier, MT 59486-9704
- L Martinsdale, Martinsdale, MT 59053
- L Milford, Wolf Creek, MT 59648-8637
- L Miller, Choteau, MT 59422
- L Mountain View, Broadview, MT 59015
- L New Miami, Conrad, MT 59425
- L New Rockport, Choteau, MT 59422
- L Pleasant Valley, Belt, MT 59412
- L Pondera, Valier, MT 59486
- L Rimrock, Sunburst, MT 59482
- L Riverview, Chester, MT 59522
- L Rockport, Pendroy, MT 59467
- L Sage Creek, Chester, MT 59522
- L Seville, Cut Bank, MT 59427
- L Springdale, White Sulphur, MT 59645
- L Springwater, Harlowton, MT, 59036-0782
- L Sunny Brook, Chester, MT 59522
- L Twin Hills, Carter, MT 59420
- D Ayers Ranch, Grass Range, MT 59032
- D Deerfield, Lewistown, MT 59457
- D East Malta, Malta, MT 59538
- D Flat Willow Ranch, Roundup, MT 59072
- D Fords Creek, Grass Range, MT 59032
- D Forty Mile, Lodge Grass, MT 59050
- D Gildford, Gildford, MT 59525
- D Kilby Butte, Roundup, MT 59072
- D King Ranch, Lewiston, MT 59457
- D Loring, Loring, MT 59537
- D North Harlem, Harlem, MT 59526
- D Prairie Elk, Wolf Point, MT 59201

Contact Information for Hutterite colonies as USDA farm subsidy recipients  
Subject: Sunny Brook Colony Inc, Chester, MT 59522

Contact Information for [Sunny Brook Colony Inc, Chester, MT 59522]

1) IRS EO/BMF data

Address:

Sunny Brook Colony Inc  
PO Box 158  
Chester, MT 59522-0158

2) Melissa Data (from new evidence 1)

Address:

Sunny Brook Colony Inc  
12495 Goosebill Rd  
Chester, MT 59522-0000

3) Hutterite Directory

Phone:

1) Manager: [406-456-3349]

Address:

Sunny Brook Colony  
PO Box 158  
Chester, MT 59522

Address verification results from [www.melissadata.com]:

1) For (1) IRS EO/BMF data: address verified

2) For (2) Melissa Data:

Address not verified. The street name 'Goosebill' was not found.

Address verified for:

12495 Goosebill Rd  
Fort Benton, MT 59442-8870

3) For (3) Hutterite Directory:

Address verified for:

PO Box 158  
Chester, MT 59522-0158



## Map of Chester, MT

Notes



All rights reserved. Use subject to [License/Copyright](#) | [Map Legend](#)

Directions and maps are informational only. We make no warranties on the accuracy of their content, road conditions or route usability or expeditiousness. You assume all risk of use. MapQuest and its suppliers shall not be liable to you for any loss or delay resulting from your use of MapQuest. Your use of MapQuest means you agree to our [Terms of Use](#)

List of Evidence for Hutterite colonies as USDA farm subsidy recipients

Subject: Surprise Creek Colony, Stanford, MT 59479

Location by State: Montana

Form and Version of Evidence:

[Short Form for Original Evidence (Long Form) and New Evidence 1]

Timeframe of Evidence as Webpages: 2009-2011

Status: Confirmed as EO (Exempt Organization)

Topic: Short Form includes Findings from Original Evidence (Long Form) and  
New Evidence 1, and Conclusion from New Evidence 1

Section SF. List of Short Form of Evidence for OE and NE 1

- 1) EWG 'Search Result' and 'Farm Location(s)' webpages (10/25/2009) for data 1995-2006  
Both from Environmental Working Group's Farm Subsidy Database - [<http://farm.ewg.org/>]  
Evidence included: yes
- 2) EWG 'Ownership Interest(s)' webpage(s) (10/25/2009) for data 1995-2006  
From Environmental Working Group's Farm Subsidy Database - [<http://farm.ewg.org/>]  
Evidence included: yes
- 3) EWG dataset (7/20/2011) for data 1995-2010  
From Environmental Working Group's Farm Subsidy Database - [<http://farm.ewg.org/>]  
Evidence included: yes
- 4) IRS Exempt Organization (EO) data webpage(s) from [[www.irs.gov](http://www.irs.gov)]  
EO File URL: [<http://www.irs.gov/taxstats/charitablestats/article/0,,id=97186,00.html>]  
EO File Date (for OE): (12/7/2009 is date EO file was downloaded from IRS website to CD)  
EO File Date (for NE 1): (not included)  
Evidence included: yes
- 5) IRS EO/BMF Data Decoded page  
Evidence included: yes
- 6) Melissa Data webpage(s) (10/25/2009) and (7/20/2011) from [[www.melissadata.com](http://www.melissadata.com)]  
Evidence included: yes
- 7) Manta data webpage(s) (10/25/2009) from [[www.manta.com](http://www.manta.com)]  
Evidence included: yes
- 8) Hutterite Surnames page  
Evidence included: yes
- 9) Hutterite Directory webpage(s) (10/25/2009)  
From [[www.cedrontech.com](http://www.cedrontech.com)], or link from [[www.hutterites.org](http://www.hutterites.org)]  
Evidence included: yes
- 10) Contact Information page(s)  
Evidence included: yes
- 11) MapQuest webpage(s) (5/26/2011) from [[www.mapquest.com](http://www.mapquest.com)]  
Evidence included: yes

Note:

All evidence has been introduced for the original evidence (long form) and/or the new evidence 1, except the 'Contact Information' page and the 'MapQuest' webpage which are introduced as evidence for the 'Short Form of Evidence for OE and NE 1'.

List of Evidence for Hutterite colonies as USDA farm subsidy recipients

Subject: Surprise Creek Colony, Stanford, MT 59479

Location by State: Montana

Status: Confirmed as EO (Exempt Organization)

Topic: Findings, for Section LF and Section SF, Version 1

Findings (for Section LF and Section SF, Version 1):

1:

Surprise Creek Colony is confirmed as a Hutterite colony and member of the Hutterian Brethren Church based on data for ID as a Hutterite colony. IRS EO/BMF data for IRC section as 501(d) indicates Surprise Creek Colony is a tax-exempt nonprofit religious organization. Surprise Creek Colony is a recognized Hutterite colony, Hutterite surnames are found at Surprise Creek Colony, and Surprise Creek Colony is included in the Hutterite Directory.

Data for Surprise Creek Colony for ID as a Hutterite colony:

1) Name: Surprise Creek Colony, Stanford, MT 59479

2) EWG/USDA ownership shares data, Hutterite Surnames: Hofer, Stahl, Walter

3) IRS EO/BMF data:

a) Name: Surprise Creek Colony, Stanford, MT 59479-0310

b) IRC Section:

1) IRM Table: 501(d) Apostolic and religious organization

2) SOI Table: 501(d) Apostolic and Religious Org.

4) Rocky Cape Christian Community/Hutterite colony data:

[Surprise Creek, MT, 1963 - present (note: Dariusleut)]

5) Hutterite Directory (for Surprise Creek Colony):

[Surprise Creek, Box 310, Stanford, MT 59479]

2:

IRS EO/BMF data found and the organization name and location are the same as the USDA business name and location.

USDA Business Name and Location:

[Surprise Creek Colony, Stanford, MT 59479]

IRS Organization Name and Location:

[Surprise Creek Colony, Stanford, MT 59479-0310]

The IRC section is '501(d) Apostolic and religious organization' and the ruling date is 06/1969.

Surprise Creek Colony, Stanford, MT 59479, is confirmed as a tax-exempt nonprofit religious organization during the timeframe 1995-2006 when the organization received USDA farm subsidies.

3:

Comparison of IRS EO/BMF data with NCCS, Melissa Data, and TaxExemptWorld.com data:

[Data Date: (IRS 12/7/2009), (NCCS, Melissa Data, and TaxExemptWorld.com, 10/25/2009)]

[Data: EIN, Organization Name, Location by State, IRC Section, Ruling Date]

[810296110, Surprise Creek Colony, MT, 501(d), 06/1969 = IRS]

[810296110, Surprise Creek Colony Walter Darius Gen Ptr, MT, 501(d), 1969 = NCCS]

[810296110, Surprise Creek Colony Walter Darius Gen Ptr, MT, 501(d), 06-1969 =

Melissa Data]

[no data....., Surprise Creek Colony, MT, 501(d), 06/1969 = TaxExemptWorld.com]

Comparison of data demonstrates all data is the same basic data disregarding the inclusion of a secondary name.



4:

IRS EO/BMF data indicates the organization is not required to file Form 990. Data from NCCS, Melissa Data, and TaxExemptWorld.com for the same organization indicates the organization is not required to file Form 990. The organization is classified as IRC section 501(d) and files Form 1065 so the data for Form 990 is correct.

NCCS data for organization name is the same as the IRS organization name, disregarding the inclusion of a secondary name, and indicates the organization is active as of 10/25/09.

5:

Different Business Names:

1) IRS EO/BMF data: Secondary Name for Surprise Creek Colony is Walter Darius Gen Ptr

2) NCCS data:

[Secondary Name for Surprise Creek Colony Walter Darius Gen Ptr is Walter Darius Gen Ptr]

3) TaxExemptWorld.com data:

[Secondary Name for Surprise Creek Colony is Walter Darius Gen Ptr]

6:

Dataset for timeframe 1995-2006:

Identity of USDA farm subsidy recipient:

[Surprise Creek Colony, Stanford, MT 59479]

USDA farm subsidy total:

1) Subsidy Total 1995-2006: \$831,339.24 (note: exact calculation)

2) Subsidy Payments 1995-2006 Total: \$831,339 (note: rounded off calculation)

IRS EO/BMF data (12/7/2009):

1) IRC Section:

a) IRM Table: 501(d) Apostolic and religious organization

b) SOI Table: 501(d) Apostolic and Religious Org.

2) Ruling Date: 06/1969

Operating As: Hutterite colony as a tax-exempt nonprofit religious organization

> Findings for Section NE 1, for:  
[Surprise Creek Colony, Stanford, MT 59479]  
(page 1)

1:

Refer to the original findings for Section LF for data. This findings includes updated data.

2(a):

The Melissa Data webpage data for [Surprise Creek Colony Walter Darius Gen Ptr] is the same for the new data from 7/20/2011 and the original data from 10/25/2009 found in Section LF.

2(b):

Comparison of Melissa Data data with [IRS EO/BMF data and Melissa Data data as original data from Section LF]:

[Data Date: (Melissa Data 7/20/2011), (IRS 12/7/2009, Melissa Data 10/25/2009)]

[Data: EIN, Organization Name, Location by State, IRC Section, Ruling Date]

[810296110, Surprise Creek Colony, MT, 501(d), 06/1969 = IRS]

[810296110, Surprise Creek Colony Walter Darius Gen Ptr, MT, 501(d), 06-1969 =  
Melissa Data]

[810296110, Surprise Creek Colony Walter Darius Gen Ptr, MT, 501(d), 06-1969 =  
Melissa Data (7/20/2011)]

Comparison of data demonstrates all data is the same basic data disregarding the inclusion of a secondary name.

2(c):

Melissa Data address comparison:

[Surprise Creek Colony Walter Darius Gen Ptr, PO Box 310, Stanford, MT 59479-0310 =  
Melissa Data (10/25/2009)]

[Surprise Creek Colony Walter Darius Gen Ptr, PO Box 310, Stanford, MT 59479-0310 =  
Melissa Data (7/20/2011)]

Comparison of data demonstrates the addresses are the same.

2(d):

The Employer Identification Number (EIN) from 2(b) is the same for all 3 datasets so the data is for the same organization. The comparison data for Melissa Data in 2(b) and 2(c) is the same from 7/20/2011 and 10/25/2009.

3:

Update for findings for IRS data (Section LF and Section NE 1):

a:

The IRS organization name and location are the same as the USDA business name and location. The IRC section is '501(d) Apostolic and religious organization' and the ruling date is 06/1969. Surprise Creek Colony, Stanford, MT 59479, is confirmed as a tax-exempt nonprofit religious organization during the timeframe 1995-2010 when the organization received USDA farm subsidies.

4:

Melissa Data can be established as a valid data source for IRS data from [Findings for documentation as evidence for Hutterite colonies as USDA farm subsidy recipients] that will establish that there are 100 organizations with IRS EO/BMF data and Melissa Data data with the same IRS Employer Identification Number (EIN) and Melissa Data data that can be converted to decoded IRS EO/BMF data, so the data is for the same organization.

> Conclusion for Section NE 1, for:  
[Surprise Creek Colony, Stanford, MT 59479]  
(page 1)

1:

This conclusion is a updated version of the original conclusion for Section LF so refer to this updated conclusion as the new conclusion for Section LF. This conclusion includes a updated dataset with data for timeframe 1995-2010.

2:

Surprise Creek Colony, Stanford, MT 59479, is confirmed as a tax-exempt nonprofit religious organization during the timeframe 1995-2010 when the organization received USDA farm subsidies. The organization's IRC section is '501(d) Apostolic and religious organization' and the ruling date is 06/1969.

3:

Dataset for timeframe 1995-2010:

Identity of USDA farm subsidy recipient:

[Surprise Creek Colony, Stanford, MT 59479]

USDA farm subsidy total:

- 1) Subsidy Total 1995-2010: \$945,258.24 (note: exact calculation)
- 2) Subsidy Payments 1995-2010 Total: \$945,258 (note: rounded off calculation)
- 3) 'Summary' data shows that the farm subsidy payment data for the calculation of the USDA farm subsidy total for 1995-2010 applies to 1995-2006, 2009.

IRS EO/BMF data (12/7/2009):

1) Name:

[Surprise Creek Colony, PO Box 310, Stanford, MT 59479-0310]

2) Secondary Name: Walter Darius Gen Ptr

3) Employer Identification Number (EIN): 810296110

4) IRC Section: 501(d) Apostolic and religious organization

5) Ruling Date: 06/1969

Melissa Data (7/20/2011):

1) Name:

[Surprise Creek Colony Walter Darius Gen Ptr, PO Box 310, Stanford, MT 59479-0310]

2) Tax I.D. Number: 810296110

3) IRS Subsection: 501(d) - A religious and apostolic association.

4) Exempt Since: 06-1969

Operating As: Hutterite colony as a tax-exempt nonprofit religious organization

> Conclusion for Section NE 1, for:  
[Surprise Creek Colony, Stanford, MT 59479]  
(page 2)

4:

Identification data:

Name: Surprise Creek Colony, Stanford, MT 59479

Data from Section LF and Section NE 1:

IRS EO/BMF data:

[Surprise Creek Colony, PO Box 310, Stanford, MT 59479-0310]

Melissa Data:

[Surprise Creek Colony Walter Darius Gen Ptr, PO Box 310, Stanford, MT 59479-0310]

Manta data: Surprise Creek Colony, Highway 87, Stanford, MT 59479

Hutterite Directory (for Surprise Creek Colony): Surprise Creek, Box 310, Stanford, MT 59479

Different Business Names:

1) IRS EO/BMF data: Secondary Name for Surprise Creek Colony is Walter Darius Gen Ptr  
[Surprise Creek Colony, PO Box 310, Stanford, MT 59479-0310]

2) NCCS data:

[Secondary Name for Surprise Creek Colony Walter Darius Gen Ptr is Walter Darius Gen Ptr]  
[Surprise Creek Colony Walter Darius Gen Ptr, Stanford, MT 59479]

3) TaxExemptWorld.com data:

[Secondary Name for Surprise Creek Colony is Walter Darius Gen Ptr]  
[Surprise Creek Colony, PO Box 310, Stanford, MT 59479-0310]

# environmental working group's Farm Subsidy Database



178,851,795

## **NEW 2007 Direct Payment Subsidy Overview**

### **NEW Press Release**

[2008 Farm Subsidy Database Update](#)

[2008 Summary](#)

[2008 News Release](#)

[EWG's Policy Analysis Database](#)

## **READ MULCH**

Updates, commentary,  
& your feedback



**NEW!**

- [Full Disclosure: Who really benefits from federal farm subsidies](#)
- [What's in the new Farm Bill 2007 Database?](#)
- [New Farm Bill Web Site Generates Media Storm](#)

[Congressional District Ranking](#)

## **EWG Farm Subsidy Database**

**Corporate Subsidy Recipients 1 to 1 of 1 in Montana**

Business Name: SURPRISE CREEK COLONY

Rank	Name	Location	Subsidy Total 1995-2006
1	<a href="#">Surprise Creek Colony</a>	Stanford, MT 59479	\$ 831,339.24

## **Related Content**

[Farms Receiving Government](#)

[Payments](#)

[Speech: Farm Policy For The Rest of  
Us](#)

# environmental working group's Farm Subsidy Database



178,851,310

## NEW 2007 Direct Payment Subsidy Overview NEW Press Release

[2008 Farm Subsidy Database Update](#)

[2008 Summary](#)

[2008 News Release](#)

[EWG's Policy Analysis Database](#)

**READ MULCH**  
Updates, commentary,  
& your feedback

**NEW!**

- [Full Disclosure: Who really benefits from federal farm subsidies](#)
- [What's in the new Farm Bill 2007 Database?](#)
- [New Farm Bill Web Site Generates Media Storm](#)

[Congressional District Ranking](#)

### Related Content

Farms Receiving Government

Payments

Speech: Farm Policy For The Rest of

Us

### USDA subsidy information for Surprise Creek Colony

**Surprise Creek Colony:** [Summary](#) | [Programs](#) | [Programs by year](#) | [Farm Location\(s\)](#) | [Ownership Interest\(s\)](#)

### Addresses on file with USDA for Surprise Creek Colony

USDA county office from which subsidies were paid:	Subsidy Payments 1995-2006	Most recent address on file in USDA county office
McCone County, Montana	\$131,074	Surprise Creek Colony Stanford, MT 59479
Judith Basin County, Montana	\$676,706	Surprise Creek Colony Stanford, MT 59479
Fergus County, Montana	\$23,559	Surprise Creek Colony Stanford, MT 59479
<b>Total</b>	<b>\$831,339</b>	

# environmental working group's Farm Subsidy Database



178,851,347

## NEW 2007 Direct Payment Subsidy Overview

### NEW Press Release

[2008 Farm Subsidy Database Update](#)

[2008 Summary](#)

[2008 News Release](#)

[EWG's Policy Analysis Database](#)

**READ MULCH**  
Updates, commentary  
& your feedback

**NEW!**

- [Full Disclosure: Who really benefits from federal farm subsidies](#)
- [What's in the new Farm Bill 2007 Database?](#)
- [New Farm Bill Web Site Generates Media Storm](#)

[Congressional District Ranking](#)

### Related Content

Farms Receiving Government

Payments

Speech: Farm Policy For The Rest of  
Us

### USDA subsidy information for Surprise Creek Colony

**Surprise Creek Colony:** [Summary](#) | [Programs](#) | [Programs by year](#) | [Farm Location\(s\)](#) | [Ownership Interest\(s\)](#)

### Ownership shares for Surprise Creek Colony

Pick year for ownership information

USDA county office/Ownership:	Percentage Share*
<b>Surprise Creek Colony ownership information from 2006 Judith Basin County, Montana</b>	
<a href="#">Rev Sam Hofer</a> Stanford, MT 59479	0.84 %
<a href="#">Joseph J Hofer</a> Galata, MT 59444	0.84 %
<a href="#">Sam Hofer Jr</a> Stanford, MT 59479	0.84 %
<a href="#">Sam Stahl</a> Stanford, MT 59479	0.84 %
<a href="#">Jacob Hofer</a> Stanford, MT 59479	0.84 %
<a href="#">George Hofer Jr</a> Stanford, MT 59479	0.84 %
<a href="#">Theodore Stahl</a> Stanford, MT 59479	0.84 %
<a href="#">Tim Stahl</a> Stanford, MT 59479	0.84 %
<a href="#">John Hofer</a> Stanford, MT 59479	0.84 %
<a href="#">Joseph Douglas Stahl</a> Stanford, MT 59479	0.84 %
<a href="#">Peter Hofer</a> Stanford, MT 59479	0.84 %
<a href="#">Michael Hofer</a> Stanford, MT 59479	0.84 %

Related News Coverage

FSA Fact Sheets

Sign up to receive email updates  
from EWG

Sign Me Up

<u>Kenneth Hofer</u> Stanford, MT 59479	0.84 %
<u>Kurt Hofer</u> Stanford, MT 59479	0.84 %
<u>Martin Hofer</u> Stanford, MT 59479	0.84 %
<u>Paul Hofer</u> Stanford, MT 59479	0.84 %
<u>George Stahl</u> Stanford, MT 59479	0.84 %
<u>Willard Stahl</u> Stanford, MT 59479	0.84 %
<u>Leonard Walter</u> Stanford, MT 59479	0.84 %
<u>George Hofer Sr</u> Stanford, MT 59479	0.84 %
<u>Annie Stahl</u> Stanford, MT 59479	0.84 %
<u>Becky Hofer</u> Stanford, MT 59479	0.84 %
<u>Kimberly Stahl</u> Stanford, MT 59479	0.84 %
<u>Judy Stahl</u> Stanford, MT 59479	0.84 %
<u>Mary Walter</u> Stanford, MT 59479	0.84 %
<u>Elizabeth Hofer</u> Stanford, MT 59479	0.84 %
<u>Sarah Hofer</u> Stanford, MT 59479	0.84 %
<u>Bertha Stahl</u> Stanford, MT 59479	0.84 %
<u>Helen Hofer</u> Stanford, MT 59479	0.84 %
<u>Ruth Walter</u> Stanford, MT 59479	0.84 %
<u>Matilda Walter</u> Stanford, MT 59479	0.84 %
<u>Karen Hofer</u> Stanford, MT 59479	0.84 %
<u>Rita Hofer</u> Stanford, MT 59479	39.52 %
<u>Shane Hofer</u> Stanford, MT 59479	0.84 %
<u>Ashley Stahl</u> Stanford, MT 59479	0.84 %



<u>Maryann Hofer</u> Stanford, MT 59479	0.84 %
<u>Kevin Hofer</u> Stanford, MT 59479	0.84 %
<u>Rosa Hofer</u> Stanford, MT 59479	0.84 %
<u>Rachel Hofer</u> Stanford, MT 59479	0.84 %
<u>Darvin Hofer</u> Stanford, MT 59479	0.84 %
<u>Kelle Hofer</u> Stanford, MT 59479	0.84 %
<u>Joey Hofer</u> Stanford, MT 59479	0.84 %
<u>James Hofer</u> Stanford, MT 59479	0.84 %
<u>Charles Hofer</u> Stanford, MT 59479	0.84 %
<u>Daryl Hofer</u> Stanford, MT 59479	0.84 %
<u>Patrick Hofer</u> Stanford, MT 59479	0.84 %
<u>Tyler Hofer</u> Stanford, MT 59479	0.84 %
<u>Tayler Hofer</u> Stanford, MT 59479	0.84 %
<u>Travis Hofer</u> Stanford, MT 59479	0.84 %
<u>Jess Hofer</u> Stanford, MT 59479	0.84 %
<u>Lane Hofer</u> Stanford, MT 59479	0.84 %
<u>Micheal Hofer</u> Stanford, MT 59479	0.84 %
<u>Marie Hofer</u> Stanford, MT 59479	0.84 %
<u>Margaret Hofer</u> Stanford, MT 59479	0.84 %
<u>Marvin Hofer</u> Stanford, MT 59479	0.84 %
<u>Glenda Hofer</u> Stanford, MT 59479	0.84 %
<u>Debbie Walter</u> Stanford, MT 59479	0.84 %
<u>Joyce Stahl</u> Stanford, MT 59479	0.84 %

<u>Amy Stahl</u> Stanford, MT 59479	0.84 %
<u>Randy Hofer</u> Stanford, MT 59479	0.84 %
<u>Brian Stahl</u> Stanford, MT 59479	0.84 %
<u>Stephanie Stahl</u> Stanford, MT 59479	0.84 %
<u>Thomas Stahl</u> Stanford, MT 59479	0.84 %
<u>Toby Hofer</u> Stanford, MT 59479	0.84 %
<u>David Hofer</u> Stanford, MT 59479	0.84 %
<u>Gregory Hofer</u> Stanford, MT 59479	0.84 %
<u>Elizabeth Hofer</u> Stanford, MT 59479	0.84 %
<u>Katherine Stahl</u> Stanford, MT 59479	0.84 %
<u>Sarah Hofer</u> Stanford, MT 59479	0.84 %
<u>Becky Hofer</u> Stanford, MT 59479	0.84 %
<u>Sally Hofer</u> Stanford, MT 59479	0.84 %
<u>Beverly Hofer</u> Stanford, MT 59479	0.84 %
<u>Dorothy Hofer</u> Stanford, MT 59479	0.84 %

**Surprise Creek Colony  
ownership information from 2006  
McCone County, Montana**

<u>Ruth Walter</u> Stanford, MT 59479	0.84 %
<u>David Hofer</u> Stanford, MT 59479	0.84 %
<u>Rev Sam Hofer</u> Stanford, MT 59479	0.88 %
<u>Darius Walter</u> Stanford, MT 59479	0.84 %
<u>Elias Walter Jr</u> Stanford, MT 59479	0.84 %
<u>Benny Walter</u> Stanford, MT 59479	0.84 %

<u>Joseph Stahl Jr</u> Stanford, MT 59479	0.84 %
<u>David Walter</u> Stanford, MT 59479	0.84 %
<u>Sam Hofer Jr</u> Stanford, MT 59479	0.84 %
<u>Sam Stahl</u> Stanford, MT 59479	0.84 %
<u>Paul E Walter</u> Stanford, MT 59479	0.84 %
<u>Joe Walter</u> Stanford, MT 59479	0.84 %
<u>Cathy J Walter</u> Lewistown, MT 59457	0.84 %
<u>Jacob Hofer</u> Stanford, MT 59479	0.84 %
<u>George Hofer Jr</u> Stanford, MT 59479	0.84 %
<u>Dan Walter</u> Stanford, MT 59479	0.84 %
<u>Terry Walter</u> Stanford, MT 59479	0.84 %
<u>Ben Walter</u> Stanford, MT 59479	0.84 %
<u>Theodore Stahl</u> Stanford, MT 59479	0.84 %
<u>Tim Stahl</u> Stanford, MT 59479	0.84 %
<u>John Hofer</u> Stanford, MT 59479	0.84 %
<u>Joseph Douglas Stahl</u> Stanford, MT 59479	0.84 %
<u>Peter Hofer</u> Stanford, MT 59479	0.84 %
<u>Michael Hofer</u> Stanford, MT 59479	0.84 %
<u>Kenneth Hofer</u> Stanford, MT 59479	0.84 %
<u>Kurt Hofer</u> Stanford, MT 59479	0.84 %
<u>Martin Hofer</u> Stanford, MT 59479	0.84 %
<u>Paul Hofer</u> Stanford, MT 59479	0.84 %
<u>George Stahl</u> Stanford, MT 59479	0.84 %

<u>Willard Stahl</u> Stanford, MT 59479	0.84 %
<u>Leonard Walter</u> Stanford, MT 59479	0.84 %
<u>Bob Walter</u> Stanford, MT 59479	0.84 %
<u>George Hofer Sr</u> Stanford, MT 59479	0.84 %
<u>Mary Stahl</u> Stanford, MT 59479	0.84 %
<u>Anne Walter</u> Stanford, MT 59479	0.84 %
<u>Rachel Walter</u> Stanford, MT 59479	0.84 %
<u>Annie Stahl</u> Stanford, MT 59479	0.84 %
<u>Becky Hofer</u> Stanford, MT 59479	0.84 %
<u>Rachel Walter</u> Stanford, MT 59479	0.84 %
<u>Kimberly Stahl</u> Stanford, MT 59479	0.84 %
<u>Judy Stahl</u> Stanford, MT 59479	0.84 %
<u>Mary Walter</u> Stanford, MT 59479	0.84 %
<u>Elizabeth Hofer</u> Stanford, MT 59479	0.84 %
<u>Sarah Hofer</u> Stanford, MT 59479	0.84 %
<u>Bertha Stahl</u> Stanford, MT 59479	0.84 %
<u>Helen Hofer</u> Stanford, MT 59479	0.84 %
<u>Annie Walter</u> Stanford, MT 59479	0.84 %
<u>Judy Stahl</u> Stanford, MT 59479	0.84 %
<u>Ruth Walter</u> Stanford, MT 59479	0.84 %
<u>Matilda Walter</u> Stanford, MT 59479	0.84 %
<u>Karen Hofer</u> Stanford, MT 59479	0.84 %
<u>Esther Walter</u> Stanford, MT 59479	0.84 %

<u>Rita Hofer</u> Stanford, MT 59479	0.84 %
<u>Martha Walter</u> Stanford, MT 59479	0.84 %
<u>Shane Hofer</u> Stanford, MT 59479	0.84 %
<u>Curtis Walter</u> Stanford, MT 59479	0.84 %
<u>Matthew Walter</u> Stanford, MT 59479	0.84 %
<u>Rachel Walter</u> Stanford, MT 59479	0.84 %
<u>Ashley Stahl</u> Stanford, MT 59479	0.84 %
<u>Maryann Hofer</u> Stanford, MT 59479	0.84 %
<u>Kevin Hofer</u> Stanford, MT 59479	0.84 %
<u>Rosa Hofer</u> Stanford, MT 59479	0.84 %
<u>Rachel Hofer</u> Stanford, MT 59479	0.84 %
<u>Johnny Walter</u> Stanford, MT 59479	0.84 %
<u>Levi Walter</u> Stanford, MT 59479	0.84 %
<u>Darvin Hofer</u> Stanford, MT 59479	0.84 %
<u>Kelle Hofer</u> Stanford, MT 59479	0.84 %
<u>Joey Hofer</u> Stanford, MT 59479	0.84 %
<u>James Hofer</u> Stanford, MT 59479	0.84 %
<u>Charles Hofer</u> Stanford, MT 59479	0.84 %
<u>Ryan Walter</u> Stanford, MT 59479	0.84 %
<u>Edmond Walter</u> Stanford, MT 59479	0.84 %
<u>Daryl Hofer</u> Stanford, MT 59479	0.84 %
<u>Patrick Hofer</u> Stanford, MT 59479	0.84 %
<u>Tyler Hofer</u> Stanford, MT 59479	0.84 %

<u>Tayler Hofer</u> Stanford, MT 59479	0.84 %
<u>Travis Hofer</u> Stanford, MT 59479	0.84 %
<u>Jayden Walter</u> Stanford, MT 59479	0.84 %
<u>Jess Hofer</u> Stanford, MT 59479	0.84 %
<u>Lane Hofer</u> Stanford, MT 59479	0.84 %
<u>Micheal Hofer</u> Stanford, MT 59479	0.84 %
<u>Marie Hofer</u> Stanford, MT 59479	0.84 %
<u>Margaret Hofer</u> Stanford, MT 59479	0.84 %
<u>Marvin Hofer</u> Stanford, MT 59479	0.84 %
<u>Rosanna Walter</u> Stanford, MT 59479	0.84 %
<u>Barbara Walter</u> Stanford, MT 59479	0.84 %
<u>Glenda Hofer</u> Stanford, MT 59479	0.84 %
<u>Debbie Walter</u> Stanford, MT 59479	0.84 %
<u>Joyce Stahl</u> Stanford, MT 59479	0.84 %
<u>Amy Stahl</u> Stanford, MT 59479	0.84 %
<u>Julie Walter</u> Stanford, MT 59479	0.84 %
<u>Annie Walter</u> Stanford, MT 59479	0.84 %
<u>Randy Hofer</u> Stanford, MT 59479	0.84 %
<u>Abigail Walter</u> Stanford, MT 59479	0.84 %
<u>Brian Stahl</u> Stanford, MT 59479	0.84 %
<u>Stephanie Stahl</u> Stanford, MT 59479	0.84 %
<u>Gideon Walter</u> Stanford, MT 59479	0.84 %
<u>Thomas Stahl</u> Stanford, MT 59479	0.84 %

<u>David Walter</u> Stanford, MT 59479	0.84 %
<u>Toby Hofer</u> Stanford, MT 59479	0.84 %
<u>Brittany Walter</u> Stanford, MT 59479	0.84 %
<u>Crystal Walter</u> Stanford, MT 59479	0.84 %
<u>David Hofer</u> Stanford, MT 59479	0.84 %
<u>Renee Walter</u> Stanford, MT 59479	0.84 %
<u>Gregory Hofer</u> Stanford, MT 59479	0.84 %
<u>Carolyn Walter</u> Stanford, MT 59479	0.84 %
<u>Elizabeth Hofer</u> Stanford, MT 59479	0.84 %
<u>Katherine Stahl</u> Stanford, MT 59479	0.84 %
<u>Sarah Hofer</u> Stanford, MT 59479	0.84 %
<u>Becky Hofer</u> Stanford, MT 59479	0.84 %
<u>Sally Hofer</u> Stanford, MT 59479	0.84 %
<u>Beverly Hofer</u> Stanford, MT 59479	0.84 %
<u>Annie Marie Walter</u> Stanford, MT 59479	0.84 %
<u>Billy Walter</u> Stanford, MT 59479	0.84 %
<u>Barbara Walter</u> Stanford, MT 59479	0.84 %
<u>Jacob Walter</u> Stanford, MT 59479	0.84 %
<u>Linda Walter</u> Stanford, MT 59479	0.84 %
<u>Dorothy Hofer</u> Stanford, MT 59479	0.84 %
<u>Sarah Hofer</u> Stanford, MT 59479	0.84 %

\* According to USDA percentage shares for ownership may not reflect share of subsidy payments. EWG review shows that share information on file with USDA may not always equal 100 percent.

[www.ewg.org](http://www.ewg.org) is the website for both Environmental Working Group and EWG Action Fund

Copyright 2009, Environmental Working Group. All Rights Reserved.

**Headquarters** 1436 U St. N.W., Suite 100 | Washington, DC 20009 || [Contact Us](#)  
**California Office** 1904 Franklin St. Suite 703 | Oakland, CA 94612 || [Contact Us](#)

**SUPPORT OUR WORK  
CONTRIBUTE NOW**





## EWG Farm Subsidy Database

Corporate Subsidy Recipients 1 to 1 of 1 in Montana

Business Name: **SURPRISE CREEK COLONY**

Rank	Name	Location	Subsidy Total 1995-2010
1	<u><a href="#">Surprise Creek Colony</a></u>	Stanford, MT 59479	\$ 945,258.24

**Note:** The information on conservation spending for 2010 is incomplete due to missing data from USDA's Natural Resource Conservation Service. Payment data currently are not included for the Environmental Quality Incentives Program, but will be added once NRCS makes it available.

The information provided for the Wetland Reserve Program (WRP) provides an inaccurate picture of how WRP payments are distributed. USDA's Natural Resource Conservation Service uses title companies as intermediaries to finalize wetlands easements under the Wetlands Reserve Program. As a result, the data provided to us shows large sums of money going to these title companies. In reality, the payments are ultimately distributed to landowners participating in the WRP.

Unfortunately, NRCS has not provided the data to show where these farms and wetlands are located or which farmers or landowners are enrolling in the program, so EWG is unable to allocate these large sums of money to individuals beyond the title companies. Therefore, these companies skew the conservation rankings and payment concentration, which EWG cannot avoid unless and until NRCS makes available the additional farm attribution data. Therefore, we have not included WRP payments in the 2010 data update.

Finally, we have separated data on farm commodity, disaster and conservation payments in order to provide a more accurate picture of top recipients and concentration of payments among the three main categories of USDA programs.

USDA subsidy information for **Surprise Creek Colony****Addresses on file with USDA for Surprise Creek Colony**

USDA county office from which subsidies were paid:	Subsidy Payments 1995-2010	Most recent address on file in USDA county office
Judith Basin County, Montana	\$790,625	Surprise Creek Colony Stanford, MT 59479
McCone County, Montana	\$131,074	Surprise Creek Colony Stanford, MT 59479
Fergus County, Montana	\$23,559	Surprise Creek Colony Stanford, MT 59479
<b>Total</b>	<b>\$945,258</b>	

**Note:** The information on conservation spending for 2010 is incomplete due to missing data from USDA's Natural Resource Conservation Service. Payment data currently are not included for the Environmental Quality Incentives Program, but will be added once NRCS makes it available.

The information provided for the Wetland Reserve Program (WRP) provides an inaccurate picture of how WRP payments are distributed. USDA's Natural Resource Conservation Service uses title companies as intermediaries to finalize wetlands easements under the Wetlands Reserve Program. As a result, the data provided to us shows large sums of money going to these title companies. In reality, the payments are ultimately distributed to landowners participating in the WRP.

Unfortunately, NRCS has not provided the data to show where these farms and wetlands are located or which farmers or landowners are enrolling in the program, so EWG is unable to allocate these large sums of money to individuals beyond the title companies. Therefore, these companies skew the conservation rankings and payment concentration, which EWG cannot avoid unless and until NRCS makes available the additional farm attribution data. Therefore, we have not included WRP payments in the 2010 data update.

Finally, we have separated data on farm commodity, disaster and conservation payments in order to provide a more accurate picture of top recipients and concentration of payments among the three main categories of USDA programs.

**Surprise Creek Colony** received payments totaling **\$945,258** from 1995 through 2010

Year	Conservation Subsidies	Disaster Subsidies	Commodity Subsidies	Total USDA Subsidies 1995-2010
1995	\$0	\$0	\$39,171	\$39,171
1996	\$0	\$0	\$39,159	\$39,159
1997	\$0	\$0	\$26,191	\$26,191
1998	\$241	\$0	\$61,694	\$61,935
1999	\$2,863	\$11,487	\$79,891	\$94,241
2000	\$720	\$4,456	\$83,723	\$88,899
2001	\$3,563	\$37,908	\$66,485	\$107,956
2002	\$720	\$40,950	\$65,872	\$107,542
2003	\$720	\$30,090	\$73,350	\$104,160
2004	\$720	\$0	\$65,599	\$66,319
2005	\$720	\$16,903	\$77,740	\$95,363
2006	\$0	\$0	\$402	\$402
2007	\$0	\$0	\$0	\$0
2008	\$0	\$0	\$0	\$0
2009	\$113,919	\$0	\$0	\$113,919
2010	\$0	\$0	\$0	\$0
<b>Total</b>	<b>\$124,186</b>	<b>\$141,794</b>	<b>\$679,278</b>	<b>\$945,258</b>

#### Crop Summary for Surprise Creek Colony

Crop	Payments 1995-2010
Wheat Subsidies**	\$328,230
Barley Subsidies**	\$140,339
Dairy Program Subsidies	\$82,749
Livestock Subsidies	\$68,976
Wool Subsidies	\$66,281
Sheep Meat Subsidies	\$31,175
Dry Pea Subsidies	\$19,779
Canola Subsidies**	\$2,842
Corn Subsidies**	\$1,437
Oat Subsidies**	\$1,423

## Sunflower Subsidies\*\*

\$22

## Counties where payments were made from

County	Subsidy Payments 1995-2010
Judith Basin County, Montana	\$790,625
McCone County, Montana	\$131,074
Fergus County, Montana	\$23,559
<b>Total</b>	<b>\$945,258</b>

**Note:** The information on conservation spending for 2010 is incomplete due to missing data from USDA's Natural Resource Conservation Service. Payment data currently are not included for the Environmental Quality Incentives Program, but will be added once NRCS makes it available.

The information provided for the Wetland Reserve Program (WRP) provides an inaccurate picture of how WRP payments are distributed. USDA's Natural Resource Conservation Service uses title companies as intermediaries to finalize wetlands easements under the Wetlands Reserve Program. As a result, the data provided to us shows large sums of money going to these title companies. In reality, the payments are ultimately distributed to landowners participating in the WRP.

Unfortunately, NRCS has not provided the data to show where these farms and wetlands are located or which farmers or landowners are enrolling in the program, so EWG is unable to allocate these large sums of money to individuals beyond the title companies. Therefore, these companies skew the conservation rankings and payment concentration, which EWG cannot avoid unless and until NRCS makes available the additional farm attribution data. Therefore, we have not included WRP payments in the 2010 data update.

Finally, we have separated data on farm commodity, disaster and conservation payments in order to provide a more accurate picture of top recipients and concentration of payments among the three main categories of USDA programs.

USDA subsidy information for **Surprise Creek Colony****Payment Breakdown**

Subsidy Program	Total Payments 1995-2010
<b>Total USDA - Subsidies</b>	<b>\$945,258</b>
<i>Subtotal, Farming Subsidies</i>	<b>\$679,278</b>
<i>Subtotal, Conservation Programs</i>	<b>\$124,186</b>
<i>Subtotal, Disaster Payments</i>	<b>\$141,794</b>

**Commodity subsidy breakdown**

Subsidy Program	Total Payments 1995-2010
<b>Subtotal, Farming Subsidies</b>	<b>\$679,278</b>
<i>Total Direct Payments</i>	<b>\$107,913</b>
Direct Payment - Barley	\$8,526
Direct Payment - Canola	\$190
Direct Payment - Oats	\$16
Direct Payment - Sunflower	\$7
Direct Payment - Wheat	\$99,174
<i>Total Counter Cyclical Payments</i>	<b>\$3,520</b>
Counter Cyclical Payment - Barley	\$3,520
<i>Production Flexibility Contracts</i>	<b>\$180,617</b>
Production Flexibility - Barley	\$56,310
Production Flexibility - Oats	\$395
Production Flexibility - Wheat	\$123,912
<i>Mkt. Loss Asst. - Commodity Crops</i>	<b>\$92,339</b>
Market Loss Assistance - Barley	\$28,609
Market Loss Assistance - Oats	\$221
Market Loss Assistance - Wheat	\$63,509
<i>Market Loss Assistance - Non-commodity</i>	<b>\$34,493</b>
Market Loss Assistance - Dairy	\$17,900
Market Loss Assistance - Wool	\$16,593
<i>Oilseed Program</i>	<b>\$381</b>
Oilseed Program - Canola	\$366
Oilseed Program - Sunflower	\$15
<i>Deficiency Payments</i>	<b>\$421</b>

Advance Deficiency - Barley	\$4,878
Deficiency - Barley	\$-4,668
Advance Deficiency - Oats	\$91
Deficiency - Oats	\$120
Advance Deficiency - Wheat	\$4,356
Deficiency - Wheat	\$-4,356
<i>Loan Deficiency Payments</i>	<b>\$106,273</b>
Loan Deficiency - Barley	\$43,164
Loan Deficiency - Canola Oil	\$2,286
Loan Deficiency - Corn	\$1,437
Loan Deficiency - Oats	\$580
Loan Deficiency - Wheat	\$33,233
Loan Def. Refund - Wheat	\$-2,490
Loan Deficiency - Wool	\$8,284
Loan Deficiency - Dry Peas	\$19,779
<i>Marketing Loan Gains</i>	<b>\$10,891</b>
Market Gains Farm - Wheat	\$10,891
<i>Total Dairy Program</i>	<b>\$64,849</b>
Milk Income Loss Contract Payment	\$42,192
Milk Income Loss Transitional Payment	\$19,589
Milk Marketing Fees	\$3,067
<i>Wool And Mohair Programs</i>	<b>\$41,404</b>
Wool Promotion	\$3,386
Wool Program	\$38,019
<i>Total Lamb Payments</i>	<b>\$31,175</b>
Lamb Meat Adjustment - Ewe	\$9,000
Lamb Meat Adjustment - Feeder	\$13,275
Lamb Meat Adjustment - Ewe Lamb Replacement And Retention	\$8,100
Lamb Meat Adjustment - Rams	\$800
<i>Misc. Farm - Subsidies</i>	<b>\$5,001</b>
Interest Penalty Payments	\$1
Small Hog Operation	\$5,000

**Conservation subsidy breakdown**

Subsidy Program	Total Payments 1995-2010
<b>Subtotal, Conservation Programs</b>	<b>\$124,186</b>
<i>Conservation Reserve Program</i>	<b>\$5,281</b>
CRP - Annual Land Rental	\$5,281
<i>Env. Quality Incentive Program</i>	<b>\$113,919</b>
EQIP - Regular	\$113,919
<i>Emergency Conservation</i>	<b>\$4,986</b>
Emergency Conservation - Drought	\$4,986

**Disaster subsidy breakdown**

Subsidy Program	Total Payments 1995-2010
<b>Subtotal, Disaster Payments</b>	<b>\$141,794</b>
<i>Misc. Disaster Payments</i>	<b>\$77,818</b>
Crop Disaster - Program	\$68,709
Non-insured Assistance	\$9,109
<i>Livestock Disaster / Emergency</i>	<b>\$30,203</b>
Emergency Livestock Feed Assistance	\$30,203
Livestock Compensation Program	\$33,773

Note: The information on conservation spending for 2010 is incomplete due to missing data from USDA's Natural Resource Conservation Service. Payment data currently are not included for the Environmental Quality Incentives Program, but will be added once NRCS makes it available.

The information provided for the Wetland Reserve Program (WRP) provides an inaccurate picture of how WRP payments are distributed. USDA's Natural Resource Conservation Service uses title companies as intermediaries to finalize wetlands easements under the Wetlands Reserve Program. As a result, the data provided to us shows large sums of money going to these title companies. In reality, the payments are ultimately distributed to landowners participating in the WRP.

Unfortunately, NRCS has not provided the data to show where these farms and wetlands are located or which farmers or landowners are enrolling in the program, so EWG is unable to allocate these large sums of money to individuals beyond the title companies. Therefore, these companies skew the conservation rankings and payment concentration, which EWG cannot avoid unless and until NRCS makes available the additional farm attribution data. Therefore, we have not included WRP payments in the 2010 data update.

Finally, we have separated data on farm commodity, disaster and conservation payments in order to provide a more accurate picture of top recipients and concentration of payments among the three main categories of USDA programs.



## USDA subsidy information for **Surprise Creek Colony**

### Ownership shares for **Surprise Creek Colony**

Pick year for ownership information

USDA county office/Ownership:	Percentage Share*
<b>Surprise Creek Colony</b> <b>ownership information from 2008</b> <b>McCone County, Montana</b>	
<a href="#">Ruth Walter</a>	0.84%
<a href="#">David Hofer</a>	0.84%
<a href="#">Rev Sam Hofer</a>	0.88%
<a href="#">Darius Walter</a>	0.84%
<a href="#">Elias Walter Jr</a>	0.84%
<a href="#">Benny Walter</a>	0.84%
<a href="#">Joseph Stahl Jr</a>	0.84%
<a href="#">David Walter</a>	0.84%
<a href="#">Sam Hofer Jr</a>	0.84%
<a href="#">Sam Stahl</a>	0.84%
<a href="#">Paul E Walter</a>	0.84%
<a href="#">Joe Walter</a>	0.84%
<a href="#">Cathy J Walter</a>	0.84%
<a href="#">Jacob Hofer</a>	0.84%
<a href="#">George Hofer Jr</a>	0.84%
<a href="#">Dan Walter</a>	0.84%
<a href="#">Terry Walter</a>	0.84%
<a href="#">Ben Walter</a>	0.84%
<a href="#">Theodore Stahl</a>	0.84%
<a href="#">Tim Stahl</a>	0.84%
<a href="#">John Hofer</a>	0.84%
<a href="#">Joseph Douglas Stahl</a>	0.84%
<a href="#">Peter Hofer</a>	0.84%
<a href="#">Michael Hofer</a>	0.84%
<a href="#">Kenneth Hofer</a>	0.84%
<a href="#">Kurt Hofer</a>	0.84%



---

<u>Martin Hofer</u>	0.84%
<u>Paul Hofer</u>	0.84%
<u>George Stahl</u>	0.84%
<u>Willard Stahl</u>	0.84%
<u>Leonard Walter</u>	0.84%
<u>Bob Walter</u>	0.84%
<u>George Hofer Sr</u>	0.84%
<u>Mary Stahl</u>	0.84%
<u>Anne Walter</u>	0.84%
<u>Rachel Walter</u>	0.84%
<u>Annie Stahl</u>	0.84%
<u>Becky Hofer</u>	0.84%
<u>Rachel Walter</u>	0.84%
<u>Kimberly Stahl</u>	0.84%
<u>Judy Stahl</u>	0.84%
<u>Mary Walter</u>	0.84%
<u>Elizabeth Hofer</u>	0.84%
<u>Sarah Hofer</u>	0.84%
<u>Bertha Stahl</u>	0.84%
<u>Helen Hofer</u>	0.84%
<u>Annie Walter</u>	0.84%
<u>Judy Stahl</u>	0.84%
<u>Ruth Walter</u>	0.84%
<u>Matilda Walter</u>	0.84%
<u>Karen Hofer</u>	0.84%
<u>Esther Walter</u>	0.84%
<u>Rita Hofer</u>	0.84%
<u>Martha Walter</u>	0.84%
<u>Shane Hofer</u>	0.84%
<u>Curtis Walter</u>	0.84%
<u>Matthew Walter</u>	0.84%
<u>Rachel Walter</u>	0.84%
<u>Ashley Stahl</u>	0.84%
<u>Maryann Hofer</u>	0.84%
<u>Kevin Hofer</u>	0.84%
<u>Rosa Hofer</u>	0.84%
<u>Rachel Hofer</u>	0.84%
<u>Johnny Walter</u>	0.84%
<u>Levi Walter</u>	0.84%
<u>Darvin Hofer</u>	0.84%
<u>Kelle Hofer</u>	0.84%
<u>Joey Hofer</u>	0.84%

<u>James Hofer</u>	0.84%
<u>Charles Hofer</u>	0.84%
<u>Ryan Walter</u>	0.84%
<u>Edmond Walter</u>	0.84%
<u>Daryl Hofer</u>	0.84%
<u>Patrick Hofer</u>	0.84%
<u>Tyler Hofer</u>	0.84%
<u>Tayler Hofer</u>	0.84%
<u>Travis Hofer</u>	0.84%
<u>Jayden Walter</u>	0.84%
<u>Jess Hofer</u>	0.84%
<u>Lane Hofer</u>	0.84%
<u>Micheal Hofer</u>	0.84%
<u>Marie Hofer</u>	0.84%
<u>Margaret Hofer</u>	0.84%
<u>Marvin Hofer</u>	0.84%
<u>Rosanna Walter</u>	0.84%
<u>Barbara Walter</u>	0.84%
<u>Glenda Hofer</u>	0.84%
<u>Debbie Walter</u>	0.84%
<u>Joyce Stahl</u>	0.84%
<u>Amy Stahl</u>	0.84%
<u>Julie M Walter</u>	0.84%
<u>Annie Walter</u>	0.84%
<u>Randy Hofer</u>	0.84%
<u>Abigail Walter</u>	0.84%
<u>Brian Stahl</u>	0.84%
<u>Stephanie Stahl</u>	0.84%
<u>Gideon Walter</u>	0.84%
<u>Thomas Stahl</u>	0.84%
<u>David Walter</u>	0.84%
<u>Toby Hofer</u>	0.84%
<u>Brittany Walter</u>	0.84%
<u>Crystal Walter</u>	0.84%
<u>David Hofer</u>	0.84%
<u>Renee Walter</u>	0.84%
<u>Gregory Hofer</u>	0.84%
<u>Carolyn Walter</u>	0.84%
<u>Elizabeth Hofer</u>	0.84%
<u>Katherine Stahl</u>	0.84%
<u>Sarah Hofer</u>	0.84%
<u>Becky Hofer</u>	0.84%

<u>Sally Hofer</u>	0.84%
<u>Beverly Hofer</u>	0.84%
<u>Annie Marie Walter</u>	0.84%
<u>Billy Walter</u>	0.84%
<u>Barbara Walter</u>	0.84%
<u>Jacob Walter</u>	0.84%
<u>Linda Walter</u>	0.84%
<u>Dorothy Hofer</u>	0.84%
<u>Sarah Hofer</u>	0.84%

\* According to USDA percentage shares for ownership may not reflect share of subsidy payments. EWG review shows that share information on file with USDA may not always equal 100 percent. Most recent percentage share information is from 2008. Future release of this information was barred by law in the 2008 Farm Bill.

**Note:** The information on conservation spending for 2010 is incomplete due to missing data from USDA's Natural Resource Conservation Service. Payment data currently are not included for the Environmental Quality Incentives Program, but will be added once NRCS makes it available.

The information provided for the Wetland Reserve Program (WRP) provides an inaccurate picture of how WRP payments are distributed. USDA's Natural Resource Conservation Service uses title companies as intermediaries to finalize wetlands easements under the Wetlands Reserve Program. As a result, the data provided to us shows large sums of money going to these title companies. In reality, the payments are ultimately distributed to landowners participating in the WRP.

Unfortunately, NRCS has not provided the data to show where these farms and wetlands are located or which farmers or landowners are enrolling in the program, so EWG is unable to allocate these large sums of money to individuals beyond the title companies. Therefore, these companies skew the conservation rankings and payment concentration, which EWG cannot avoid unless and until NRCS makes available the additional farm attribution data. Therefore, we have not included WRP payments in the 2010 data update.

Finally, we have separated data on farm commodity, disaster and conservation payments in order to provide a more accurate picture of top recipients and concentration of payments among the three main categories of USDA programs.

MT59872-018900000431		20000410000000000010100000020081200020		
1200000000000000000000000000000000 E62 AMBULANCE SERVICE				
810217330SUPPLY DITCH ASSOCIATION				
PO BOX 513	STEVENSVILLE		MT59870-051300001232	
193602200230000000010100000020071200020		12000000000000000000000000000000		
00000000000000				
810366245SUPPORT AND TECHNIQUES FOR EMPOWERING PEOPLE				
644 GRAND AVE STE 1	BILLINGS		MT59101-585700000331	
19780111516003100010100000020080666010		06000000267413000000003649182		
00000003573329 P4OZSTEP INC				
810432194SUPPORT INTERNATIONAL INC				
928 SENORA AVE	BILLINGS		MT59105-204900000331	
19860711514900000010100000020071200020		12000000000000000000000000000000		
00000000000000				
810460023SUPPORTERS OF ABUSE FREE ENVIRONMENTS INC				
PO BOX 534	HAMILTON		MT59840-053400000331	
19891111540800000010100000020080665010		0600000013531240000000533561		
00000000533561 S A F E INC				
810542982SUPPORTERS OF SOURDOUGH FIRE DEPARTMENT INC				
13 INDIAN PAINTBRUSH DR	BOZEMAN		MT59718-833700000331	
20020511500000000010100000020081211020		120000000000050200000000000450		
00000000000450 M112				
421567645SURFACE OWNERS OF THE WOLF MOUNTAINS AREA				%
COLLEEN SIMPSON	PO BOX 645		BILLINGS	
MT59103-064500000331		20030710400000000010100000020070600003		
060000000000000000000000000000 C99 SOWMA				
810296110SURPRISE CREEK COLONY				
PO BOX 310	STANFORD		MT59479-031000004031	
196906200230001000101000000	00000	12		
WALTER DARIUS GEN PTR				
300264036SURPRISE CREEK HUTTERIAN BRETHREN INC				%
JEFFREY T SVEEN	PO BOX 310		STANFORD	
MT59479-031000004031		200409200000000000101000000	00000	12
X99				
611402788SURVIVORS & THRIVORS				%
BETTY LOVSHIN	1834 THORNTON AVE		BUTTE	
MT59701-562800000331		20030111500000000010100000020081200020		
1200000000000000000000000000 G30				
742364561SUSAN SCOTT HEYNEMAN FOUNDATION				
PO BOX 7113	BILLINGS		MT59103-711300000331	
19850710460200000020100000020081243001		1200000003375010000000090427		
810334506SUSSEX SCHOOL INC				
1800 S 2ND ST W	MISSOULA		MT59801-153200000332	
19770611104603003210100000020080665010		0600000018599780000000994056		
00000000737699 B24Z				
260374020SUSTAINABLE BUSINESS COUNCIL				%
SUSAN M ANDERSON	PO BOX 7991		MISSOULA	
MT59807-799100000331		20080111500000000010120110620080633010		
0600000000266520000000044979 0000000043551 C60				
270006241SUSTAINABLE LIVING SYSTEMS				%
MARIE ANNE HASENKRUG	PO BOX 53		VICTOR	
MT59875-005300000331		20020711600000000010100000020081223010		
1200000000101670000000026423 0000000026423 P80				
810540796SUSTAINABLE OBTAINABLE SOLUTIONS				%
GLORIA E FLORA	PO BOX 1424		HELENA	
MT59624-142400000331		20030511600000000010100000020081234010		
12000000000578770000000179334 0000000179334 B99				

IRS EO/BMF Data Decoded

Subject: Surprise Creek Colony, Stanford, MT 59479

EO/BMF Name: Surprise Creek Colony

EO File URL: [http://www.irs.gov/taxstats/charitablestats/article/0,,id=97186,00.html]

EO File by State: Montana

EO File MS-DOS Name: EO\_MT.EXE

EO File Updated: 11-12-09

EO File Date: 12/7/09

EO File EO/BMF Data Sequence:

810296110SURPRISE CREEK COLONY

PO BOX 310

STANFORD

MT59479-031000004031

196906200230001000101000000

00000 12

WALTER DARIUS GEN PTR

Note:

The font of this data sequence, as Times New Roman, is not the same as the font of the original EO/BMF data so the spacing steps of this data sequence may be different from the original EO/BMF data. The data fields are the same as the original EO/BMF data.

EO/BMF data sequence decoded for EIN, IRC Section, and Ruling Date:

<u>EO/BMF Data</u>	<u>EO/BMF Data Field</u>
810296110	Employer Identification Number (EIN)
SURPRISE CREEK COLONY	Primary Name of Organization
(no data)	In Care of Name (CO) (if present)
PO BOX 310	Street Address
STANFORD	City
MT	State
59479-0310	Zip Code (note: Zip+4)
0000	Group Exemption Number (GEN)
40	Subsection Code (SS)
3	Affiliation Code (AF)
1	Classification Code(s) (CL)
196906	Ruling Date (RD)


<u>Subsection Code</u>	<u>Classification Code</u>	<u>IRC Section (IRM Table)</u>	<u>IRC Section (SOI Table)</u>
40	1	501(d) Apostolic and religious organization	501(d) Apostolic and Religious Org.

<u>Ruling Date Data</u>	<u>Ruling Date Data Form</u>	<u>Ruling Date</u>
196906	YYYYMM (year and month)	06/1969

Note: WALTER DARIUS GEN PTR = Sort Name (SN) (Secondary Name)

[Sign In](#) | [Cart](#) | [Newsletter](#)

1-800-MELISSA

[Products](#)[Solutions](#)[Downloads & Trials](#)[Support](#)[Resources](#)

## Nonprofit Organization Lookup

Enter a 5-digit ZIP Code, organization name or 9-digit Tax ID

SURPRISE CREEK COLONY WALTER DARIUS GEN PTR	
Address	PO BOX 310 STANFORD, MT 59479-0310 <a href="#">MapG</a> <a href="#">MapY</a> <a href="#">MapV</a>
IRS Subsection	501(d) - A religious and apostolic association.
Type of Organization	Corporation
Deductibility	Contributions are NOT deductible
Tax I.D. Number	810296110
Exempt Since	06-1969
Form 990 Requirement	Not required to file 990
Activity #1	Farming
Activity #2	Church, synagogue, etc
Share with others information about this Nonprofit - like the web site, e-mail address, how to donate or any corrections to the data shown. <input type="button" value="Post a Message"/>	

## Messages

[How Can We Improve this Lookup?](#) | [Email to a Friend](#) | [Lookups Forum](#) | [Terms of Use](#)



1-800-MELISSA

# SIZZLING SUMMER SALE

Receive a **FREE NCOA<sup>Link</sup>** Change of Address processing with the purchase of our Email Append service.

*Offer ends September 30<sup>th</sup>*

**Start Now**

## Nonprofit Organization Lookup

Help

[Index](#)

Enter a 5-digit ZIP Code, organization name or 9-digit Tax ID

SURPRISE CREEK COLONY WALTER DARIUS GEN PTR	
Address	PO BOX 310 STANFORD, MT 59479-0310 <a href="#">MapG</a> <a href="#">MapY</a> <a href="#">MapV</a>
IRS Subsection	501(d) - A religious and apostolic association.
Type of Organization	Corporation
Deductibility	Contributions are NOT deductible
Tax I.D. Number	810296110
Exempt Since	06-1969
Form 990 Requirement	Not required to file 990
Activity #1	Farming
Activity #2	Church, synagogue, etc

Share with others information about this Nonprofit - like the web site, e-mail address, how to donate or any corrections to the data shown.

Post a Message

Messages

[How Can We Improve this Lookup?](#) | [Email to a Friend](#) | [Lookups Forum](#) | [Terms of Use](#)



**MELISSA DATA**[Sign In](#) | [Cart](#) | [Newsletters](#) | [Search](#)

1-800-MELISSA

[Products](#)[Solutions](#)[Downloads & Trials](#)[Support](#)[Resources](#)[Lookups](#)[Contact Us](#)**Free Lookups**[Home](#) > [Lookups](#) > Nonprofit Organization Lookup[Help](#)**NCOA<sup>Link</sup>® Automation Move-Update Service - For every business, every size.****Start Today**Enter a 5-digit ZIP Code,  
organization name or 9-digit Tax ID**Use this LookUp to:**

- Find information on over 1.4 million registered nonprofit organizations in the United States
- Get organization name, assets, income, and IRS subsection
- Select organization for contact name and address, type of foundation and organization
- Get deductibility status, classification, Form 990, and more

**SURPRISE CREEK COLONY****WALTER DARIUS GEN PTR****PO BOX 310**Address **STANFORD, MT 59479-0310**[MapG](#) [MapY](#) [MapV](#)IRS Subsection **501(d) - A religious and apostolic association.**Type of Organization **Corporation**Deductibility **Contributions are NOT deductible**Tax I.D. Number **810296110**Exempt Since **06-1969**Form 990 Requirement **Not required to file 990**Activity #1 **Farming**Activity #2 **Church, synagogue, etc**

Share with others information about this Nonprofit - like the web site, e-mail address, how to donate or any corrections to the data shown.

[Messages](#)[How Can We Improve this Lookup?](#) | [Send to a Friend](#) | [Lookups Forum](#) | [Terms of Use](#)

## Number of employees who'd rather cut shipping budget than office birthday cake budget

[Home](#) | [About Us](#) | [myManta](#) | [FAQ](#) | [View Cart](#) | [My Profile](#)

Login:

Not a member? [Learn more.](#)

Sunday, Oct. 25, 2009  
63,778,867 companies



**Free Subscription to  
Industrial Market Trends**

**COMPANIES:** U.S., Australia, Canada, U.K., Worldwide

**RESOURCES:** Video, Jobs, Reports, White Papers | **JOIN US:** Twitter, Facebook

U.S. business name, category, location...

**Search**

**BUSINESS CENTERS:** Small Biz, Sales Expertise, HR, Travel, Career, Tech

U.S. » Stanford, MT » Agriculture » General Farms, Primarily Livestock and Animal Specialties »  
Ranches » Surprise Creek Colony

## Surprise Creek Colony

Is this your company?

Highway 87  
Stanford, MT 59479

**Phone:** (406) 566-2669

**Website:** Information not found (?)

[Claim This Profile](#)

These Members Work Here



**Do you?**  
SAY SO

Ads by Google

Farm Records & Reporting Mapping, Record Keeping & Reporting SST Summit & Stratus, SST Field PC

Pictures Farm ClipArt - Pictures Pictures Farm

The ads are not affiliated with Surprise Creek Colony

### Business Categories

Crop Preparation Services For in Stanford, MT  
General Animal Farm\*, Other Postharvest Crop Activities

### Surprise Creek Colony Business Information [Claim This Profile](#)

Surprise Creek Colony is a private company categorized under Ranches and located in Stanford, MT. Current estimates show this company has an annual revenue of \$10 to 20 million and employs a staff of approximately 100 to 249.


### Also Does Business As

Information not found (?)

### HQ, Branch or Single Location

Single Location


Annual Sales (Estimated)

 [View Details](#)


Employees (Estimated)

100 to 249

D&B: 2\*



SIC Code and Description

 [View Details](#)

NAICS Code and Description

115114, Other Postharvest Crop Activities

Products, Services and Brands

Information not found (?)

State of Incorporation

Information not found

Years in Business


51\*

Company Contacts

Contact Name	Gender	
Darius Walter, President	M	<a href="#">Claim This Profile</a>

Click on the [reports tab](#) at the top of the page to research company background, detailed company profile, credit and financial reports for Surprise Creek Colony.

*\*Data provided by D&B. © Dun and Bradstreet, Inc. All rights Reserved.*



Related Links

[Other companies named Surprise Creek Colony](#)

[Companies in this industry](#)

[Jobs in Stanford, MT](#)

Recent Visitors



Companies by Location: Stanford, Montana

## Hutterite Surnames

Subject: Surprise Creek Colony, Stanford, MT 59479

Different Business Names: (no data)

A comparison of Hutterite surnames from the webpages 'Founding families' and 'Surnames of Founding Families' at The Federation of East European Family History Societies (FEEFHS) website [[www.feefhs.org](http://www.feefhs.org)] and surnames from USDA ownership shares data for: 'Surprise Creek Colony'. The USDA data is from the Environmental Working Group's Farm Subsidy Database at the website [[www.ewg.org/agmag](http://www.ewg.org/agmag)].

### Notes:

- 1) The webpage URL for 'Founding families' is:  
[<http://www.feefhs.org/links/hutterites/families.html>].
- 2) The webpage URL for 'Surnames of Founding Families' is:  
[<http://www.feefhs.org/links/hutterites/surnames.html>].
- 3) The list of Hutterite surnames includes Hutterite surnames found with Hutterite colonies as USDA farm subsidy recipients but does not include all Hutterite surnames.

<u>Hutterite Surnames</u>	<u>Surnames from USDA ownership shares data</u>	<u>Surnames that match both lists</u>
Decker	Hofer	Hofer
Entz	Stahl	Stahl
Glanzer	Walter	Walter
Gross		
Hofer		
Kleinsasser		
Maendel (Mandel)		
Miller		
Stahl		
Tschetter		
Waldner		
Walter		
Wipf		
Wollman		
Wurtz		
Wurz		

### Comparison data

Name: Surprise Creek Colony

Location: Stanford, MT 59479

Different Business Names: (no data)

Hutterite Surnames: Hofer, Stahl, Walter

Data Timeframe: 1995-2006

[Home](#)[Notifications](#)[Reach Us](#)Keep our server humming, [Donate](#).

## HUTTERITE CONTACTS

### GO TO MAIN INDEX

- L Sage Creek, Chester, MT 59522
- L Sand Lake, Val Made, SK SON 2TO
- D Sandhills, Beiseker, AB TOM OGO
- D Schoonover, Odessa, WA 99159
- D Scotford, Fort Saskatch, AB T8L 4A3
- D Scott, Scott, SK SOK 4A0
- L Seville, Cut Bank, MT 59427
- D Shady Lane, Wanham, AB T0H 3P0
- S Shady Lane, Treherne, MB ROG 2V0
- L Shamrock, Bow Island, AB TOK OGO
- S Shamrock, Carpenter, SD 57322-8200
- S Shannon, Winfred, SD 57076-7005
- D Silver Creek, Ferintosh, AB T0B 1M0
- L Silver Sage, Foremost, AB TOK OX0
- S Silverwinds, Sperling, MB ROG 2M0
- D Simmie, Admiral, SK SON OB0
- S Skyview, Miami, MB ROG 1H0
- L Smiley, Smiley, SK SOL 2Z0
- D Smoky Lake, Smoky Lake, AB T0A
- 3C0
  - S Sommerfeld, High Bluff, MB ROH OK0
  - S Souris River, Elgin, MB ROK OT0
  - L South Bend, Alliance, AB T0B OA0
  - D South Peace, Farmington, BC VOC
- 1N0
  - L Sovereign, Rosetown, SK SOL 2V0
  - S Spink, Frankfort, SD 57440-7207
  - D Spokane, Reardan, WA 99029
  - D Spring Creek, Walsh, AB T0J 3L0
  - D Spring Creek, Lewistown, MT 59479
  - S Spring Creek, Forbes, ND 58439-
- 9027
  - S Spring Hill, Neepawa, MB ROJ 1H0

Surprise Creek Dariusleut

Box 310

Stanford, MT 59479

[Google Map](#)**Manager Darius Walter**

406-566-2513

**Minister Sam Hofer**

406-566-2669

**fax 2669****School 2269**

Contact Information for Hutterite colonies as USDA farm subsidy recipients  
Subject: Surprise Creek Colony, Stanford, MT 59479

Contact Information for [Surprise Creek Colony, Stanford, MT 59479]

1) IRS EO/BMF data

Address:

Surprise Creek Colony  
PO Box 310  
Stanford, MT 59479-0310

2) Manta data

Phone: [406-566-2669]

Address:

Surprise Creek Colony  
Highway 87  
Stanford, MT 59479

3) Hutterite Directory

Phone:

- 1) Sam Hofer, Minister: [406-566-2669]
- 2) Darius Walter, Manager: [406-566-2513]

Address:

Surprise Creek Colony  
Box 310  
Stanford, MT 59479

Address verification results from [www.melissadata.com]:

1) For (1) IRS EO/BMF data: address verified

2) For (2) Manta data:

Address not verified. The house or building number is missing.

3) For (3) Hutterite Directory:

Address verified for:

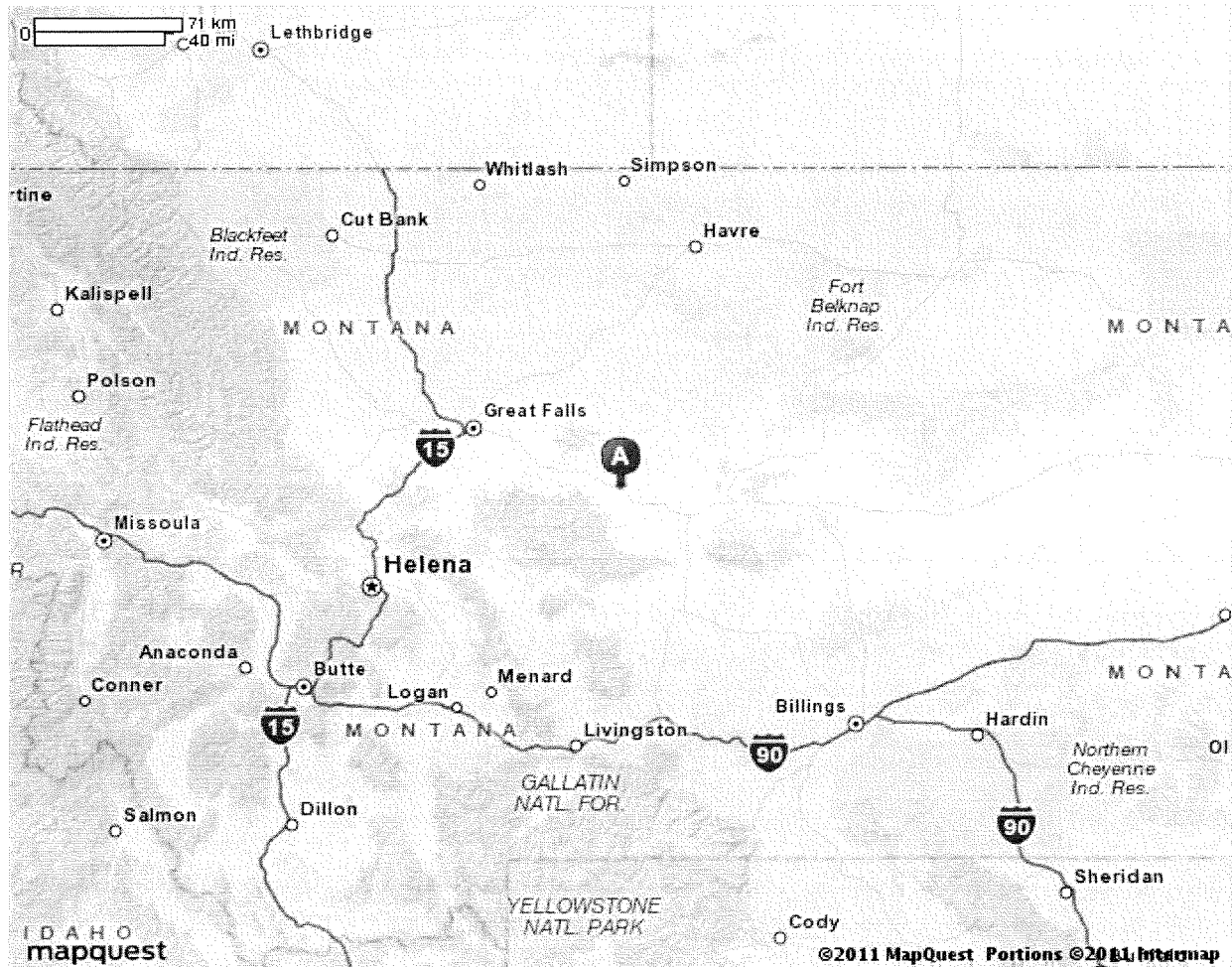
PO Box 310  
Stanford, MT 59479-0310



# MAPQUEST.

## Map of Stanford, MT

Notes



All rights reserved. Use subject to [License/Copyright](#) | [Map Legend](#)

Directions and maps are informational only. We make no warranties on the accuracy of their content, road conditions or route usability or expeditiousness. You assume all risk of use. MapQuest and its suppliers shall not be liable to you for any loss or delay resulting from your use of MapQuest. Your use of MapQuest means you agree to our [Terms of Use](#)

List of Evidence for Hutterite colonies as USDA farm subsidy recipients

Subject: Twin Hills Colony Inc, Carter, MT 59420

Location by State: Montana

Form and Version of Evidence:

[Short Form for Original Evidence (Long Form) and New Evidence 1]

Timeframe of Evidence as Webpages: 2009-2011

Status: Confirmed as EO (Exempt Organization)

Topic: Short Form includes Findings from Original Evidence (Long Form) and  
New Evidence 1, and Conclusion from New Evidence 1

Section SF. List of Short Form of Evidence for OE and NE 1

- 1) EWG 'Search Result' and 'Farm Location(s)' webpages (10/26/2009) for data 1995-2006  
Both from Environmental Working Group's Farm Subsidy Database - [<http://farm.ewg.org/>]  
Evidence included: yes
- 2) EWG 'Ownership Interest(s)' webpage(s) (10/26/2009) for data 1995-2006  
From Environmental Working Group's Farm Subsidy Database - [<http://farm.ewg.org/>]  
Evidence included: yes
- 3) EWG dataset (7/21/2011) for data 1995-2010  
From Environmental Working Group's Farm Subsidy Database - [<http://farm.ewg.org/>]  
Evidence included: yes
- 4) IRS Exempt Organization (EO) data webpage(s) from [[www.irs.gov](http://www.irs.gov)]  
EO File URL: [<http://www.irs.gov/taxstats/charitablestats/article/0,,id=97186,00.html>]  
EO File Date (for OE): (12/7/2009 is date EO file was downloaded from IRS website to CD)  
EO File Date (for NE 1): (not included)  
Evidence included: yes
- 5) IRS EO/BMF Data Decoded page  
Evidence included: yes
- 6) Melissa Data webpage(s) (10/26/2009) and (7/21/2011) from [[www.melissadata.com](http://www.melissadata.com)]  
Evidence included: yes
- 7) Manta data webpage(s) (10/26/2009) from [[www.manta.com](http://www.manta.com)]  
Evidence included: yes
- 8) Hutterite Surnames page  
Evidence included: yes
- 9) Hutterite Directory webpage(s) (10/26/2009)  
From [[www.cedrontech.com](http://www.cedrontech.com)], or link from [[www.hutterites.org](http://www.hutterites.org)]  
Evidence included: yes
- 10) Contact Information page(s)  
Evidence included: yes
- 11) MapQuest webpage(s) (5/26/2011) from [[www.mapquest.com](http://www.mapquest.com)]  
Evidence included: yes

Note:

All evidence has been introduced for the original evidence (long form) and/or the new evidence 1, except the 'Contact Information' page and the 'MapQuest' webpage which are introduced as evidence for the 'Short Form of Evidence for OE and NE 1'.



List of Evidence for Hutterite colonies as USDA farm subsidy recipients

Subject: Twin Hills Colony Inc, Carter, MT 59420

Location by State: Montana

Status: Investigation as EO (Exempt Organization)

Topic: Findings, for Section LF and Section SF, Version 1

Findings (for Section LF and Section SF, Version 1):

1:

Twin Hills Colony Inc is confirmed as a Hutterite colony and member of the Hutterian Brethren Church based on data for ID as a Hutterite colony. IRS EO/BMF data for IRC section as 501(d) indicates Twin Hills Colony Inc is a tax-exempt nonprofit religious organization. Twin Hills Colony is a recognized Hutterite colony, Hutterite surnames are found at Twin Hills Colony Inc, and Twin Hills Colony is included in the Hutterite Directory.

Data for Twin Hills Colony Inc for ID as a Hutterite colony:

1) Name: Twin Hills Colony Inc, Carter, MT 59420

2) EWG/USDA ownership shares data, Hutterite Surnames: Hofer, Kleinsasser, Wipf

3) IRS EO/BMF data:

a) Name: Twin Hills Colony Inc, Carter, MT 59420-8228

b) IRC Section:

1) IRM Table: 501(d) Apostolic and religious organization

2) SOI Table: 501(d) Apostolic and Religious Org.

4) Rocky Cape Christian Community/Hutterite colony data:

[Twin Hills, MT, 2002 - present (note: Lehrerleut)]

5) Hutterite Directory (for Twin Hills Colony):

[Twin Hills, 4177 Beaver Slide Rd., Carter, MT 59420]

2:

IRS EO/BMF data found and the organization name and location are the same as the USDA business name and location.

USDA Business Name and Location:

[Twin Hills Colony Inc, Carter, MT 59420]

IRS Organization Name and Location:

[Twin Hills Colony Inc, Carter, MT 59420-8228]

IRC section 501(d) indicates the organization is a tax-exempt nonprofit religious organization but the ruling date is 06/2009 so cannot confirm the organization received USDA farm subsidies during the timeframe 1995-2006 as a tax-exempt nonprofit religious organization.

3:

Comparison of IRS EO/BMF data with NCCS, Melissa Data, and TaxExemptWorld.com data: (note: NCCS data not found. One reason may be the organization was not in the database by the search date 10/26/2009 because of the ruling date 06/2009.)

[Data Date: (IRS 12/7/2009), (Melissa Data and TaxExemptWorld.com, 10/26/2009)]

[Data: EIN, Organization Name, Location by State, IRC Section, Ruling Date]

[841412122, Twin Hills Colony Inc, MT, 501(d), 06/2009 = IRS]

[841412122, Twin Hills Colony Inc, MT, 501(d), 06-2009 = Melissa Data]

[no data....., Twin Hills Colony Inc, MT, 501(d), 06/2009 = TaxExemptWorld.com]

Comparison of data demonstrates all data is the same basic data.

4:

IRS EO/BMF data indicates the organization is not required to file Form 990. Data from Melissa

Data and TaxExemptWorld.com for the same organization indicates the organization is not required to file Form 990. The organization is classified as IRC section 501(d) and files Form 1065 so the data for Form 990 is correct.

5:

Different Business Names:

1) Manta data: Twin Hill Colony also does business as Twin Hills Colony

6:

Dataset for timeframe 1995-2006:

Identity of USDA farm subsidy recipient:

[Twin Hills Colony Inc, Carter, MT 59420]

USDA farm subsidy total:

1) Subsidy Total 1995-2006: \$912,064.69 (note: exact calculation)

2) Subsidy Payments 1995-2006 Total: \$912,065 (note: rounded off calculation)

IRS EO/BMF data (12/7/2009):

1) IRC Section:

a) IRM Table: 501(d) Apostolic and religious organization

b) SOI Table: 501(d) Apostolic and Religious Org.

2) Ruling Date: 06/2009

Operating As: Hutterite colony

> Findings for Section NE 1, for:  
[Twin Hills Colony Inc, Carter, MT 59420]  
(page 1)

1:

Refer to the original findings for Section LF for data. This findings includes updated data.

2:

'Farm Location(s)' (addresses on file) subsidy payments data shows a data conflict. The data conflict will not invalidate the figure [Subsidy Total 1995-2010: \$1,329,744.15] because 'Programs' (Payment Breakdown) data will validate the figure. The data is:

Total USDA - Subsidies = \$1,329,744

Subtotal, Farming Subsidies = \$959,902

Subtotal, Conservation Programs = \$303,526

Subtotal, Disaster Payments = \$66,316

(note: EWG will express a exact figure as a rounded off figure for their calculations)

3(a):

The Melissa Data webpage data for [Twin Hills Colony Inc] is the same for the new data from 7/21/2011 and the original data from 10/26/2009 found in Section LF.

3(b):

Comparison of Melissa Data data with [IRS EO/BMF data and Melissa Data data as original data from Section LF]:

[Data Date: (Melissa Data 7/21/2011), (IRS 12/7/2009, Melissa Data 10/26/2009)]

[Data: EIN, Organization Name, Location by State, IRC Section, Ruling Date]

[841412122, Twin Hills Colony Inc, MT, 501(d), 06/2009 = IRS]

[841412122, Twin Hills Colony Inc, MT, 501(d), 06-2009 = Melissa Data]

[841412122, Twin Hills Colony Inc, MT, 501(d), 06-2009 = Melissa Data (7/21/2011)]

Comparison of data demonstrates all data is the same basic data.

3(c):

Melissa Data address comparison:

[Twin Hills Colony Inc, 4177 Beaverslide Rd, Carter, MT 59420-8228 = Melissa Data (10/26/2009)]

[Twin Hills Colony Inc, 4177 Beaverslide Rd, Carter, MT 59420-8228 = Melissa Data (7/21/2011)]

Comparison of data demonstrates the addresses are the same.

3(d):

The Employer Identification Number (EIN) from 3(b) is the same for all 3 datasets so the data is for the same organization. The comparison data for Melissa Data in 3(b) and 3(c) is the same from 7/21/2011 and 10/26/2009.

> Findings for Section NE 1, for:  
[Twin Hills Colony Inc, Carter, MT 59420]  
(page 2)

4:

Update for findings for IRS data (Section LF and Section NE 1):

a:

The IRS organization name and location are the same as the USDA business name and location. The IRC section is '501(d) Apostolic and religious organization' and the ruling date is 06/2009. Twin Hills Colony Inc, Carter, MT 59420, is confirmed as a tax-exempt nonprofit religious organization during the timeframe 1995-2010 when the organization received USDA farm subsidies.

b:

'Summary' data shows that the farm subsidy payment data for the calculation of the USDA farm subsidy total for 1995-2010 applies to 1997-2010.

5:

Melissa Data can be established as a valid data source for IRS data from [Findings for documentation as evidence for Hutterite colonies as USDA farm subsidy recipients] that will establish that there are 100 organizations with IRS EO/BMF data and Melissa Data data with the same IRS Employer Identification Number (EIN) and Melissa Data data that can be converted to decoded IRS EO/BMF data, so the data is for the same organization.

> Conclusion for Section NE 1, for:  
[Twin Hills Colony Inc, Carter, MT 59420]  
(page 1)

1:

This conclusion is a updated version of the original conclusion for Section LF so refer to this updated conclusion as the new conclusion for Section LF. This conclusion includes a updated dataset with data for timeframe 1995-2010.

2(a):

Twin Hills Colony Inc, Carter, MT 59420, is confirmed as a tax-exempt nonprofit religious organization during the timeframe 1995-2010 when the organization received USDA farm subsidies. The organization's IRC section is '501(d) Apostolic and religious organization' and the ruling date is 06/2009.

2(b):

'Summary' data shows that the farm subsidy payment data for the calculation of the USDA farm subsidy total for 1995-2010 applies to 1997-2010.

3:

Dataset for timeframe 1995-2010:

Identity of USDA farm subsidy recipient:

[Twin Hills Colony Inc, Carter, MT 59420]

USDA farm subsidy total:

1) Subsidy Total 1995-2010: \$1,329,744.15 (note: exact calculation)

2) Subsidy Payments 1995-2010 Total: \$1,329,744 (note: rounded off calculation)

(note: 'Subsidy Payments' data shows a data conflict but 'Programs' (Payment Breakdown) data will validate the 'Subsidy Total' figure)

3) 'Summary' data shows that the farm subsidy payment data for the calculation of the USDA farm subsidy total for 1995-2010 applies to 1997-2010. So, a calculation for financial compensation will need to consider the ruling date 06/2009.

4) Total USDA Subsidies 2010: \$113,776 (note: rounded off calculation)

IRS EO/BMF data (12/7/2009):

1) Name:

[Twin Hills Colony Inc, 4177 Beaverslide Rd, Carter, MT 59420-8228]

2) Employer Identification Number (EIN): 841412122

3) IRC Section: 501(d) Apostolic and religious organization

4) Ruling Date: 06/2009

Melissa Data (7/21/2011):

1) Name:

[Twin Hills Colony Inc, 4177 Beaverslide Rd, Carter, MT 59420-8228]

2) Tax I.D. Number: 841412122

3) IRS Subsection: 501(d) - A religious and apostolic association.

4) Exempt Since: 06-2009

Operating As: Hutterite colony as a tax-exempt nonprofit religious organization

> Conclusion for Section NE 1, for:  
[Twin Hills Colony Inc, Carter, MT 59420]  
(page 2)

4:

Identification data:

Name: Twin Hills Colony Inc, Carter, MT 59420

Data from Section LF and Section NE 1:

IRS EO/BMF data and Melissa Data:

[Twin Hills Colony Inc, 4177 Beaverslide Rd, Carter, MT 59420-8228]

Hutterite Directory (for Twin Hills Colony):

[Twin Hills, 4177 Beaver Slide Rd., Carter, MT 59420]

Different Business Names:

- 1) Manta data: Twin Hill Colony also does business as Twin Hills Colony  
[Twin Hill Colony, 4177 Beaverslide Rd, Carter, MT 59420-8228]

# environmental working group's Farm Subsidy Database



179,072,948

## **NEW 2007 Direct Payment Subsidy Overview**

### **NEW Press Release**

[2008 Farm Subsidy Database Update](#)

[2008 Summary](#)

[2008 News Release](#)

[EWG's Policy Analysis Database](#)

**READ MULCH**  
Updates, commentary,  
& your feedback

**NEW!**

- [Full Disclosure: Who really benefits from federal farm subsidies](#)
- [What's in the new Farm Bill 2007 Database?](#)
- [New Farm Bill Web Site Generates Media Storm](#)

[Congressional District Ranking](#)

## **EWG Farm Subsidy Database**

**Corporate Subsidy Recipients 1 to 1 of 1 in Montana**

Business Name: TWIN HILLS

Rank	Name	Location	Subsidy Total 1995-2006
1	<a href="#">Twin Hills Colony Inc</a>	Carter, MT 59420	\$ 912,064.69

## **Related Content**

Farms Receiving Government

Payments

Speech: Farm Policy For The Rest of

Us

# environmental working group's Farm Subsidy Database



179,073,126

## NEW 2007 Direct Payment Subsidy Overview

### NEW Press Release

[2008 Farm Subsidy Database Update](#)

[2008 Summary](#)

[2008 News Release](#)

[EWG's Policy Analysis Database](#)



- [Full Disclosure: Who really benefits from federal farm subsidies](#)
- [What's in the new Farm Bill 2007 Database?](#)
- [New Farm Bill Web Site Generates Media Storm](#)

[Congressional District Ranking](#)

## USDA subsidy information for Twin Hills Colony Inc

**Twin Hills Colony Inc:** [Summary](#) | [Programs](#) | [Programs by year](#) | [Farm Location\(s\)](#) | [Ownership Interest\(s\)](#)

## Addresses on file with USDA for Twin Hills Colony Inc

USDA county office from which subsidies were paid:	Subsidy Payments 1995-2006	Most recent address on file in USDA county office
Chouteau County, Montana	\$912,065	Twin Hills Colony Inc Carter, MT 59420
<b>Total</b>	<b>\$912,065</b>	

## Related Content

Farms Receiving Government

Payments

Speech: Farm Policy For The Rest of  
Us



# environmental working group's Farm Subsidy Database



179,073,163

## NEW 2007 Direct Payment Subsidy Overview

### NEW Press Release

[2008 Farm Subsidy Database Update](#)

[2008 Summary](#)

[2008 News Release](#)

[EWG's Policy Analysis Database](#)



- [Full Disclosure: Who really benefits from federal farm subsidies](#)
- [What's in the new Farm Bill 2007 Database?](#)
- [New Farm Bill Web Site Generates Media Storm](#)

[Congressional District Ranking](#)

### Related Content

[Farms Receiving Government](#)

[Payments](#)

[Speech: Farm Policy For The Rest of Us](#)

## USDA subsidy information for Twin Hills Colony Inc

[Twin Hills Colony Inc: Summary](#) | [Programs](#) | [Programs by year](#) | [Farm Location\(s\)](#) | [Ownership Interest\(s\)](#)

## Ownership shares for Twin Hills Colony Inc

Pick year for ownership information 

USDA county office/Ownership:	Percentage Share*
<b>Twin Hills Colony Inc ownership information from 2006 Chouteau County, Montana</b>	
<a href="#">Sam S. Wipf</a> Cut Bank, MT 59427	1.67 %
<a href="#">Elias J Wipf</a> Carter, MT 59420	1.67 %
<a href="#">David J Wipf</a> Carter, MT 59420	1.67 %
<a href="#">Edward J Hofer</a> Carter, MT 59420	1.67 %
<a href="#">John J. Hofer</a> Cut Bank, MT 59427	1.67 %
<a href="#">Laura P. Wipf</a> Cut Bank, MT 59427	1.67 %
<a href="#">Christina Wipf</a> Cut Bank, MT 59427	1.67 %
<a href="#">Rebecca J Hofer</a> Carter, MT 59420	1.67 %
<a href="#">Mary J Hofer</a> Carter, MT 59420	1.66 %
<a href="#">Jacob P Hofer</a> Carter, MT 59420	1.66 %
<a href="#">David D Hofer</a> Carter, MT 59420	1.66 %
<a href="#">John D Wipf</a> , 00000	1.66 %

Related News Coverage

FSA Fact Sheets

**Sign up to receive email updates  
from EWG**

Sign Me Up

<u>Annie D Wipf</u> Carter, MT 59420	1.66 %
<u>Rachel D Wipf</u> Carter, MT 59420	1.66 %
<u>Katie D Wipf</u> Carter, MT 59420	1.66 %
<u>Joseph J. Wipf</u> Cut Bank, MT 59427	1.66 %
<u>Peter J. Wipf</u> Cut Bank, MT 59427	1.66 %
<u>Sarah D Hofer</u> Carter, MT 59420	1.66 %
<u>Sarah S. Wipf</u> Cut Bank, MT 59427	1.66 %
<u>Freida J. Hofer</u> Cut Bank, MT 59427	1.66 %
<u>Linda M Wipf</u> Carter, MT 59420	1.66 %
<u>Annie J. Wipf</u> Cut Bank, MT 59427	1.66 %
<u>Jacob J. Wipf</u> Cut Bank, MT 59427	1.66 %
<u>Joseph S Wipf</u> Carter, MT 59420	1.66 %
<u>Freida J Kleinsasser</u> Carter, MT 59420	1.66 %
<u>Sarah J Wipf</u> Carter, MT 59420	1.66 %
<u>Brian J Wipf</u> Carter, MT 59420	1.67 %
<u>Melvin J Wipf</u> Carter, MT 59420	1.67 %
<u>Richard J Wipf</u> Carter, MT 59420	1.67 %
<u>Phillip D Hofer</u> Carter, MT 59420	1.67 %
<u>Michelle P Wipf</u> Carter, MT 59420	1.67 %
<u>Rebecca E Wipf</u> Carter, MT 59420	1.67 %
<u>June D Hofer</u> , 00000	1.67 %
<u>Brenda J Hofer</u> Carter, MT 59420	1.67 %
<u>Martha J Hofer</u> Carter, MT 59420	1.67 %

<u>Susie E Hofer</u> Carter, MT 59420	1.67 %
<u>Joseph J Hofer</u> Carter, MT 59420	1.67 %
<u>Cameron P Wipf</u> Carter, MT 59420	1.66 %
<u>Clara D Hofer</u> Carter, MT 59420	1.67 %
<u>Lisa E Wipf</u> Carter, MT 59420	1.67 %
<u>Tammy E Wipf</u> Carter, MT 59420	1.67 %
<u>Krystal D Wipf</u> Carter, MT 59420	1.67 %
<u>Joe J Wipf</u> Carter, MT 59420	1.67 %
<u>Diana D Wipf</u> Carter, MT 59420	1.67 %
<u>Debbie E Hofer</u> Carter, MT 59420	1.67 %
<u>Jordan J Hofer</u> Carter, MT 59420	1.67 %
<u>John Wipf</u> Carter, MT 59420	1.67 %
<u>Kevin J Wipf</u> Carter, MT 59420	1.67 %
<u>Samantha J Wipf</u> Carter, MT 59420	1.67 %
<u>Michael J Wipf</u> Carter, MT 59420	1.67 %
<u>Lillian Wipf</u> Carter, MT 59420	1.67 %
<u>Julia J Hofer</u> Carter, MT 59420	1.67 %
<u>Josh E Hofer</u> Carter, MT 59420	1.67 %
<u>Joe E Hofer</u> Carter, MT 59420	1.67 %
<u>Elias E Wipf</u> Carter, MT 59420	1.67 %
<u>Levi J Wipf</u> Carter, MT 59420	1.67 %
<u>Aaron D Wipf</u> Carter, MT 59420	1.67 %
<u>Jason J Wipf</u> Carter, MT 59420	1.67 %

Jeremy J Wipf Carter, MT 59420	1.67 %
Jared J Wipf Carter, MT 59420	1.66 %

\* According to USDA percentage shares for ownership may not reflect share of subsidy payments. EWG review shows that share information on file with USDA may not always equal 100 percent.

[www.ewg.org](http://www.ewg.org) is the website for both Environmental Working Group and EWG Action Fund

Copyright 2009, Environmental Working Group. All Rights Reserved.

Headquarters 1436 U St. N.W., Suite 100 | Washington, DC 20009 || [Contact Us](#)  
California Office 1904 Franklin St. Suite 703 | Oakland, CA 94612 || [Contact Us](#)



## EWG Farm Subsidy Database

Corporate Subsidy Recipients 1 to 1 of 1 in Montana

Business Name: **TWIN HILLS**

Rank	Name	Location	Subsidy Total 1995-2010
1	<u>Twin Hills Colony Inc</u>	Carter, MT 59420	\$ 1,329,744.15

**Note:** The information on conservation spending for 2010 is incomplete due to missing data from USDA's Natural Resource Conservation Service. Payment data currently are not included for the Environmental Quality Incentives Program, but will be added once NRCS makes it available.

The information provided for the Wetland Reserve Program (WRP) provides an inaccurate picture of how WRP payments are distributed. USDA's Natural Resource Conservation Service uses title companies as intermediaries to finalize wetlands easements under the Wetlands Reserve Program. As a result, the data provided to us shows large sums of money going to these title companies. In reality, the payments are ultimately distributed to landowners participating in the WRP.

Unfortunately, NRCS has not provided the data to show where these farms and wetlands are located or which farmers or landowners are enrolling in the program, so EWG is unable to allocate these large sums of money to individuals beyond the title companies. Therefore, these companies skew the conservation rankings and payment concentration, which EWG cannot avoid unless and until NRCS makes available the additional farm attribution data. Therefore, we have not included WRP payments in the 2010 data update.

Finally, we have separated data on farm commodity, disaster and conservation payments in order to provide a more accurate picture of top recipients and concentration of payments among the three main categories of USDA programs.

USDA subsidy information for **Twin Hills Colony Inc****Addresses on file with USDA for Twin Hills Colony Inc**

USDA county office from which subsidies were paid:	Subsidy Payments 1995-2010	Most recent address on file in USDA county office
Chouteau County, Montana	\$1,248,162	Twin Hills Colony Inc Carter, MT 59420
Unknown county in Montana	\$0	Twin Hills Colony Inc Carter, MT 59420
<b>Total</b>	<b>\$1,329,744</b>	

**Note:** The information on conservation spending for 2010 is incomplete due to missing data from USDA's Natural Resource Conservation Service. Payment data currently are not included for the Environmental Quality Incentives Program, but will be added once NRCS makes it available.

The information provided for the Wetland Reserve Program (WRP) provides an inaccurate picture of how WRP payments are distributed. USDA's Natural Resource Conservation Service uses title companies as intermediaries to finalize wetlands easements under the Wetlands Reserve Program. As a result, the data provided to us shows large sums of money going to these title companies. In reality, the payments are ultimately distributed to landowners participating in the WRP.

Unfortunately, NRCS has not provided the data to show where these farms and wetlands are located or which farmers or landowners are enrolling in the program, so EWG is unable to allocate these large sums of money to individuals beyond the title companies. Therefore, these companies skew the conservation rankings and payment concentration, which EWG cannot avoid unless and until NRCS makes available the additional farm attribution data. Therefore, we have not included WRP payments in the 2010 data update.

Finally, we have separated data on farm commodity, disaster and conservation payments in order to provide a more accurate picture of top recipients and concentration of payments among the three main categories of USDA programs.

**Twin Hills Colony Inc received payments totaling \$1,329,744 from 1995 through 2010**

Year	Conservation Subsidies	Disaster Subsidies	Commodity Subsidies	Total USDA Subsidies 1995-2010
1995	\$0	\$0	\$0	\$0
1996	\$0	\$0	\$0	\$0
1997	\$6,478	\$0	\$0	\$6,478
1998	\$11,802	\$0	\$134,888	\$146,690
1999	\$8,385	\$0	\$175,526	\$183,911
2000	\$13,858	\$0	\$121,703	\$135,561
2001	\$10,854	\$0	\$80,664	\$91,518
2002	\$10,854	\$797	\$40,000	\$51,651
2003	\$10,854	\$28,820	\$42,537	\$82,211
2004	\$11,166	\$1,621	\$42,107	\$54,894
2005	\$40,551	\$32,061	\$56,959	\$129,571
2006	\$28,149	\$0	\$48,423	\$76,572
2007	\$28,333	\$0	\$40,000	\$68,333
2008	\$28,285	\$3,017	\$40,000	\$71,302
2009	\$85,181	\$0	\$32,095	\$117,276
2010	\$8,776	\$0	\$105,000	\$113,776
<b>Total</b>	<b>\$303,526</b>	<b>\$66,316</b>	<b>\$959,902</b>	<b>\$1,329,744</b>

**Crop Summary for Twin Hills Colony Inc**

Crop	Payments 1995-2010
Wheat Subsidies**	\$747,587
Barley Subsidies**	\$75,166
Livestock Subsidies	\$5,152
Oat Subsidies**	\$54

**Counties where payments were made from**

County	Subsidy Payments 1995-2010
Chouteau County, Montana	\$1,248,162
Unknown county in Montana	\$0
<b>Total</b>	<b>\$1,329,744</b>

### USDA subsidy information for **Twin Hills Colony Inc**

#### Payment Breakdown

Subsidy Program	Total Payments 1995-2010
<b>Total USDA - Subsidies</b>	<b>\$1,329,744</b>
<i>Subtotal, Farming Subsidies</i>	<b>\$959,902</b>
<i>Subtotal, Conservation Programs</i>	<b>\$303,526</b>
<i>Subtotal, Disaster Payments</i>	<b>\$66,316</b>

#### Commodity subsidy breakdown

Subsidy Program	Total Payments 1995-2010
<b>Subtotal, Farming Subsidies</b>	<b>\$959,902</b>
<i>Total Direct Payments</i>	<b>\$240,000</b>
Direct Payment - Barley	\$17,428
Direct Payment - Oats	\$30
Direct Payment - Wheat	\$222,542
<i>Total Counter Cyclical Payments</i>	<b>\$8,228</b>
Counter Cyclical Payment - Barley	\$8,228
Counter Cyclical Payment - Oats	\$0
Counter Cyclical Payment - Wheat	\$0
<i>Average Crop Revenue Election Program (ACRE)</i>	<b>\$137,095</b>
ACRE - Direct Payments	\$64,095
ACRE - Revenue Support	\$73,000
<i>Production Flexibility Contracts</i>	<b>\$200,000</b>
Production Flexibility - Barley	\$4,666
Production Flexibility - Oats	\$24
Production Flexibility - Wheat	\$195,310
<i>Mkt. Loss Asst. - Commodity Crops</i>	<b>\$139,888</b>
Market Loss Assistance - Wheat	\$139,888
<i>Loan Deficiency Payments</i>	<b>\$234,691</b>
Loan Deficiency - Barley	\$44,844
Loan Deficiency - Wheat	\$189,847

#### Conservation subsidy breakdown

Subsidy Program	Total Payments 1995-2010
-----------------	--------------------------



<b>Subtotal, Conservation Programs</b>	<b>\$303,526</b>
<i>Conservation Reserve Program</i>	<b>\$147,441</b>
CRP - Annual Land Rental	\$143,547
CRP - Cost Share	\$3,894
<i>Env. Quality Incentive Program</i>	<b>\$69,610</b>
EQIP - Regular	\$69,610
<i>Total Conservation Security Program</i>	<b>\$86,475</b>
Conservation Security Program	\$86,475

**Disaster subsidy breakdown**

<b>Subsidy Program</b>	<b>Total Payments 1995-2010</b>
<b>Subtotal, Disaster Payments</b>	<b>\$66,316</b>
<i>Misc. Disaster Payments</i>	<b>\$61,164</b>
Crop Disaster - Program	\$60,890
Non-insured Assistance	\$274
<i>Livestock Disaster / Emergency</i>	<b>\$3,289</b>
Emergency Livestock Feed Assistance	\$3,289
Livestock Compensation Program	\$1,863

**Note:** The information on conservation spending for 2010 is incomplete due to missing data from USDA's Natural Resource Conservation Service. Payment data currently are not included for the Environmental Quality Incentives Program, but will be added once NRCS makes it available.


The information provided for the Wetland Reserve Program (WRP) provides an inaccurate picture of how WRP payments are distributed. USDA's Natural Resource Conservation Service uses title companies as intermediaries to finalize wetlands easements under the Wetlands Reserve Program. As a result, the data provided to us shows large sums of money going to these title companies. In reality, the payments are ultimately distributed to landowners participating in the WRP.

Unfortunately, NRCS has not provided the data to show where these farms and wetlands are located or which farmers or landowners are enrolling in the program, so EWG is unable to allocate these large sums of money to individuals beyond the title companies. Therefore, these companies skew the conservation rankings and payment concentration, which EWG cannot avoid unless and until NRCS makes available the additional farm attribution data. Therefore, we have not included WRP payments in the 2010 data update.

Finally, we have separated data on farm commodity, disaster and conservation payments in order to provide a more accurate picture of top recipients and concentration of payments among the three main categories of USDA programs.

## USDA subsidy information for **Twin Hills Colony Inc**

### Ownership shares for Twin Hills Colony Inc

Pick year for ownership information 

USDA county office/Ownership:	Percentage Share*
Twin Hills Colony Inc ownership information from 2010 Chouteau County, Montana	
<a href="#">Susanna J Hofer</a>	N/A*
<a href="#">Albert P Wipf</a>	N/A*
<a href="#">Rebecca J Hofer</a>	N/A*
<a href="#">Elias J Wipf</a>	N/A*
<a href="#">David J Wipf</a>	N/A*
<a href="#">Edward J Hofer</a>	N/A*
<a href="#">Thomas D Hofer</a>	N/A*
<a href="#">Laura P Wipf</a>	N/A*
<a href="#">Christina Wipf</a>	N/A*
<a href="#">Rebecca J Hofer</a>	N/A*
<a href="#">Mary J Hofer</a>	N/A*
<a href="#">Jacob P Hofer</a>	N/A*
<a href="#">Helen D Hofer</a>	N/A*
<a href="#">Elizabeth D Hofer</a>	N/A*
<a href="#">John D Wipf</a>	N/A*
<a href="#">Annie D Wipf</a>	N/A*
<a href="#">Rachel D Wipf</a>	N/A*
<a href="#">Joseph J Wipf</a>	N/A*
<a href="#">Peter J Wipf</a>	N/A*
<a href="#">Sarah S Wipf</a>	N/A*
<a href="#">Freida J Wipf</a>	N/A*
<a href="#">Joseph P Hofer</a>	N/A*
<a href="#">Linda M Wipf</a>	N/A*
<a href="#">Annie J Wipf</a>	N/A*
<a href="#">Jacob J Wipf</a>	N/A*
<a href="#">Joseph S Wipf</a>	N/A*

<u>Freida J Kleinsasser</u>	N/A*
<u>Sarah J Wipf</u>	N/A*
<u>Lisa J Wipf</u>	N/A*
<u>Melvin J Wipf</u>	N/A*
<u>Richard J Wipf</u>	N/A*
<u>Michelle P Wipf</u>	N/A*
<u>Rebecca E Wipf</u>	N/A*
<u>June D Hofer</u>	N/A*
<u>Susie E Hofer</u>	N/A*
<u>Cameron P Wipf</u>	N/A*
<u>Clara D Hofer</u>	N/A*
<u>Lisa E Wipf</u>	N/A*
<u>Tammy E Wipf</u>	N/A*
<u>Krystal D Wipf</u>	N/A*
<u>Joe J Wipf</u>	N/A*
<u>Diana D Wipf</u>	N/A*
<u>Debbie E Hofer</u>	N/A*
<u>John Wipf</u>	N/A*
<u>Kevin J Wipf</u>	N/A*
<u>Samantha J Wipf</u>	N/A*
<u>Michael J Wipf</u>	N/A*
<u>Lillian Wipf</u>	N/A*
<u>Josh E Hofer</u>	N/A*
<u>Joe E Hofer</u>	N/A*
<u>Elias E Wipf</u>	N/A*
<u>Levi J Wipf</u>	N/A*
<u>Aaron D Wipf</u>	N/A*
<u>Jason J Wipf</u>	N/A*
<u>Jeremy J Wipf</u>	N/A*
<u>Jared J Wipf</u>	N/A*
<u>Edward E Hofer</u>	N/A*
<u>David D Wipf</u>	N/A*
<u>Samual J Wipf</u>	N/A*
<u>Anna E Wipf</u>	N/A*

\* According to USDA percentage shares for ownership may not reflect share of subsidy payments. EWG review shows that share information on file with USDA may not always equal 100 percent. Most recent percentage share information is from 2008. Future release of this information was barred by law in the 2008 Farm Bill.

**Note:** The information on conservation spending for 2010 is incomplete due to missing data from USDA's Natural Resource Conservation Service. Payment data currently are not included for the Environmental Quality Incentives Program, but will be added once NRCS makes it available.

The information provided for the Wetland Reserve Program (WRP) provides an inaccurate picture of how WRP payments are distributed. USDA's Natural Resource Conservation Service uses title companies as intermediaries to finalize wetlands easements under the Wetlands Reserve Program. As a result, the data provided to us shows large

MT59715-1609000000332	1994081159941900010100000020081214010		
120000000000113700000000223977	00000000223977		
810501454TURTLE CAMP INC			%
MARY F CLARK	PO BOX 8126	BOZEMAN	
MT59773-8126000000331	199511115995349379132000000	01020	12
C60			
810528847TWELVE GATES ASSOCIATION			%
TERESA CHABOT	260 GLENWOOD DR	KALISPELL	
MT59901-3428000000331	20050211600000000010120081220081200020		
12000000000000000000000000 X22			
810511732TWIN BRIDGES HISTORICAL ASSOCIATION			
PO BOX 227	TWIN BRIDGES	MT59754-0227000000331	
19970311599406006210100000020081200020	12000000000000000000000000		
0000000000000 A54			
481263714TWIN BRIDGES KID DAY CARE INC			%
DEBRA MCNEILL	PO BOX 296	TWIN BRIDGES	
MT59754-0296000000331	20021111500000000010100000020081233010		
120000000009921300000000092581	00000000092581 P33		
810537659TWIN BRIDGES SCHOOL AND COMMUNITY FOUNDATION INC			%
RAND B BRADLEY	PO BOX 1314	DILLON	
MT59725-1314000000331	20010411500000000010100000020080643010		
06000000026599800000000076111	00000000076111 T30		
261949722TWIN BRIDGES SENIOR & COMMUNITY CENTER INC			%
KATHRYN NIELSEN	PO BOX 7	TWIN BRIDGES	
MT59754-0007000000331	20080811500000000010120111220081200020		
12000000000000000000000000 B19			
841412122TWIN HILLS COLONY INC			%
PETER P WIPF	4177 BEAVERSLIDE RD	CARTER	
MT59420-822800004031	200906200000000000101000000	00000	12
X99			
651285498TWO CREEKS COMMUNITY SCHOOL			%
PAUL BELANGER	258 ROOSEVELT LN	HAMILTON	
MT59840-3326000000332	20070911100000000010100000020080623010		
06000000002312100000000055916	00000000055916 B20		
810510194TWO DOT COMMUNITY CLUB			%
MICKEY WARD	PO BOX 223	TWO DOT	
MT59085-0000000000433	20060620000000000010100000020081243010		
12000000015060600000000040628	0000000038035 P28		
810203800TWO LEGGINS WATER USERS ASSN			
314 N CUSTER AVE	HARDIN	MT59034-191500001231	
19751220025025900010100000020081254010	120000000078223900000000283743		
00000000283743			
810466553TWO RIVERS GROWTH INC			
74 4TH ST N	GLASGOW	MT59230-1857000000331	
19970911620000000010100000020080633010	06000000009234600000000079928		
00000000079928 L80Z			
810647161U S DAVID THOMPSON BICENTENNIAL PARTNERSHIP INC			
PO BOX 100	LIBBY	MT59923-0100000000331	
20041211500000000010120081220071200020	12000000000000000000000000		
0000000000000			
810244675U S TARGHEE SHEEP ASSOCIATION			%
WAYNE THALER	950 COUNTY LINE RD	FORT SHAW	
MT59443-9512000000531	19931120023700000050100000020071200020		
12000000000000000000000000	0000000000000 C-O DEB MROZINSKI		
810455700U SERVE LIBBY INC			
PO BOX 908	LIBBY	MT59923-0908000000331	

IRS EO/BMF Data Decoded

Subject: Twin Hills Colony Inc, Carter, MT 59420

EO/BMF Name: Twin Hills Colony Inc

EO File URL: [http://www.irs.gov/taxstats/charitablestats/article/0,,id=97186,00.html]

EO File by State: Montana

EO File MS-DOS Name: EO\_MT.EXE

EO File Updated: 11-12-09

EO File Date: 12/7/09

EO File EO/BMF Data Sequence:

841412122TWIN HILLS COLONY INC  
PETER P WIPF 4177 BEAVERSLIDE RD CARTER %  
MT59420-822800004031 200906200000000000101000000 00000 12  
X99

Note:

The font of this data sequence, as Times New Roman, is not the same as the font of the original EO/BMF data so the spacing steps of this data sequence may be different from the original EO/BMF data. The data fields are the same as the original EO/BMF data except for %.

EO/BMF data sequence decoded for EIN, IRC Section, and Ruling Date:

<u>EO/BMF Data</u>	<u>EO/BMF Data Field</u>
841412122	Employer Identification Number (EIN)
TWIN HILLS COLONY INC	Primary Name of Organization
% PETER P WIPF	In Care of Name (CO) (if present)
4177 BEAVERSLIDE RD	Street Address
CARTER	City
MT	State
59420-8228	Zip Code (note: Zip+4)
0000	Group Exemption Number (GEN)
40	Subsection Code (SS)
3	Affiliation Code (AF)
1	Classification Code(s) (CL)
200906	Ruling Date (RD)

<u>Subsection Code</u>	<u>Classification Code</u>	<u>IRC Section (IRM Table)</u>	<u>IRC Section (SOI Table)</u>
40	1	501(d) Apostolic and religious organization	501(d) Apostolic and Religious Org.

<u>Ruling Date Data</u>	<u>Ruling Date Data Form</u>	<u>Ruling Date</u>
200906	YYYYMM (year and month)	06/2009

[Sign In](#) | [Cart](#) | [Newsletters](#)

1-800-MELISSA

[Products](#)[Solutions](#)[Downloads & Trials](#)[Support](#)[Resources](#)

## Try the **#1** deduplication software on the market for **FREE**

- ✓ Eliminate Duplicates
- ✓ Easy to Use
- ✓ Clean Lists
- ✓ Increase Response Rates
- ✓ Reduce Errors

[Free Trial](#)

## Nonprofit Organization Lookup

Enter a 5-digit ZIP Code, organization name or 9-digit Tax ID

TWIN HILLS COLONY INC	
In Care of Name	PETER P WIPF
Address	4177 BEAVERSLIDE RD CARTER, MT 59420-8228 <a href="#">MapG</a> <a href="#">MapY</a> <a href="#">MapV</a>
IRS Subsection	501(d) - A religious and apostolic association.
Type of Organization	Corporation
Deductibility	Contributions are NOT deductible
Tax I.D. Number	841412122
Exempt Since	06-2009
Form 990 Requirement	Not required to file 990
Classification	Religion Related, Spiritual Development N.E.C.
Share with others information about this Nonprofit - like the web site, e-mail address, how to donate or any corrections to the data shown.	
<input type="button" value="Post a Message"/>	

### Messages

[How Can We Improve this Lookup?](#) | [Email to a Friend](#) | [Lookups Forum](#) | [Terms of Use](#)

## Try the **#1** deduplication software on the market for **FREE**

- ✓ Eliminate Duplicates ✓ Easy to Use
- ✓ Clean Lists ✓ Increase Response Rates
- ✓ Reduce Errors

[Free Trial](#)

### Nonprofit Organization Lookup

[Help](#)[Index](#)

Enter a 5-digit ZIP Code, organization name or 9-digit Tax ID

TWIN HILLS COLONY INC	
In Care of Name	PETER P WIPF
Address	4177 BEAVERSLIDE RD CARTER, MT 59420-8228 MapG MapY MapV
IRS Subsection	501(d) - A religious and apostolic association.
Type of Organization	Corporation
Deductibility	Contributions are NOT deductible
Tax I.D. Number	841412122
Exempt Since	06-2009
Form 990 Requirement	Not required to file 990
Classification	Religion Related, Spiritual Development N.E.C.
Share with others information about this Nonprofit - like the web site, e-mail address, how to donate or any corrections to the data shown.	
<input type="button" value="Post a Message"/>	

Messages

[How Can We Improve this Lookup?](#) | [Email to a Friend](#) | [Lookups Forum](#) | [Terms of Use](#)



**MELISSA DATA**

1-800-MELISSA

[Products](#)[Solutions](#)[Downloads & Trials](#)[Sign In](#)[Cart](#) | [Newsletters](#) | [Search](#)[Support](#)[Resources](#)[Lookups](#)[Contact Us](#)**# Free Lookups**[Home](#) > [Lookups](#) > **Nonprofit Organization Lookup**[Help](#)**Occupant Mailing Lists**

Reach all households in a geographic area.

**Free Count**Enter a 5-digit ZIP Code,  
organization name or 9-digit Tax ID  
**Use this LookUp to:**

- Find information on over 1.4 million registered nonprofit organizations in the United States
- Get organization name, assets, income, and IRS subsection
- Select organization for contact name and address, type of foundation and organization
- Get deductibility status, classification, Form 990, and more


**TWIN HILLS COLONY INC**

In Care of Name	PETER P WIPF
Address	4177 BEAVERSLIDE RD CARTER, MT 59420-8228 <a href="#">MapG</a> <a href="#">MapY</a> <a href="#">MapV</a>
IRS Subsection	501(d) - A religious and apostolic association.
Type of Organization	Corporation
Deductibility	Contributions are NOT deductible
Tax I.D. Number	841412122
Exempt Since	06-2009
Form 990 Requirement	Not required to file 990
Classification	Religion Related, Spiritual Development N.E.C.

Share with others information about this Nonprofit - like the web site, e-mail address, how to donate or any corrections to the data shown.


Messages

[How Can We Improve this Lookup?](#) | [Send to a Friend](#) | [Lookups Forum](#) | [Terms of Use](#)



Find out why **Priority Mail®**  
Flat Rate Boxes are *A simpler way to ship.*

[LEARN MORE ▶](#)

 **UNITED STATES POSTAL SERVICE®**

©2009 United States Postal Service. Eagle symbol and logotype are registered trademarks of the United States Postal Service.

[Home](#) | [About Us](#) | [myManta](#) | [FAQ](#) | [View Cart](#) | [My Profile](#)

Login:

Not a member? [Learn more.](#)

Monday, Oct. 26, 2009  
**63,778,867** companies



**New! Premium Report**  
**Search Now on Manta**

**COMPANIES:** U.S., Australia, Canada, U.K., Worldwide

**RESOURCES:** Video, Jobs, Reports, White Papers | **JOIN US:** Twitter, Facebook

U.S. business name, category, location...

**Search**

**BUSINESS CENTERS:** Small Biz, Sales Expertise, HR, Travel, Career, Tech

U.S. » Carter, MT » Associations/Non-Profits » Religious Organizations » Churches » Twin Hill Colony

## Twin Hill Colony (Twin Hills Colony\*)

Is this your company?

4177 Beaverslide Rd  
Carter, MT 59420-8228

**Phone:** (406) 734-5216

**Website:** Information not found (?)

[Claim This Profile](#)

These Members Work Here



**Do you?**  
SAY SO

Ads by Google

Comforters Sale 80% Off Bedding Sets & More Below Wholesale Prices. Plus Free Shipping!

Oversized Down Comforters 50-75% off retail. Oversized Large Comforters on Sale. Limited Qty

Luxury Bedding Great savings on high quality luxury bedding. Shop bedding now!

The ads are not affiliated with Twin Hill Colony

### Business Categories

Farms in Carter, MT  
Religious Organization\*, All Other Miscellaneous Crop Farming

### Twin Hill Colony Business Information [Claim This Profile](#)

Twin Hill Colony is a private company categorized under Churches and located in Carter, MT. Current estimates show this company has an annual revenue of \$10 to 20 million and employs a staff of approximately 50 to 99.

### Also Does Business As

Twin Hills Colony\*

### HQ, Branch or Single Location

Single Location

**Annual Sales** (Estimated) [View Details](#)**Employees** (Estimated)

50 to 99

D&amp;B: 52\*

Power  
comes from being  
understood.

[Click here to learn more >>](#)

natalieisunderstood.com

**RSM McGladrey**  
 Accounting | Tax | Business Consulting
**SIC Code and Description** [View Details](#)**NAICS Code and Description**

111998, All Other Miscellaneous Crop Farming

**Products, Services and Brands**

Information not found (?)

**State of Incorporation**

Information not found

**Years in Business**

12\*

Power  
comes  
from  
being  
understood.

[Click here to learn more >>](#)
**RSM McGladrey**  
 Accounting | Tax | Business Consulting
**Company Contacts**

Contact Name	Gender	
Peter Wips, President	M	<a href="#">Claim This Profile</a>

Click on the [reports tab](#) at the top of the page to research company background, detailed company profile, credit and financial reports for Twin Hill Colony.

\*Data provided by D&B. © Dun and Bradstreet, Inc. All rights Reserved.

**Related Links**
[Other companies named Twin Hill Colony](#)
[Companies in this industry](#)
[Jobs in Carter, MT](#)
**Recent Visitors**
 **YOU**  
[JOIN NOW](#)

Companies by Location: Carter, Montana

## Hutterite Surnames

Subject: Twin Hills Colony Inc, Carter, MT 59420

Different Business Names: (no data)

A comparison of Hutterite surnames from the webpages 'Founding families' and 'Surnames of Founding Families' at The Federation of East European Family History Societies (FEEFHS) website [[www.feefhs.org](http://www.feefhs.org)] and surnames from USDA ownership shares data for: 'Twin Hills Colony Inc'. The USDA data is from the Environmental Working Group's Farm Subsidy Database at the website [[www.ewg.org/agmag](http://www.ewg.org/agmag)].

### Notes:

- 1) The webpage URL for 'Founding families' is:  
[<http://www.feefhs.org/links/hutterites/families.html>].
- 2) The webpage URL for 'Surnames of Founding Families' is:  
[<http://www.feefhs.org/links/hutterites/surnames.html>].
- 3) The list of Hutterite surnames includes Hutterite surnames found with Hutterite colonies as USDA farm subsidy recipients but does not include all Hutterite surnames.

<u>Hutterite Surnames</u>	<u>Surnames from USDA ownership shares data</u>	<u>Surnames that match both lists</u>
Decker	Hofer	Hofer
Entz	Kleinsasser	Kleinsasser
Glanzer	Wipf	Wipf
Gross		
Hofer		
Kleinsasser		
Maendel (Mandel)		
Miller		
Stahl		
Tschetter		
Waldner		
Walter		
Wipf		
Wollman		
Wurtz		
Wurz		

### Comparison data

Name: Twin Hills Colony Inc

Location: Carter, MT 59420

Different Business Names: (no data)

Hutterite Surnames: Hofer, Kleinsasser, Wipf

Data Timeframe: 1995-2006

[Home](#)[Notifications](#)[Reach Us](#)

Keep our server humming, [Donate](#).

## HUTTERITE CONTACTS

## GO TO MAIN INDEX

- D Thompson, Ft. Macleod, AB TOL 020
- D Three Hills, Three Hills, AB TOM 2A0
- S Thunderbird, Faulkton, SD 57438-9326
- D Tofield, Tofield, AB TOB 4J0
- L Tompkins, Tompkins, SK SON 2S0
- S Treesbank, Wawanesa, MB ROK 2G0
- S Trileaf, Baldur, MB ROK 0B0
- D Tschetter, Irricana, AB TOM 1B0
- S Tschetter, Olivet, SD 57052-5902
- D Turin, Turin, AB TOK 2H0
- D Turner, Turner, MT 59542
- L Twilight, Father, AB TOH 1M0
- S Twilight, Neepawa, MB ROJ 1H0
- L Twin Creek, Standard, AB TOJ 3G0
- L Twin Hills, Carter, MT 59420

Twin Hills Lehrerleut  
4177 Beaver Slide Rd.  
Carter, MT 59420

Established From [Glendale, Cut Bank, MT 59427-9101](#)

[Google Map](#)

**Manager David Hofer**

406-734-5216

**fax 5350**

**Minister Peter J. Wipf**

406-734-3057

**School 734-5217**

**Hog 799-9354**

**or 231-0195**

Missing info? Suggestion? Let us know:

Optionally introduce yourself.

Contact Information for Hutterite colonies as USDA farm subsidy recipients  
Subject: Twin Hills Colony Inc, Carter, MT 59420

Contact Information for [Twin Hills Colony Inc, Carter, MT 59420]

1) IRS EO/BMF data

Address:

Twin Hills Colony Inc  
4177 Beaverslide Rd  
Carter, MT 59420-8228

2) Manta data

Phone: [406-734-5216]

Address:

Twin Hill Colony/Twin Hills Colony  
4177 Beaverslide Rd  
Carter, MT 59420-8228

3) Hutterite Directory

Phone:

1) Peter J. Wipf, Minister: [406-734-3057]

2) David Hofer, Manager: [406-734-5216]

Address:

Twin Hills Colony  
4177 Beaver Slide Rd.  
Carter, MT 59420

Address verification results from [www.melissadata.com]:

1) For (1) IRS EO/BMF data: address verified

2) For (2) Manta data: address verified

3) For (3) Hutterite Directory:

Address verified for:

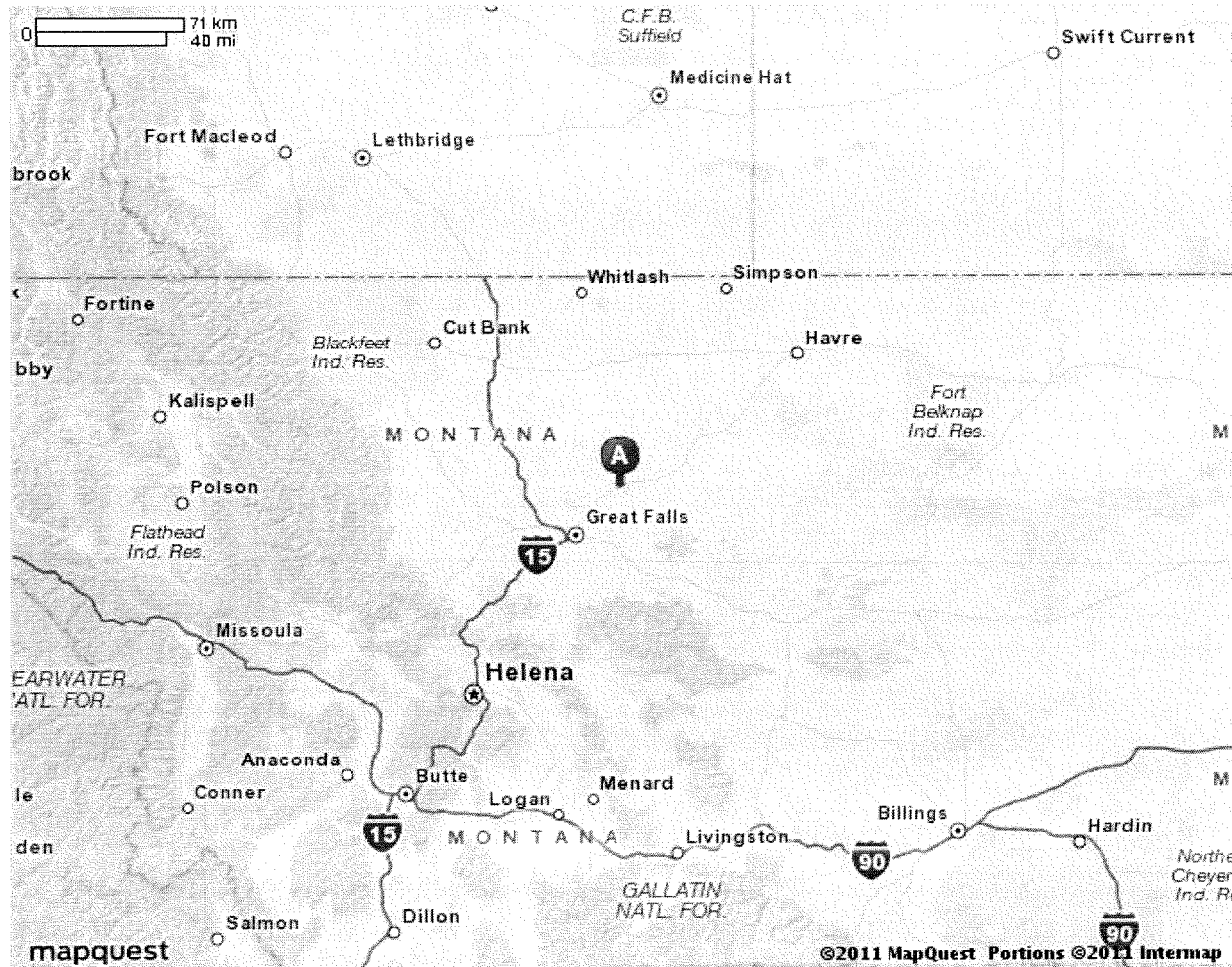
4177 Beaverslide Rd  
Carter, MT 59420-8228



# MAPQUEST

## Map of Carter, MT

Notes



All rights reserved. Use subject to [License/Copyright](#) | [Map Legend](#)

Directions and maps are informational only. We make no warranties on the accuracy of their content, road conditions or route usability or expeditiousness. You assume all risk of use. MapQuest and its suppliers shall not be liable to you for any loss or delay resulting from your use of MapQuest. Your use of MapQuest means you agree to our [Terms of Use](#)